



# Ride Guide

August 2019 Service Updates:

11 23 25 26 29

NEW ROUTE 23 TO SUN PRAIRIE!



# Table of Contents

<b>Metro Service Information</b>	<b>3</b>	<b>Service Calendar</b>	<b>16</b>
Fares & Passes	4	Service Chart	18
Plan Your Trip	4	Routes & Schedules	22
Riding Info & Rules	6	UW Campus Service	143
<b>Información del servicio de Metro</b>	<b>10</b>	<b>Metro Sales Outlets</b>	<b>151</b>
Precios y pases	11		
Planifique su viaje	12		
Información y reglas de circulación	13		

---

## Civil Rights/Title VI

The City of Madison and Metro Transit assure that no person shall on the grounds of race, color, or national origin be excluded from participation in, be denied the benefits of, or be otherwise subjected to discrimination under any program or activity.

For more information or to file a complaint, contact:

### **Metro Transit**

(608) 266-4466

[mymetrobus@cityofmadison.com](mailto:mymetrobus@cityofmadison.com)

### **Department of Civil Rights**

(608) 266-4910

[dcr@cityofmadison.com](mailto:dcr@cityofmadison.com)

## Título VI de la Ley de Derechos Civiles

La ciudad de Madison y Metro Transit afirman que ninguna persona será excluida de su participación por motivos de raza, color o nacionalidad, no se le negarán beneficios, y no será sujeta a ninguna forma de discriminación en ningún programa o actividad.

Para obtener más información o para presentar una demanda, comuníquese con los siguientes:

### **Departamento de Derechos Civiles**

(608) 266-4910

[dcr@cityofmadison.com](mailto:dcr@cityofmadison.com)

## Txoj Cai Ncaj Ncees

Lub Nroog Madison thiab Metro Transit xyuas tias kom tsis pub ib tug neeg twg raug cais raws nws haiv neeg, xim nqaij tawv, los sis teb chaws yug twg li hauv txoj kev koom rau, kev raug txwv hauv tej kev pab, los sis kev ua tsis ncaj ncees rau hauv ib txoj kev pab cuam los sis dej num twg.

Yog xav paub ntxiv los sis xav teev ib daim ntawv tsis txaus siab, hu rau:

### **Tuam Tsev Xyuas Txog Neeg Cov Cai**

(608) 266-4910

[dcr@cityofmadison.com](mailto:dcr@cityofmadison.com)

---

## Paratransit Service

Metro provides paratransit service for those unable to use fixed-route buses as according to the Americans with Disabilities Act.

To determine eligibility, riders must set up an in-person assessment by calling (608) 266-4466.

## Accessible Services

Accessible service is available on all Metro fixed-route buses. Service animals are welcome. All fixed-route buses automatically announce major stops and intersections. Buses also kneel for easier boarding. ADA paratransit eligible riders may travel with a personal care attendant at no cost. ADA eligibility card must be presented when boarding.

Schedule and other information are available in accessible formats, such as braille, large print or alternative language formats. Reasonable modification of policies and/or practices can be requested as according to U. S. Department of Transportation regulations 49 CFR Parts 27 and 37.

To request materials in alternative language formats or consideration for a reasonable modification:

**Call:** (608) 266-4903

**Email:** [mymetrobus@cityofmadison.com](mailto:mymetrobus@cityofmadison.com)

**Mail:** Metro Transit

Attn: Reasonable Modification Request  
1245 E. Washington Avenue, Suite 201  
Madison, WI 53703

---

## Customer Service Center

Speak with a Representative: (608) 266-4466  
[mymetrobus@cityofmadison.com](mailto:mymetrobus@cityofmadison.com)

6:15 a.m. – 6 p.m.—Weekdays  
8 a.m. – 4:30 p.m.—Weekends/Holidays

Interpreter service is available for all calls.

---

## Administration Offices

1245 E. Washington Ave. Suite 201  
(608) 266-4904  
7:30 a.m.–5:30 p.m. – Weekdays

Purchase passes & 10-Ride Cards  
Pick up lost & found items

---

## Lost & Found

(608) 266-4904  
[mymetrobus@cityofmadison.com](mailto:mymetrobus@cityofmadison.com)

Please call or email to report or check on a lost item. All lost items are collected from buses at the end of the service day and are not available for pick-up until the next business day after 8:30 a.m. Before visiting the lost and found office, please call to verify that your item has been found. Items are kept for two weeks. All unclaimed property is donated to St. Vincent de Paul.

Representatives cannot directly contact on-duty drivers regarding lost items.

Metro Transit is not responsible for any lost items.

---

## Reduced Holiday Service

Metro operates reduced schedules on holidays listed below.

### Buses follow Holiday schedules on:

New Year's Day  
Memorial Day  
Independence Day  
Labor Day  
Thanksgiving Day  
Christmas Day

### Buses follow Saturday schedules on:

Martin Luther King Jr. Day  
Friday following Thanksgiving

### Service ends at approximately 6 p.m. on:

Christmas Eve

# Fares & Passes

Have pass or exact cash fare ready. Drivers are not able to make change.

## Cash

Adult:	\$2
Youth:	\$1.25
Disabled/Senior Citizen* (65+)	\$1
Child (under 5, with chaperone)	Free

## Passes

31-Day	\$65
31-Day Senior/Disabled*	\$32.50
31-Day Low Income	\$28
1-Day Pass (buy from driver)	\$5
Youth Pass (per semester)*	\$165
Youth Pass (school year)*	\$315
Summer Youth*	\$35

## 10-Ride Cards

Adult	\$17.25
Youth*	\$11.25
Senior/Disabled*	\$10

\*If requested, proof-of-eligibility or I.D. must be provided for these fares. Medicare card holders are eligible for reduced fares.

## Need to Transfer?

If you are paying with cash or a 10-ride card, ask your driver for a transfer to continue your ride.

Transfers must be used within two hours by the original rider only. Transfers are not issued to unlimited pass users.

## UW Campus Routes

Routes 80, 81, 82, and 84 are free to students, employees, affiliates and visitors to the university.

## Basic Pass Rules

- Personal and not transferable, not redeemable for cash.
- Metro is not responsible for lost, stolen or damaged passes.
- Subject to confiscation/revocation for misuse.
- Subject to all other Metro Transit regulations.

Complete rules and regulations can be located on the back of your card or pass.

# Planning Your Trip

## Google Maps.

Plan it. Track it. Google Map it. The easiest way to plan your trip and track your bus is by using Google Maps on your computer or mobile device.

## Mobile Apps

Get live arrival estimates to your individual stops. Visit [mymetrobus.com/apps](http://mymetrobus.com/apps) for a complete list of third-party apps available for your Android and iOS device.



## System Map & Ride Guides

Plan your trip using Metro's System Map and Ride Guide schedules.



# save time, buy online!

Purchase your Metro passes online today:  
[mymetrobus.com/buyonline](http://mymetrobus.com/buyonline)



## Reading Schedules

### 1 ← **EXAMPLE ROUTE 99**

2 ← Weekday Capitol Square // Old University Ave // Capitol Square → 3

From Route	Pinckney & Main	University & Park	University & Highland	University & Breese	Pinckney & Main	To Route
4 ←	①	②	③	④	①	→ 4
—	9:36	9:50	9:57	10:01	10:13	98
98	10:36	10:50	10:57	11:01	11:13	92
92	11:36	11:50	11:57	<b>12:01</b>	<b>12:13</b>	—
—	<b>12:36</b>	<b>12:50</b>	<b>12:57</b>	<b>1:01</b>	<b>1:13</b>	95
95	<b>1:36</b>	<b>1:50</b>	<b>1:57</b>	<b>2:01</b>	<b>2:13</b>	92
92	<b>2:36</b>	<b>2:50</b>	<b>2:57</b>	<b>3:01</b>	<b>3:13</b>	—

#### 1. Route Number

#### 2. Weekday, Weekend/Holiday

When service operates. Some routes have a different schedule based on the day of the week or holiday.

#### 3. Destination and Direction of Travel

#### 4. To/From Route

An individual bus may operate on several different routes. Check to see which route your bus operates on, before and after your trip.

#### 5. Time Points & Locations

Time points are **major** stops along each route. Use these to determine which direction the route travels and estimate the arrival times at minor stops along the route.

#### 6. Arrival/Departure Times

Read times left to right. Be at your stop 5 minutes before the scheduled time.

(p.m. times are in bold)

# Riding Information

## Bus Stops

Board the bus at any designated stop along your route. Bus stop signs show which routes serve each stop. They also have a 4-digit I.D. number. This I.D. can be used to look up estimated bus departure times online when a schedule is not available at the stop. Also use this I.D. to verify your location when contacting Metro's Customer Service Center.

## Destination Signs

A bus's route number and destination are displayed on a sign above the windshield. Watch for vias showing alternative route patterns.

## Transfer Points

Transfer Points are places where you can make route connections in all directions.

**N North Transfer Point (Park & Ride)**  
1213 Huxley St.

Park & Ride: 1201 Huxley St.

**S South Transfer Point**  
2430 South Park St.

**E East Transfer Point**  
102 West Corporate

**W West Transfer Point**  
5700 Tokay Blvd.

## Boarding

Arrive 5 minutes before your bus is scheduled to be at the stop.

Wave to the driver so they are aware you'd like to board.

Please move to the back of the bus to allow others to easily board.

## Park & Rides

Park & rides give riders a place to park their vehicles for free and continue their trip by bus. Lots labeled with the car Park & Ride sign have limited bus service.



**North Transfer Point**  
1201 Huxley St.

**Northside Town Center**  
Sherman Ave. & Northport Dr.

**Verona**  
2565 Old Co. Rd. PB

**American Center**  
5601 Eastpark Blvd.

**Dutch Mill**  
46 Collins Ct.

**Sun Prairie**  
2751 O'Keeffe Ave.

---

## Exiting is as easy as 1, 2, 3!

**1** To signal that you'd like to get off the bus, use touch strip or pull yellow cord at least one block in advance.

**2** Remain seated until bus comes to a complete stop.

**3** Exit through the rear door. Wait on the sidewalk until bus has pulled away before entering the street.

## Bike Racks

All buses have bike racks. Visit [mymetrobus.com](http://mymetrobus.com) to watch a how-to video tutorial.

### Loading:

As bus approaches, have your bike ready to load.

When bus comes to a complete stop, squeeze the handle to release the folded rack.

Lift bike and place wheels into rack slots.

Raise the support arm and rest over the top of your front tire.

### Unloading:

Before exiting, tell the driver you need to unload your bike.

Raise the support arm.

Remove bike and fold the rack if it's empty.

All people using the rack must be strong enough to load and unload their bikes. Children ages 10 and younger must be accompanied by an adult to use the rack. Drivers are not able to leave the bus to assist. Bikes are not allowed inside the bus.

Electric bikes or e-bikes are not allowed on Metro's bike racks due to weight limitations.

---

## Riding Rules

For the safety and comfort of all passengers, please adhere to the following:



### No Smoking

Including e-cigarettes.



### No Drinking



### No Eating

### Throw your trash away in the proper receptacle.

Garbage cans are located at the front of the bus behind the driver's seat.

### Stand behind the line near driver's seat.

### No distracting conversations with the drivers.

### Dangerous items are not allowed.

Including, but not limited to: Flammable liquids; dangerous substances; storage batteries; vessels containing caustic materials, chemicals, acid or alkalis; fishing rods not broken down or have exposed hooks or lures; ski poles (unless secured to skis or have tip covers); sheet glass and sharp objects.

# Riding Rules (continued)

## Service animals welcome.

Other pets must be caged and fit on your lap.

## No refillable high-pressurized containers.

Except oxygen tanks as allowed under ADA.

## Shoes & shirt required.

## Fold strollers & keep aisles clear.

Strollers should be folded and stowed. Store large items on your lap. Items that are too large for your lap are not allowed.

## No weapons.

Except those allowed by state law.

## No vulgar language or fighting.

## Hold onto the hand rails!

While boarding, riding, or exiting the bus, please use hand rails to aid balance and ensure safety for yourself and fellow riders.

## No rollerblades/skates.

Rollerblades/skates are not allowed on buses or at transfer points. Bring shoes to wear on the bus if you plan to rollerblade/skate.

## Respect others.

Use headphones. Talk quietly. Respect personal space, one seat per passenger.

---

## Save the front seats!

These are priority seats for seniors, those with disabilities, and passengers in need.



Repeated or serious incidents of inappropriate conduct may lead to exclusion from transit service. For more information, visit [mymetrobus.com/conduct](http://mymetrobus.com/conduct).

---

## Safety Note:

Never run after departing buses. For safety reasons, buses will not load passengers after pulling away from bus stops or transfer points.

---



# pass holder + lanyard\*

\$5



\*Pass holder (\$3) & lanyard (\$2) available for separate purchase.

# Tabla de contenidos

Información del servicio de Metro	10	Rutas y programas	22
Precios y pases	11	Servicio del campus de la Universidad de Wisconsin	143
Planifique su viaje	12	Puntos de venta de Metro	151
Información y reglas de circulación	13		
Calendario de servicios	16		
Tabla de servicios	18		

## Centro de atención al cliente

Hable con nuestros representantes:

(608) 266-4466

[mymetrobus@cityofmadison.com](mailto:mymetrobus@cityofmadison.com)

De lunes a viernes: de 6:15 a.m. – 6 p.m.

Fines de semana y feriados: de 8 a.m. – 4:30 p.m.

Todas las llamadas cuentan con servicio de interpretación disponible.

## Oficina administrativa

1245 E. Washington Ave. Suite 201

(608) 266-4904

De lunes a viernes: de 7:30 a.m.–5:30 p.m.

Compra de pases y tarjetas de 10 viajes

Entrega de objetos perdidos

## Objetos perdidos

(608) 266-4904

[mymetrobus@cityofmadison.com](mailto:mymetrobus@cityofmadison.com)

Para reportar o preguntar por un objeto perdido, llame o envíe un correo electrónico. Todos los objetos perdidos se recogen de los autobuses al final de la jornada y no están disponibles hasta el siguiente día hábil después de las 8:30 a.m. Antes de asistir a la oficina de objetos perdidos, llame para asegurarse de que se encontraron sus pertenencias. Los objetos perdidos se guardan durante dos semanas. Todas las pertenencias no reclamadas se donan a la organización caritativa St. Vincent de Paul.

Los representantes no pueden comunicarse con los choferes que estén en servicio por consultas de objetos perdidos.

Metro Transit no se hace responsable por la pérdida de ningún objeto.

## Servicio de paratransito

Metro ofrece el servicio de paratransito para aquellos que no pueden utilizar los autobuses de ruta fija según la Ley de estadounidenses con discapacidades (ADA)

Para determinar si un pasajero cumple con los requisitos, debe coordinar una evaluación en persona comunicándose al (608) 266-4466.

## Servicios de fácil acceso

El servicio de fácil acceso se encuentra disponible en todas las líneas de autobuses de ruta fija de Metro. Se permiten animales de servicio. Todos los autobuses de ruta fija

► anuncian de manera automática las paradas e intersecciones más importantes. Los autobuses tienen un sistema de inclinación para un acceso más fácil. Los pasajeros elegibles para el servicio de paratransito de la ADA pueden viajar, sin cargo, con un asistente de cuidado personal. La tarjeta de elegibilidad de la ADA debe presentarse al subir al autobús.

El cronograma y otros datos se encuentran disponibles en formatos de fácil acceso, como en braille, en letras grandes o con formatos de lenguas alternativas. Para más información, comuníquese con Atención al cliente por teléfono o correo electrónico.

## Servicio reducido de feriado

Los días feriados, Metro opera con un cronograma reducido según se detalla a continuación

### Días con cronograma de feriado:

Año nuevo  
Día de conmemoración de los caídos  
Día de la independencia  
Día del trabajo  
Día de acción de gracias  
Navidad

### Días con cronograma de sábado:

Día de Martin Luther King Jr.  
El viernes después de Acción de Gracias

### Día que el servicio finaliza alrededor de las 6 p.m.:

Víspera de Navidad

---

## Precios y pases

Tenga a mano su pase o el precio justo en efectivo. Los choferes no pueden dar cambio.

### Efectivo

Adultos:	\$2
Jóvenes:	\$1.25
Discapacitados/ancianos* (65+)	\$1
Niños (menores de 5 años en compañía de un adulto)	Free

### Pases

De 31 días– regular	\$65
para ancianos/discapacitados*	\$32.50
para personas de ingresos bajos	\$28
Pase de 1 día (lo vende el chofer)	\$5
Para jóvenes pasajeros– "Youth Pass" (semestral)*	\$165
"Youth Pass" (período lectivo)*	\$315
De verano para jóvenes*	\$35

### Tarjetas de 10 viajes

Adultos	\$17.25
Jóvenes*	\$11.25
Ancianos/discapacitados*	\$10

\* Si así se lo solicita, se debe proporcionar un comprobante de elegibilidad o documento de identidad para obtener estos precios. Aquellos con tarjeta Medicare son elegibles para los descuentos.

### ¿Necesita hacer traspaso?

Si paga en efectivo o con una tarjeta de 10 viajes, solicite al chofer un traspaso para continuar con su recorrido.

Los traspasos deben utilizarse dentro de dos horas y solo pueden realizarlos el pasajero que los solicitó. No se emiten traspasos para los pasajeros con pases ilimitados.

### Rutas al campus de la UW

Las rutas 80, 81, 82 y 84 son gratis para estudiantes, empleados, socios y visitantes de la universidad.

### Reglas básicas de los pases

- Son personales y no transferibles; no se pueden cambiar por efectivo.
- Metro no se hace responsable por la pérdida, daño o robo de los pases.
- El mal uso puede provocar su suspensión o retención.
- Están sujetos a cualquier otra normativa de Metro Transit.

Las reglas y normativas completas se encuentran detrás de su tarjeta o pase.

# Planifique su viaje

## Google Maps.

Planifíquelo. Sígallo. Utilice Google Maps. La forma más fácil de planificar su viaje y hacer un seguimiento de su autobús es utilizar Google Maps en su computadora o teléfono inteligente.

## Aplicaciones móviles

Obtenga los horarios estimados de llegada a sus paradas. Para obtener una lista de otras aplicaciones disponibles para su dispositivo Android o iOS visite el sitio web [mymetrobus.com/apps](http://mymetrobus.com/apps).



## Mapa del sistema y guías de viaje

Planifique su viaje con el mapa del sistema y los cronogramas de la guía de viajes de Metro.



## Cómo leer los cronogramas

### 1 ← EJEMPLO RUTA 99

2 ← Weekday Capitol Square // Old University Ave // Capitol Square → 3

4 ←	From Route	Pinckney & Main	University & Park	University & Highland	University & Breese	Pinckney & Main	To Route	→ 4
		①	②	③	④	①		
		→				→		
						→ 5		
-		9:36	9:50	9:57	10:01	10:13	98	
98		10:36	10:50	10:57	11:01	11:13	92	
92		11:36	11:50	11:57	<b>12:01</b>	<b>12:13</b>	-	
-		<b>12:36</b>	<b>12:50</b>	<b>12:57</b>	<b>1:01</b>	<b>1:13</b>	95	
95		<b>1:36</b>	<b>1:50</b>	<b>1:57</b>	<b>2:01</b>	<b>2:13</b>	92	
92		<b>2:36</b>	<b>2:50</b>	<b>2:57</b>	<b>3:01</b>	<b>3:13</b>	-	
							-	→ 6

1. Número de ruta

2. Días hábiles, fines de semana/feriados

Cuándo opera el servicio. Algunas rutas tienen un cronograma diferente según el día de la semana o los feriados.

3. Destino final y dirección del viaje

4. Ruta desde/hasta

Un mismo autobús puede operar en varias rutas diferentes. Verifique cuál es la ruta en la que opera su autobús antes y después del viaje.

5. Horarios y ubicaciones

Los horarios son las paradas importantes de cada ruta. Utilícelos para saber la dirección de la ruta y calcular el horario de llegada a las menos importantes.

6. Horarios de llegada/partida

Lea los horarios de izquierda a derecha. Debe estar en la parada cinco minutos antes del tiempo de llegada.

(Los horarios p.m. están en negrita)

## Información de circulación

### Paradas de autobús

Tome el autobús en cualquier parada designada a lo largo de la ruta. Cada parada de autobús está señalizada con las rutas que corresponden a cada parada. Además, tienen un número de identificación de 4 dígitos. Esta identificación se puede utilizar para buscar en línea los horarios de partida estimados, cuando el cronograma no esté disponible en la parada. La identificación también le permite verificar su ubicación cuando se comunique con el centro de atención al cliente de Metro.

### Puntos de trasbordo

Los puntos de trasbordo son los lugares que le permiten hacer combinaciones de recorrido en todas las direcciones.

- N** **Punto de trasbordo norte (Park & Ride)**  
1213 Huxley St.  
Park & Ride: 1201 Huxley St.
- S** **Punto de trasbordo sur**  
2430 South Park St.
- E** **Punto de trasbordo este**  
102 West Corporate
- W** **Punto de trasbordo oeste**  
5700 Tokay Blvd.

### Letreros de destino

El número de ruta y el destino de un autobús se muestran en un letrero ubicado sobre el parabrisas. Preste atención a las vías que muestran las rutas alternativas.

### Acceso

Debe llegar a la parada 5 minutos antes del horario estimado de llegada del autobús.

Hágale una seña al chofer para que sepa que desea tomar el autobús.

Diríjase al final del autobús para permitir que los otros pasajeros suban con facilidad.

### Park & Rides

Este tipo de estacionamientos le otorga a los pasajeros un lugar para estacionar sus vehículos sin cargo y continuar su viaje en autobús. Los estacionamientos con la señal de Park & Ride tienen un servicio de autobús limitado.



**Punto de trasbordo norte**  
1201 Huxley St.

**Northside Town Center**  
Sherman Ave. & Northport Dr.

**Verona**  
2565 Old Co Rd PB

**American Center**  
5601 Eastpark Blvd.

**Dutch Mill**  
46 Collins Ct.

**Sun Prairie**  
2751 O'Keeffe Ave.

## ¡Descender es tan fácil como contar hasta 3!

- 1** Para indicar que quiere descender del autobús, presione el botón o tire del cordón amarillo al menos una cuadra antes de bajarse.
- 2** Permanezca sentado hasta que el autobús se detenga por completo.
- 3** Descienda por la puerta trasera. Espere en la acera hasta que el colectivo se aleje antes de cruzar la calle.

## Rejillas para bicicletas

Todos los autobuses están equipados con rejillas para bicicletas.

Visite el sitio web [mymetrobus.com](http://mymetrobus.com) para ver un video explicativo de cómo usarlas.

### Carga:

A medida que se acerca el autobús, tenga su bicicleta lista para cargarla.

Cuando el autobús pare por completo, presione el mango para soltar la rejilla que está plegada.

Levante la bicicleta y ubique las ruedas entre los espacios de la rejilla.

Levante el brazo de soporte y acomódelo sobre la rueda delantera.

### Descarga:

Antes de descender, dígame al conductor que necesita descargar su bicicleta.

Levante el brazo de soporte.

Retire la bicicleta y pliegue la rejilla si está vacía

Todas las personas que utilicen la rejilla deben ser lo suficientemente fuertes para cargar y descargar sus bicicletas. Los niños menores de 10 años deben estar acompañados por un adulto para utilizar la rejilla. Los choferes no pueden bajarse del autobús para asistirlo. No se permiten bicicletas dentro del autobús.

Para la seguridad de todos, las bicicletas eléctricas o e-bikes no se pueden transportar en las rejillas para bicicletas de Metro por restricciones de peso.

---

## Reglas de circulación

Cumpla con los requisitos que se detallan a continuación para asegurar la seguridad y comodidad de todos los pasajeros:



### No fumar

Incluye cigarrillos electrónicos.



### No consumir bebidas



### No ingerir alimentos

### Arroje la basura en el contenedor apropiado.

Los contenedores de basura se ubican en la parte delantera del autobús, detrás del asiento del conductor.

### Ubíquese detrás de la línea que está cerca del asiento del conductor.

### No hable ni distraiga a los choferes.

### No se permiten elementos peligrosos.

Esto incluye, entre otros, los siguientes: líquidos inflamables; sustancias peligrosas; baterías de almacenamiento; recipientes con materiales cáusticos; químicos, ácidos o alcalinos; cañas de pescar sin desarmar o con ganchos o señuelos expuestos; bastones de esquí (a menos que estén sujetos a los esquís o tengas las puntas recubiertas); placas de vidrio u objetos filosos.

# Reglas de circulación (continuación)

## Se permiten animales de servicio.

Otros tipos de mascota deben permanecer en jaulas y en su regazo.

## No se permiten contenedores presurizados recargables.

Excepto los tanques de oxígeno según lo avala la ADA.

## No se permite subir sin zapatos ni remera.

## Pliegue las sillas de paseo y mantenga los pasillos despejados.

Las sillas de paseo deben plegarse y guardarse. Mantenga los objetos grandes sobre su regazo. No se permiten los objetos que no quepan en su regazo.

## No se permiten armas.

Excepto aquellas que avala la legislación estatal.

## No se permite lenguaje vulgar ni peleas.

## ¡Sujétese de los pasamanos!

Utilice los pasamanos para mantener el equilibrio cuando ascienda, descienda o permanezca dentro del autobús. De esta manera, garantiza su seguridad y la de los demás pasajeros.

## No se permiten patines ni patinetas.

No se permiten patines ni patinetas en los autobuses o en los puntos de trasbordo. Si planea patinar, traiga un calzado apropiado para utilizar durante el viaje.

## Respete a los demás.

Utilice auriculares. Hable en un tono moderado. Respete el espacio personal. Solo se permite un pasajero por asiento.

---

## ¡Reserve los asientos delanteros!

Estos asientos están reservados para los ancianos, personas con discapacidades u otros casos especiales.



Las conductas inapropiadas repetidas o severas pueden provocar la exclusión del servicio de transporte. Para obtener más información, visite el sitio web [mymetrobus.com/conduct](http://mymetrobus.com/conduct).

---

## Nota de seguridad:

Nunca corra un autobús que ya se alejó de la parada. Por razones de seguridad, los autobuses no recibirán pasajeros fuera de las paradas o los puntos de trasbordo.

---

# Metro Service Calendar

## September 2019

S	M	T	W	Th	F	S
1	2	3	4	5	6	7
8	9	10	11	12	13	14
15	16	17	18	19	20	21
22	23	24	25	26	27	28
29	30					

Sep. 2: Labor Day

## October

S	M	T	W	Th	F	S
		1	2	3	4	5
6	7	8	9	10	11	12
13	14	15	16	17	18	19
20	21	22	23	24	25	26
27	28	29	30	31		

## January 2020

S	M	T	W	Th	F	S
			1	2	3	4
5	6	7	8	9	10	11
12	13	14	15	16	17	18
19	20	21	22	23	24	25
26	27	28	29	30	31	

Jan. 1: New Year's Day

Jan. 20: Buses run Saturday schedules.

Routes 55 & 75 run Weekday schedules.

UW-Weekday Recess Service

## February

S	M	T	W	Th	F	S
						1
2	3	4	5	6	7	8
9	10	11	12	13	14	15
16	17	18	19	20	21	22
23	24	25	26	27	28	29

## May

S	M	T	W	Th	F	S
					1	2
3	4	5	6	7	8	9
10	11	12	13	14	15	16
17	18	19	20	21	22	23
24	25	26	27	28	29	30
31						

May 25: Memorial Day

## June

S	M	T	W	Th	F	S
	1	2	3	4	5	6
7	8	9	10	11	12	13
14	15	16	17	18	19	20
21	22	23	24	25	26	27
28	29	30				



 Holiday Service  
 UW: No Service
  Weekend Service
  UW: Recess Service
  UW: No Late Night

## November

S	M	T	W	Th	F	S
					1	2
3	4	5	6	7	8	9
10	11	12	13	14	15	16
17	18	19	20	21	22	23
24	25	26	27	28	29	30

Nov. 28: Thanksgiving Day  
 Nov. 29: Buses run Saturday schedules.  
 Routes 55 & 75 run Weekday schedules.  
 Nov. 29: UW-Weekday Recess Service

## December

S	M	T	W	Th	F	S
1	2	3	4	5	6	7
8	9	10	11	12	13	14
15	16	17	18	19	20	21
22	23	24	25	26	27	28
29	30	31				

\* Dec. 24: Service ends at 6 p.m.  
 \* Dec. 24, 31: UW-No Service.  
 Dec. 25: Christmas Day

## March

S	M	T	W	Th	F	S
1	2	3	4	5	6	7
8	9	10	11	12	13	14
15	16	17	18	19	20	21
22	23	24	25	26	27	28
29	30	31				

## April

S	M	T	W	Th	F	S
			1	2	3	4
5	6	7	8	9	10	11
12	13	14	15	16	17	18
19	20	21	22	23	24	25
26	27	28	29	30		

## July

S	M	T	W	Th	F	S
			1	2	3	4
5	6	7	8	9	10	11
12	13	14	15	16	17	18
19	20	21	22	23	24	25
26	27	28	29	30	31	

July 4: Independence Day

## August

S	M	T	W	Th	F	S
						1
2	3	4	5	6	7	8
9	10	11	12	13	14	15
16	17	18	19	20	21	22
23	24	25	26	27	28	29
30	31					

# Service Chart

■ : Service Available

Route	Route Summary	Type of Service		Park & Ride	See Also
		Weekday	Weekend / Holiday		
<b>1</b>	<b>Cap Square // Old University Ave</b> Capitol Square, Broom-Bassett, and UW Campus.	Midday Only			2, 5, 10, 19, 38
<b>2</b>	<b>West Transfer Point // North Transfer Point</b> Sheboygan Ave, University Ave, UW Hospital, UW Campus, State St, Capitol Square, and Johnson-Gorham.			North Transfer Point	10
<b>3</b>	<b>West Transfer Point // East Transfer Point</b> Monroe St, Edgewood College, Camp Randall, UW Campus, State St, Capitol Square, and Jenifer St.				7
<b>4</b>	<b>South Transfer Point // North Transfer Point</b> Fish Hatchery Rd, St Mary's Hospital, Mills St, UW Campus, State St, Capitol Square, Jenifer St, and Commercial Ave.			North Transfer Point	
<b>5</b>	<b>South Transfer Point // East Transfer Point</b> Park St, UnityPoint Health - Meriter Hospital, W. Washington Ave, Capitol Square, Johnson-Gorham, East HS, and Milwaukee St.				
<b>6</b>	<b>West Transfer Point // East Towne Mall</b> West HS, Unity Point Meriter Hospital, Park-Regent, UW Campus, State St, Capitol Square, East Washington Ave, Metro Administration Facility, East HS, Madison College, Community Action Coalition, and Portage-Hayes.				7, 20
<b>7</b>	<b>West Transfer Point // East Transfer Point</b> Monroe St/Tokay Blvd, Edgewood College/West HS, Camp Randall, Unity Point Meriter Hospital, Park-Regent, UW Campus, State St, Capitol Square and Jenifer St.				3, 6
<b>8</b>	<b>Capitol Square // Spring Harbor</b> State St, UW Campus, University Ave, Sheboygan Ave and Old Middleton Rd.				2, 14, 70, 71, 72, 78
<b>10</b>	<b>Union Corners // University Row</b> East HS, Jenifer St, Broom-Bassett, Johnson-Gorham, UW Campus, University Ave, UW Hospital and Sheboygan Ave.				
<b>11</b>	<b>West Transfer Point // UW Campus // Dutch Mill</b> Tokay-Midvale, Segoe-Regent, University Ave, UW Hospital, Observatory Dr, UW Campus, Alliant Energy Center and Broadway.			Dutch Mill Park & Ride	2, 6, 12, 13, 16, 18, 31, 80
<b>12</b>	<b>Dutch Mill // Capitol Square // West Transfer Point</b> Lake Point Dr, Alliant Energy Center, Capitol Square, State St, UW Campus and University Ave.			Dutch Mill Park & Ride	2, 11, 13, 16, 31
<b>13</b>	<b>South Transfer Point // UW Campus</b> Bram St, Ardmore Dr, Alliant Energy Center, Olin Ave, Goodman Park, and Unity Point Meriter Hospital.				
<b>14</b>	<b>Wexford Ridge // Capitol Square // East Transfer Point</b> Memorial HS, Island, Rosa-Regent, Sheboygan Ave, University Ave, UW Campus, State St, Capitol Square, East Washington Ave, East HS and Milwaukee St.				2, 5, 6, 7, 8, 67, 68
<b>15</b>	<b>Junction Ridge // Capitol Square // East Transfer Point</b> Prairie Towne Center, High Point Rd, Old Sauk Rd, Greenway Station, Old Middleton Rd, Sheboygan Ave, UW Campus, State St, Capitol Square, East Washington Ave, East HS, and Milwaukee St.				2, 5, 6, 7, 10, 63, 67, 68, 70, 73
<b>16</b>	<b>South Transfer Point // East Transfer Point</b> Southdale, Moorland-Rimrock, Broadway-Lake Point, South Towne Mall, La Follette HS, Turner Ave, and Atwood Ave.				31

# Service Chart (continued)

■ : Service Available

Route	Route Summary	Type of Service		Park & Ride	See Also
		Weekday	Weekend / Holiday		
<b>17</b>	<b>North Transfer Point // East Transfer Point</b> Shopko Dr - Pick n' Save and Fair Oaks.	■	■	North Transfer Point	
<b>18</b>	<b>West Transfer Point // South Transfer Point</b> Tokay/Hammersley, Allied-Red Arrow, S Frontage Rd and Greenway Cross.	■	■		40, 47
<b>19</b>	<b>Dunns Marsh // Capitol Square</b> Chalet Gardens, Red Arrow, Crawford, Mohawk, Monroe St, Commonwealth Ave, West HS, University Ave, UW Campus and Broom-Bassett.	■	■		2, 3, 6, 7, 18, 59
<b>20</b>	<b>North Transfer Point // East Towne Mall</b> Airport, Anderson St, Madison College, and Lien Rd.	■	■	North Transfer Point	6, 17, 34
<b>21</b>	<b>Lakeview Loop</b> Packers, Northport, Delaware and Londonderry.	■	■	North Transfer Point & Northside Town Center	
<b>22</b>	<b>Mendota Loop</b> Sherman Ave, Shabazz City HS, Troy Dr, Central Wisconsin Center and Northport Dr.	■	■	North Transfer Point & Northside Town Center	
<b>23</b>	<b>Capitol Square // Sun Prairie</b> Capitol East, Union Corners, East Towne, American Center.	■	■	Sun Prairie & American Center	6, 26
<b>25</b>	<b>Capitol Square // American Center</b> Limited stop service between the Capitol Square and The American Center.	■	■	American Center	6, 26
<b>26</b>	<b>American Center Loop</b> UW Health at the American Center, Alliant Energy, Herzing College, UW Health/Group Health Clinic, High Crossing and City View.	■	■	American Center	25, 36
<b>27</b>	<b>North Transfer Point // Capitol Square // UW Campus</b> Commercial Ave, East Washington/Johnson-Gorham, East HS, Metro Administration, Capitol Square, West Washington Ave and Park-Regent.	■	■	North Transfer Point	2, 4, 5, 6, 80
<b>28</b>	<b>North Transfer Point // West Transfer Point</b> Johnson-Gorham, UW Campus, Observatory Dr, UW Hospital and University Ave.	■	■	North Transfer Point	2, 10, 56, 57, 80
<b>29</b>	<b>School Road // UW Campus</b> Cherokee Park, Northside Town Center Park & Ride, Packers Ave, E. Washington Ave, Capitol Square, State St and UW Campus.	■	■	Northside Town Center	2, 4, 6, 21, 22
<b>30</b>	<b>East Transfer Point // East Towne Mall</b> Nakoosa/Swanton and Lien Road areas.	■	■		32, 33
<b>31</b>	<b>Marsh Road Loop</b> La Follette HS, World Dairy Center, and Dutch Mill Park & Ride.	■	■	Dutch Mill Park & Ride	3, 11, 12, 16, 39
<b>32</b>	<b>Thompson // Acewood Loop</b> Acewood, Buckeye, S. Thompson, and Milwaukee.	■	■		30, 33, 35, 39
<b>33</b>	<b>Sprecher // Thompson Loop</b> Milwaukee St, N. Thompson, Reston Heights, Cottage Grove Rd, & North Star.	■	■		30, 32
<b>34</b>	<b>Madison College Loop</b> Fair Oaks Ave and Community Action Coalition.	■	■		6, 17, 20
<b>35</b>	<b>Atlas // Acewood Loop</b> Milwaukee St, Cottage Grove Rd, S. Thompson, Buckeye Rd, and SPI Global.	■	■		30, 32, 39

# Service Chart (continued)

■ : Service Available

Route	Route Summary	Type of Service		Park & Ride	See Also
		Weekday	Weekend / Holiday		
<b>36</b>	<b>East Springs Loop</b> East Towne Mall, Menards, & Zeier Rd.	■	■		26
<b>37</b>	<b>Sheboygan // Pflaum</b> University Ave, UW Campus, State St, Capitol Square, E. Washington Ave, Metro Administration, Atwood Ave, Madison Library-Pinney, Cottage Grove Rd, Dean Clinic East.	■			2, 3, 6, 7, 10, 16, 31, 38, 39
<b>38</b>	<b>Pflaum // UW Campus // Sheboygan</b> Turner Ave, Cottage Grove Rd, Madison Library - Pinney, Dempsey Rd, Dennett Dr, Olbrich Park & Botanical Gardens, Atwood Ave, Willy St, Cap Square, UW Campus, UW, American & VA Hospitals, Hilldale Mall.	■			1, 2, 3, 4, 7, 10, 16, 19, 31, 37, 39, 80
<b>39</b>	<b>World Dairy Loop</b> Dempsey Rd, Buckeye Rd and Dean Clinic East.	■			16, 31, 32
<b>40</b>	<b>Arbor Hills Loop</b> N. Beltline Frontage Rd, S Beltline Frontage Rd/Greenway Cross, Post Rd & Hatchery Hill/Stewart St.	■	■		18, 44, 47, 48, 75
<b>44</b>	<b>South Transfer Point // UW Campus</b> Park St, Olin Ave, St Mary's Hospital, Mills St, UW Campus, Observatory Dr and UW Hospital.	■			2, 4, 5, 13, 48, 80
<b>47</b>	<b>Arbor Hills // Capitol Square</b> Greenway Cross, S. Beltline Frontage Rd, Grandview Blvd, Cahill Main, Fish Hatchery Rd, UnityPoint Health – Meriter Hospital, Park-Regent/W. Washington Ave, State St, and UW Campus.	■			4, 5, 13, 18, 40, 48
<b>48</b>	<b>UW Campus // South Transfer Point</b> University Ave, UW Campus, UnityPoint Health - Meriter Hospital and Park St.	■			2, 5, 10, 13, 40
<b>49</b>	<b>Hatchery Hill // Lacy Loop</b> Uptown, Swan Creek, Fitchburg Research Park, Mickelson Pkwy and Chapel Valley.	■			40, 47
<b>50</b>	<b>Raymond Loop</b> Whitney Way, Elver Park, Watts Rd, Schroeder Rd, and West Post Office.	■	■		51, 63, 73
<b>51</b>	<b>Muir Field Loop</b> Whitney Way, Prairie Rd, Raymond Rd, McKenna Blvd, and Pilgrim Rd.	■	■		50, 56, 57, 58
<b>52</b>	<b>Orchard Pointe // West Transfer Point</b> Orchard Pointe Super Target, Jamestown, and Raymond Rd.	■			50, 51, 59
<b>55</b>	<b>West Transfer Point // Verona // Epic Campus</b> Watts, Starr Grass, Mid Town Commons, Woods, and Verona.	■			73, 75
<b>56</b>	<b>McKee // West Transfer Point // North Transfer Point</b> East Pass, McKenna Blvd, Reetz Rd, Whitney Way, Sheboygan Ave, UW Campus, State St, Capitol Square, E. Washington Ave, Metro Administration, East HS, and Commercial Ave.	■		■ North Transfer Point	2, 4, 6, 18, 28, 50, 51, 57
<b>57</b>	<b>McKee // West Transfer Point // North Transfer Point</b> East Pass, Muir Field, Piping Rock Rd, Whitney Way, Sheboygan Ave, UW Campus, State St, Capitol Square, East Washington Ave, Metro Administration, East HS, and Commercial Ave.	■		■ North Transfer Point	2, 4, 6, 18, 28, 50, 51, 56
<b>58</b>	<b>Greentree // Capitol Square</b> Elver Park, Watts Rd, Exact Sciences, Schroeder Rd, Monroe St, Edgewood Campus, UW Campus, State St.	■			3, 7, 50, 51, 57

# Service Chart (continued)

■ : Service Available

Route	Route Summary	Type of Service		Park & Ride	See Also
		Weekday	Weekend / Holiday		
<b>59</b>	<b>West Transfer Point // Orchard Pointe // Fitchburg</b> Whitney Way, Jamestown Neighborhood, Orchard Pointe Super Target, Cinema, McKee Rd, Research Park, and the Fitchburg Public Library/ Fitchburg Center				18, 19, 50, 51, 52
<b>63</b>	<b>West Transfer Point // Prairie Town Center</b> Odana Rd, West Towne Mall, Watts Rd, and Junction Ridge.				55, 67, 73
<b>67</b>	<b>West Towne Mall Loop</b> Mineral Point Rd, Memorial HS, West Towne Way, and West Transfer Point.				63
<b>68</b>	<b>Prairie Town Center // West Transfer Point</b> Rosa-Regent, Old Sauk Trails Office Park, and Junction Ridge.				6, 14, 15, 67, 73
<b>70</b>	<b>Middleton // Capitol Square</b> State St, UW Campus, University Ave, Spring Harbor, Marshall Park, Century Ave, Donna Dr, Branch St-Terrace Av/ Franklin Av-Discovery Springs, and Greenway Station.				2, 8, 10, 15, 71, 72, 73, 78
<b>71</b>	<b>Middleton // Capitol Square</b> State St, UW Campus, University Ave, Spring Harbor, Marshall Park-Terrace Av/Parmenter St-Discovery Springs, and Greenway Station.				2, 8, 10, 15, 73, 78
<b>72</b>	<b>Middleton // Capitol Square</b> State St, UW Campus, University Ave, Spring Harbor, Century Ave, Branch St-Donna Dr-Franklin Ave/Marshall Park-Airport Rd-Pleasant View Rd, and Greenway Station.				8, 10, 15, 70, 73, 78
<b>73</b>	<b>West Transfer Point // Middleton</b> Odana Rd, Watts Rd, Junction Ridge, Old Sauk Trails Office Park, Greenway Station, and Discovery Springs.				15, 55, 63, 68, 78
<b>75</b>	<b>Capitol Square // Verona // Epic Campus</b> W. Washington Av, St Marys, Badger Rd, Hatchery Hill, Chapel Valley, Commerce Park Dr, and Verona.			Verona Park & Ride	55
<b>78</b>	<b>Middleton // West Transfer Point</b> Spring Harbor, Marshall Park, Century Ave, Donna Dr, Discovery Springs, Greenway Station, Terrace Ave, Sweeney Dr, and Mendota Ave.		Saturday Service Only		

## UW Campus Service

Free to students, employees, affiliates, and visitors to the university.

<b>80</b>	<b>UW Memorial Union // Eagle Heights</b> Eagle Heights, Lots 60 & 76, UW Hospital/VA Hospital, Lakeshore Dorms, Henry Mall, Union South, SERF, Southeast Dorms, State Street Mall and Memorial Union.	<p>See Metro Service Calendar on pages 16 &amp; 17 for service information.</p>
<b>81</b>	<b>UW Observatory // Johnson Loop</b> Memorial Union, Lakeshore Dorms, Henry Mall, Southeast Dorms, State Street Mall, James Madison Park, Mansion Hill, Langdon and Tenney-Lapham Neighborhood.	
<b>82</b>	<b>UW Breese // West Washington Loop</b> Memorial Union, Camp Randall Stadium/Fieldhouse, SERF, Southeast Dorms, State Street Mall, Mifflin West and Bassett Neighborhood.	
<b>84</b>	<b>UW Eagle Heights Express</b> Van Hise Hall, Microbial Sciences, Natatorium, Lot 60 and Eagle Heights.	



**ADD**  
*Convenience*  
— **TO YOUR** —  
**GROCERY**  
**LIST.**

---

---

---

*Your local grocer since 1946.*

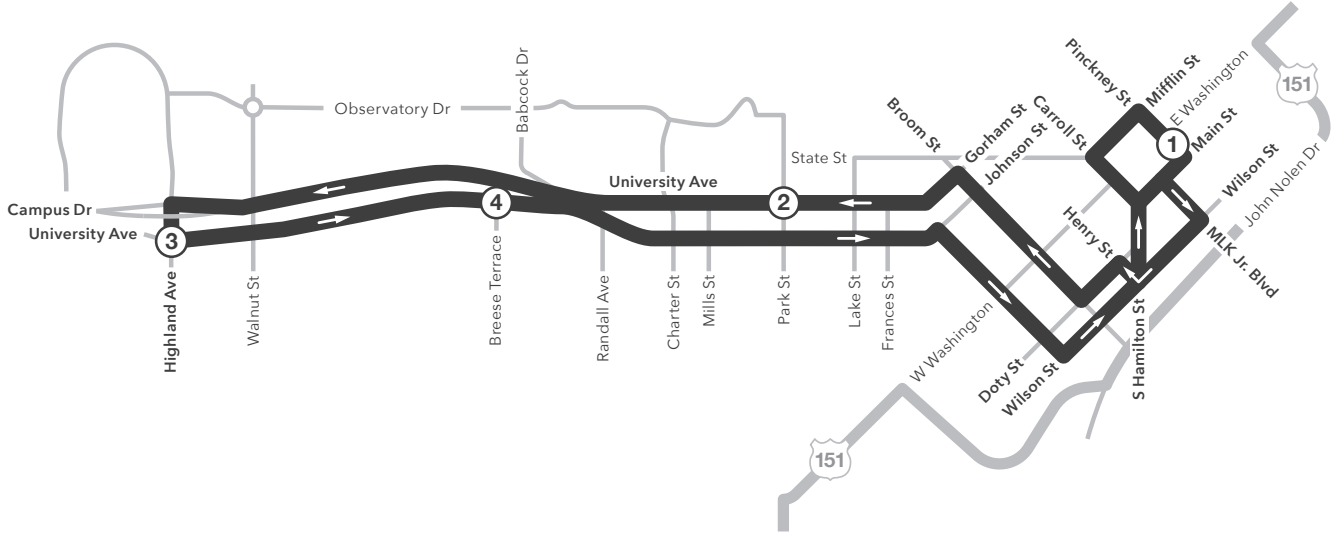
# DISCOVER SUN PRAIRIE



**Sun Prairie would like to thank everyone who helped bring commuter bus service to the City, especially:**

- Sun Prairie Transit Commission
- Sun Prairie Public Works Committee
- Sun Prairie Ad Hoc Steering Committee on Transportation
- Sun Prairie Mayor Paul Esser
- Sun Prairie City Council
- Sun Prairie City Staff
- Sun Prairie Police Department
- UW-River Falls Survey Research Center
- Madison Area Transportation Planning Board Staff
- Metro Planning Staff
- Metro General Manager Chuck Kamp
- Madison Transportation Director Tom Lynch
- WisDOT Southwest Region Planning Staff
- The residents of Sun Prairie and surrounding communities that provided valuable input and feedback on the route

# ROUTE 1 MAP



## ROUTE 1

Weekday

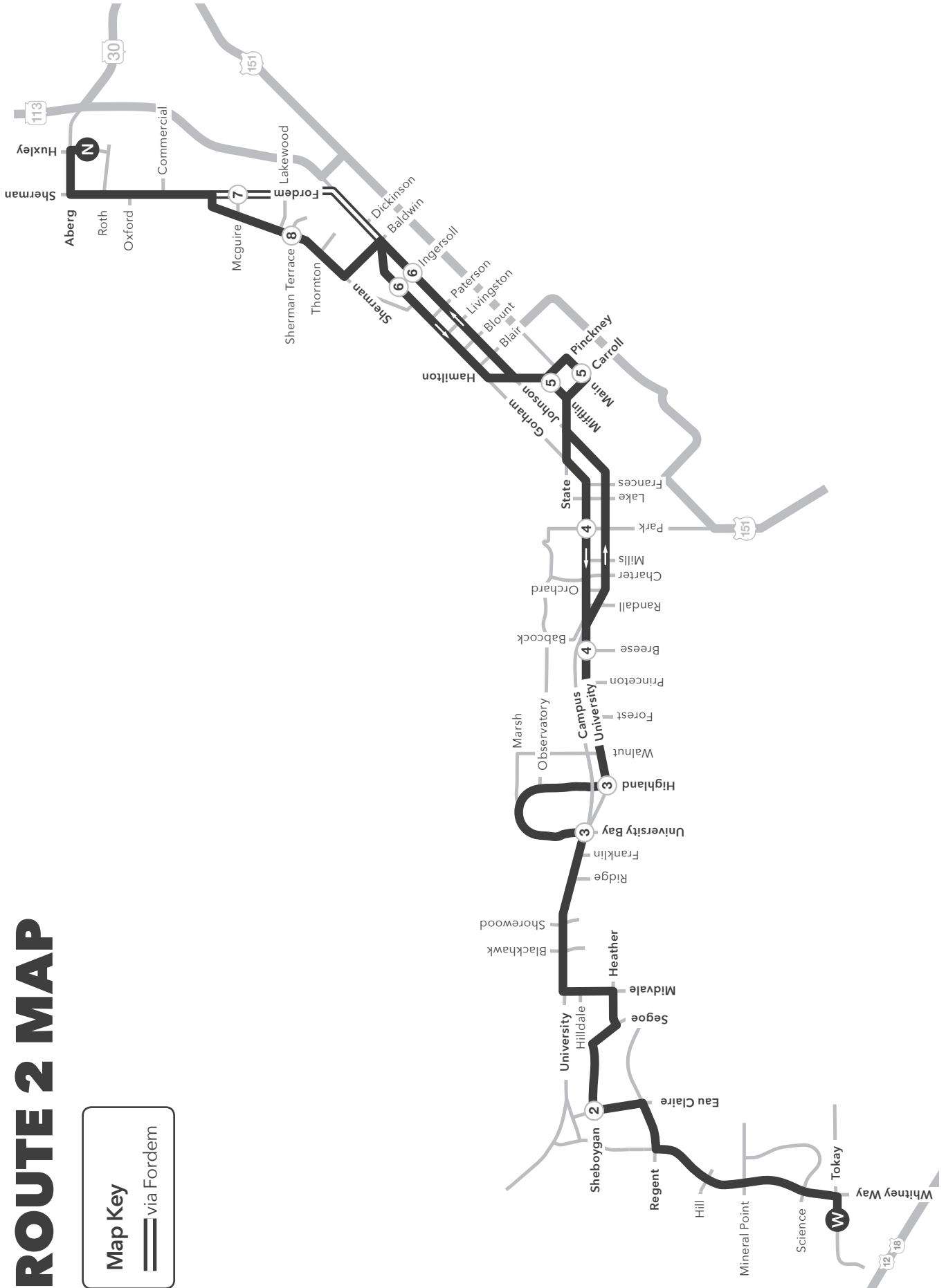
Capitol Square // Old University Ave.

From Route	Pinckney & Main	University & Park	University & Highland	University & Breese	Pinckney & Main	To Route
→	①	②	③	④	①	→
19	9:36	9:50	9:56	10:00	10:11	19
19	10:36	10:50	10:56	11:00	11:11	19
19	11:36	11:50	11:56	12:00	12:11	19
19	<b>12:36</b>	<b>12:50</b>	<b>12:56</b>	<b>1:00</b>	<b>1:11</b>	19
19	<b>1:36</b>	<b>1:50</b>	<b>1:56</b>	<b>2:00</b>	<b>2:11</b>	19
19	<b>2:36</b>	<b>2:50</b>	<b>2:56</b>	<b>3:00</b>	<b>3:11</b>	19



# ROUTE 2 MAP

**Map Key**  

# ROUTE 2

## ROUTE 2

Weekday

West Transfer Point // North Transfer Point

From Route	West Transfer Point	Sheboygan & Eau Claire	University Bay & University	University & Breese	Main & Carroll	Johnson & Ingersoll	Fordem & McGuire	Sherman & Sherman Ter	North Transfer Point	To Route
	W	2	3	4	5	6	7	8	N	
67	5:30	5:36	5:45	5:53	6:03	6:08	-	6:11	6:16	20
57	6:00	6:06	6:15	6:23	6:33	6:39	6:43	-	6:47	28
-	6:15	6:21	6:30	6:38	6:48	6:54	6:58	-	7:02	28
57	6:30	6:36	6:46	6:55	7:05	7:11	-	7:15	7:20	22
-	6:45	6:51	7:01	7:10	7:20	-	-	-	-	10
50	7:00	7:06	7:16	7:25	7:36	7:43	7:47	-	7:51	20
-	7:15	7:21	7:31	7:40	7:50	-	-	-	-	75
50	7:30	7:36	7:46	7:55	8:06	8:13	-	8:17	8:22	20
28	7:45	7:51	8:01	8:10	8:20	-	-	-	-	-
50	8:00	8:06	8:16	8:25	8:36	8:43	8:47	-	8:51	22
27	8:15	8:21	8:31	8:40	8:50	-	-	-	-	-
2	8:30	8:36	8:46	8:55	9:06	9:13	-	9:17	9:22	20
28	8:45	8:51	9:00	9:09	9:19	-	-	-	-	-
50	9:00	9:06	9:15	9:24	9:35	9:42	9:46	-	9:50	20
28	9:15	9:21	9:30	9:39	9:49	-	-	-	-	-
50	9:30	9:36	9:45	9:54	10:06	10:13	-	10:16	10:21	20
50	10:00	10:06	10:15	10:24	10:36	10:43	10:47	-	10:51	20
50	10:30	10:36	10:45	10:54	11:06	11:13	-	11:16	11:21	20
50	11:00	11:06	11:15	11:24	11:36	11:43	11:47	-	11:51	20
50	11:30	11:36	11:45	11:54	12:06	12:13	-	12:16	12:21	20
50	12:00	12:06	12:15	12:24	12:36	12:43	12:47	-	12:51	20
50	12:30	12:36	12:45	12:54	1:06	1:13	-	1:16	1:21	22
50	1:00	1:06	1:15	1:24	1:36	1:44	1:48	-	1:52	22
50	1:30	1:36	1:45	1:54	2:06	2:14	-	2:17	2:22	22
51	2:00	2:06	2:15	2:24	2:36	2:44	2:48	-	2:52	22
50	2:30	2:36	2:45	2:54	3:06	3:14	-	3:17	3:22	20
50	3:00	3:06	3:15	3:24	3:36	3:44	-	3:47	3:52	20
2	3:15	3:21	3:30	3:40	3:52	-	-	-	-	2
50	3:30	3:36	3:45	3:55	4:07	4:15	-	4:19	4:24	20
2	3:45	3:51	4:00	4:10	4:22	-	-	-	-	2
50	4:00	4:06	4:15	4:25	4:37	4:45	-	4:49	4:54	20
2	4:15	4:21	4:30	4:40	4:52	-	-	-	-	2
50	4:30	4:36	4:45	4:55	5:07	5:15	-	5:19	5:24	20
2	4:45	4:51	5:01	5:11	5:23	-	-	-	-	2
50	5:00	5:06	5:16	5:26	5:38	5:46	-	5:49	5:54	20
2	5:15	5:21	5:30	5:39	5:51	-	-	-	-	2
50	5:30	5:36	5:45	5:54	6:05	6:12	-	6:15	6:20	-
2	5:45	5:51	6:00	6:09	6:19	-	-	-	-	2
73	6:00	6:06	6:14	6:22	6:33	6:40	6:44	-	6:48	20
2	6:15	6:21	6:29	6:37	6:47	-	-	-	-	2
73	6:30	6:36	6:44	6:52	7:03	7:10	-	7:13	7:18	-
2	6:45	6:51	6:59	7:07	7:17	-	-	-	-	-
55	7:00	7:06	7:14	7:22	7:33	7:40	7:44	-	7:48	21
2	7:15	7:21	7:29	7:37	7:47	-	-	-	-	-
50	7:30	7:36	7:44	7:52	8:03	8:10	-	8:13	8:18	20
18	8:00	8:05	8:13	8:20	8:31	8:37	8:41	-	8:45	20
52	8:30	8:35	8:43	8:50	9:01	9:07	-	9:10	9:15	20
50	9:00	9:05	9:13	9:20	9:31	9:37	9:41	-	9:45	20
52	9:30	9:35	9:43	9:50	10:01	10:07	-	10:10	10:15	-
50	10:00	10:05	10:13	10:20	10:31	10:37	10:41	-	10:45	-
52	10:30	10:35	10:43	10:50	11:01	11:07	-	11:10	11:15	-
51	11:00	11:05	11:13	11:20	11:31	11:36	11:40	-	11:44	22
3	11:30	11:35	11:42	11:48	11:56	12:01	-	12:04	12:09	-

# ROUTE 2

Weekday

North Transfer Point // West Transfer Point

# ROUTE 2

From Route	North Transfer Point	Sherman & Sherman Ter	Fordem & McGuire	Gorham & Ingersoll	Mifflin & Pinckney	University & Park	Highland & University	Sheboygan & Eau Claire	West Transfer Point	To Route
	<b>N</b>	<b>8</b>	<b>7</b>	<b>6</b>	<b>5</b>	<b>4</b>	<b>3</b>	<b>2</b>	<b>W</b>	
-	5:12	5:16	-	5:20	5:26	5:33	5:40	5:49	5:55	50
4	6:00	6:06	-	6:11	6:18	6:25	6:32	6:44	6:50	50
-	6:30	6:36	-	6:41	6:48	6:55	7:02	7:14	7:20	50
22	7:00	7:06	-	7:11	7:18	7:25	7:32	7:44	7:50	50
56	7:30	7:36	-	7:41	7:48	7:55	8:02	8:14	8:20	2
20	8:00	8:06	-	8:11	8:18	8:25	8:32	8:44	8:50	50
20	8:30	8:36	-	8:41	8:48	8:55	9:02	9:14	9:20	50
20	9:00	9:06	-	9:10	9:17	9:25	9:33	9:46	9:52	50
20	9:30	-	9:35	9:40	9:47	9:55	10:03	10:16	10:22	50
20	10:00	10:06	-	10:10	10:17	10:25	10:33	10:46	10:52	50
20	10:30	-	10:35	10:40	10:47	10:55	11:03	11:16	11:22	50
20	11:00	11:06	-	11:10	11:17	11:25	11:33	11:46	11:52	50
20	11:30	-	11:35	11:40	11:47	11:55	<b>12:03</b>	<b>12:16</b>	<b>12:22</b>	50
22	<b>12:00</b>	<b>12:06</b>	-	<b>12:10</b>	<b>12:17</b>	<b>12:25</b>	<b>12:33</b>	<b>12:46</b>	<b>12:52</b>	50
20	<b>12:30</b>	-	<b>12:35</b>	<b>12:40</b>	<b>12:47</b>	<b>12:55</b>	<b>1:03</b>	<b>1:16</b>	<b>1:22</b>	50
22	<b>1:00</b>	<b>1:06</b>	-	<b>1:10</b>	<b>1:17</b>	<b>1:25</b>	<b>1:33</b>	<b>1:46</b>	<b>1:52</b>	52
20	<b>1:30</b>	-	<b>1:35</b>	<b>1:40</b>	<b>1:47</b>	<b>1:55</b>	<b>2:03</b>	<b>2:16</b>	<b>2:22</b>	50
17	<b>2:00</b>	<b>2:06</b>	-	<b>2:10</b>	<b>2:17</b>	<b>2:25</b>	<b>2:33</b>	<b>2:48</b>	<b>2:54</b>	50
-	<b>2:15</b>	-	<b>2:20</b>	<b>2:25</b>	<b>2:32</b>	<b>2:40</b>	<b>2:48</b>	<b>3:03</b>	<b>3:09</b>	2
20	<b>2:30</b>	-	<b>2:35</b>	<b>2:40</b>	<b>2:47</b>	<b>2:55</b>	<b>3:03</b>	<b>3:18</b>	<b>3:24</b>	51
-	-	-	-	-	<b>3:02</b>	<b>3:10</b>	<b>3:18</b>	<b>3:33</b>	<b>3:39</b>	2
20	<b>3:00</b>	<b>3:06</b>	-	<b>3:10</b>	<b>3:17</b>	<b>3:25</b>	<b>3:33</b>	<b>3:48</b>	<b>3:54</b>	73
-	-	-	-	-	<b>3:32</b>	<b>3:40</b>	<b>3:48</b>	<b>4:03</b>	<b>4:09</b>	2
20	<b>3:30</b>	-	<b>3:35</b>	<b>3:40</b>	<b>3:47</b>	<b>3:55</b>	<b>4:03</b>	<b>4:18</b>	<b>4:24</b>	50
2	-	-	-	-	<b>4:02</b>	<b>4:10</b>	<b>4:18</b>	<b>4:33</b>	<b>4:39</b>	2
20	<b>4:00</b>	<b>4:06</b>	-	<b>4:10</b>	<b>4:17</b>	<b>4:25</b>	<b>4:33</b>	<b>4:48</b>	<b>4:54</b>	50
2	-	-	-	-	<b>4:32</b>	<b>4:40</b>	<b>4:48</b>	<b>5:03</b>	<b>5:09</b>	2
20	<b>4:30</b>	-	<b>4:35</b>	<b>4:40</b>	<b>4:47</b>	<b>4:55</b>	<b>5:03</b>	<b>5:18</b>	<b>5:24</b>	50
2	-	-	-	-	<b>5:02</b>	<b>5:10</b>	<b>5:18</b>	<b>5:33</b>	<b>5:39</b>	2
20	<b>5:00</b>	<b>5:06</b>	-	<b>5:10</b>	<b>5:17</b>	<b>5:25</b>	<b>5:33</b>	<b>5:46</b>	<b>5:52</b>	50
2	-	-	-	-	<b>5:32</b>	<b>5:40</b>	<b>5:48</b>	<b>6:01</b>	<b>6:07</b>	2
20	<b>5:30</b>	-	<b>5:35</b>	<b>5:40</b>	<b>5:47</b>	<b>5:55</b>	<b>6:03</b>	<b>6:16</b>	<b>6:22</b>	50
2	-	-	-	-	<b>6:02</b>	<b>6:10</b>	<b>6:18</b>	<b>6:31</b>	<b>6:37</b>	2
20	<b>6:00</b>	<b>6:06</b>	-	<b>6:10</b>	<b>6:17</b>	<b>6:25</b>	<b>6:33</b>	<b>6:46</b>	<b>6:52</b>	50
2	-	-	-	-	<b>6:32</b>	<b>6:39</b>	<b>6:47</b>	<b>7:00</b>	<b>7:06</b>	2
22	<b>6:30</b>	-	<b>6:35</b>	<b>6:39</b>	<b>6:46</b>	<b>6:53</b>	<b>7:01</b>	<b>7:14</b>	<b>7:20</b>	50
2	-	-	-	-	<b>7:01</b>	<b>7:08</b>	<b>7:16</b>	<b>7:29</b>	<b>7:35</b>	10
20	<b>7:00</b>	<b>7:05</b>	-	<b>7:08</b>	<b>7:15</b>	<b>7:22</b>	<b>7:30</b>	<b>7:43</b>	<b>7:49</b>	50
20	<b>7:30</b>	-	<b>7:35</b>	<b>7:39</b>	<b>7:46</b>	<b>7:53</b>	<b>8:01</b>	<b>8:14</b>	<b>8:20</b>	50
20	<b>8:00</b>	<b>8:05</b>	-	<b>8:08</b>	<b>8:15</b>	<b>8:22</b>	<b>8:30</b>	<b>8:42</b>	<b>8:47</b>	50
20	<b>8:30</b>	-	<b>8:34</b>	<b>8:38</b>	<b>8:45</b>	<b>8:52</b>	<b>9:00</b>	<b>9:12</b>	<b>9:17</b>	50
20	<b>9:00</b>	<b>9:05</b>	-	<b>9:08</b>	<b>9:15</b>	<b>9:22</b>	<b>9:30</b>	<b>9:42</b>	<b>9:47</b>	50
20	<b>9:30</b>	-	<b>9:34</b>	<b>9:38</b>	<b>9:45</b>	<b>9:52</b>	<b>10:00</b>	<b>10:12</b>	<b>10:17</b>	-
20	<b>10:00</b>	<b>10:05</b>	-	<b>10:08</b>	<b>10:15</b>	<b>10:22</b>	<b>10:30</b>	<b>10:42</b>	<b>10:47</b>	-
20	<b>10:30</b>	-	<b>10:34</b>	<b>10:38</b>	<b>10:45</b>	<b>10:52</b>	<b>11:00</b>	<b>11:12</b>	<b>11:17</b>	-
6	<b>11:00</b>	<b>11:05</b>	-	<b>11:08</b>	<b>11:14/11:25*</b>	<b>11:32</b>	<b>11:39</b>	<b>11:50</b>	<b>11:55</b>	50
21	<b>11:30</b>	-	<b>11:34</b>	<b>11:38</b>	<b>11:44</b>	<b>11:51</b>	<b>11:58</b>	<b>12:08</b>	-	-

\*Bus arrives at 11:14; departs at 11:25.

# ROUTE 2

Weekend / Holiday

West Transfer Point // North Transfer Point

From Route	West Transfer Point	Sheboygan & Eau Claire	University Bay & University	University & Breese	Main & Carroll	Johnson & Ingersoll	Fordem & McGuire	Sherman & Sherman Ter	North Transfer Point	To Route
	<b>W</b>	2	3	4	5	6	7	8	<b>N</b>	
-/51	7:00	7:06	7:15	7:23	7:35	7:42	7:46	-	7:51	20
-	7:30	7:36	7:45	7:53	8:05	8:12	-	8:16	8:21	20
51	8:00	8:06	8:15	8:23	8:35	8:42	8:46	-	8:51	20
50	8:30	8:36	8:45	8:53	9:05	9:12	-	9:16	9:21	20
51	9:00	9:06	9:15	9:23	9:35	9:42	9:46	-	9:51	20
50	9:30	9:36	9:45	9:53	10:05	10:12	-	10:16	10:21	20
51	10:00	10:06	10:15	10:23	10:35	10:42	10:46	-	10:51	20
50	10:30	10:36	10:45	10:53	11:05	11:12	-	11:16	11:21	20
51	11:00	11:06	11:15	11:23	11:35	11:42	11:46	-	11:51	20
50	11:30	11:36	11:45	11:53	12:05	12:12	-	12:16	12:21	20
51	12:00	12:06	12:15	12:23	12:35	12:42	12:46	-	12:51	20
50	12:30	12:36	12:45	12:53	1:05	1:12	-	1:16	1:21	20
51	1:00	1:06	1:15	1:23	1:35	1:42	1:46	-	1:51	20
50	1:30	1:36	1:45	1:53	2:05	2:12	-	2:16	2:21	20
51	2:00	2:06	2:15	2:23	2:35	2:42	2:46	-	2:51	20
50	2:30	2:36	2:45	2:53	3:05	3:12	-	3:16	3:21	20
51	3:00	3:06	3:15	3:23	3:35	3:42	3:46	-	3:51	20
50	3:30	3:36	3:45	3:53	4:05	4:12	-	4:16	4:21	20
51	4:00	4:06	4:15	4:23	4:35	4:42	4:46	-	4:51	20
50	4:30	4:36	4:45	4:53	5:05	5:12	-	5:16	5:21	20
51	5:00	5:06	5:15	5:23	5:35	5:42	5:46	-	5:51	20
50	5:30	5:36	5:45	5:53	6:05	6:12	-	6:16	6:21	20
51	6:00	6:06	6:15	6:23	6:35	6:42	6:46	-	6:51	20
50	6:30	6:36	6:45	6:53	7:05	7:12	-	7:16	7:21	20/-
51	7:00	7:06	7:15	7:23	7:35	7:42	7:46	-	7:51	20
50	7:30	7:36	7:45	7:53	8:05	8:12	-	8:16	8:21	20
51	8:00	8:06	8:15	8:23	8:35	8:42	8:46	-	8:51	20
50	8:30	8:36	8:45	8:53	9:05	9:12	-	9:16	9:21	20
51	9:00	9:06	9:15	9:23	9:35	9:42	9:46	-	9:51	-
50	9:30	9:36	9:45	9:53	10:05	10:12	-	10:16	10:21	2
51	10:00	10:06	10:15	10:23	10:35	10:42	10:46	-	10:51	-
50	10:30	10:36	10:45	10:53	11:05	11:12	-	11:16	11:21	-

Trips are NOT operated on holidays.

# ROUTE 2

Weekend / Holiday

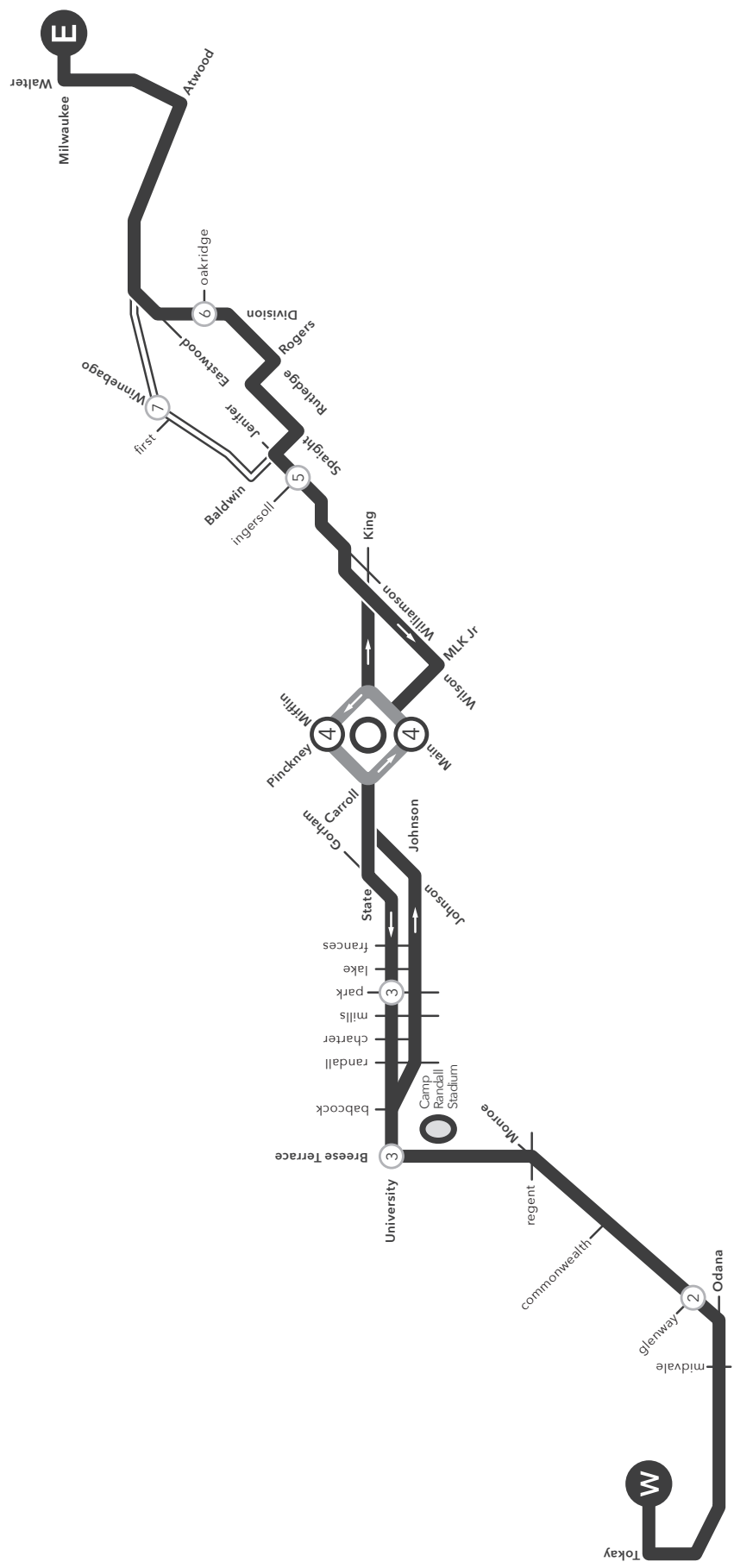
North Transfer Point // West Transfer Point

# ROUTE 2

From Route	North Transfer Point	Sherman & Sherman Ter	Fordem & McGuire	Gorham & Ingersoll	Mifflin & Pinckney	University & Park	Highland & University	Sheboygan & Eau Claire	West Transfer Point	To Route
-	7:00	7:06	-	7:10	7:17	7:25	7:32	7:45	7:51	50
-	7:30	-	7:35	7:40	7:47	7:55	8:02	8:15	8:21	51
-/20	8:00	8:06	-	8:10	8:17	8:25	8:32	8:45	8:51	50
20	8:30	-	8:35	8:40	8:47	8:55	9:02	9:15	9:21	51
20	9:00	9:06	-	9:10	9:17	9:25	9:32	9:45	9:51	50
20	9:30	-	9:35	9:40	9:47	9:55	10:02	10:15	10:21	51
20	10:00	10:06	-	10:10	10:17	10:25	10:32	10:45	10:51	50
20	10:30	-	10:35	10:40	10:47	10:55	11:02	11:15	11:21	51
20	11:00	11:06	-	11:10	11:17	11:25	11:32	11:45	11:51	50
20	11:30	-	11:35	11:40	11:47	11:55	12:02	12:15	12:21	51
20	12:00	12:06	-	12:10	12:17	12:25	12:32	12:45	12:51	50
20	12:30	-	12:35	12:40	12:47	12:55	1:02	1:15	1:21	51
20	1:00	1:06	-	1:10	1:15	1:25	1:32	1:45	1:51	50
20	1:30	-	1:35	1:40	1:47	1:55	2:02	2:15	2:21	51
20	2:00	2:06	-	2:10	2:17	2:25	2:32	2:45	2:51	50
20	2:30	-	2:35	2:40	2:47	2:55	3:02	3:15	3:21	51
20	3:00	3:06	-	3:10	3:17	3:25	3:32	3:45	3:51	50
20	3:30	-	3:35	3:40	3:47	3:55	4:02	4:15	4:21	51
20	4:00	4:06	-	4:10	4:17	4:25	4:32	4:45	4:51	50
20	4:30	-	4:35	4:40	4:47	4:55	5:02	5:15	5:21	51
20	5:00	5:06	-	5:10	5:17	5:25	5:32	5:45	5:51	50
20	5:30	-	5:35	5:40	5:47	5:55	6:02	6:15	6:21	51
20	6:00	6:06	-	6:10	6:17	6:25	6:32	6:45	6:51	50
20	6:30	-	6:35	6:40	6:47	6:55	7:02	7:15	7:21	51/-
20	7:00	7:06	-	7:10	7:17	7:25	7:32	7:45	7:51	50
20	7:30	-	7:35	7:40	7:47	7:55	8:02	8:15	8:21	51
20	8:00	8:06	-	8:10	8:17	8:25	8:32	8:45	8:51	50
20	8:30	-	8:35	8:40	8:47	8:55	9:02	9:15	9:21	51
20	9:00	9:06	-	9:10	9:17	9:25	9:32	9:45	9:51	50
20	9:30	-	9:35	9:40	9:47	9:55	10:02	10:15	10:21	51
20	10:00	10:06	-	10:10	10:17	10:25	10:32	10:45	10:51	-
2	10:30	-	10:35	10:39	10:46	10:53	11:00	11:09	-	-

Trips are NOT operated on holidays.

# ROUTE 3 MAP



# ROUTE 3

Weekday

West Transfer Point // East Transfer Point

From Route	West Transfer Point	Monroe & Glenway	University & Breese	Main & Carroll	Jenifer & Ingersoll	Division & Oakridge	Winnebago & Atwood	East Transfer Point	To Route
	<b>W</b>	<b>2</b>	<b>3</b>	<b>4</b>	<b>5</b>	<b>6</b>	<b>7</b>	<b>E</b>	
-	-	5:40	5:46	5:54	5:59	-	6:03	6:11	30
50	6:00	6:08	6:15	6:24	6:29	6:33	-	6:41	30
38	6:15	6:23	6:30	6:40	6:45	-	6:49	6:57	29
12	6:45	6:54	7:02	7:13	7:19	7:24	-	7:32	30
12	7:15	7:25	7:34	7:45	7:52	-	7:57	8:05	30
3	7:45	7:55	8:04	8:15	8:22	8:27	-	8:35	30
3	8:15	8:25	8:34	8:45	8:52	-	8:57	9:05	30
3	8:45	8:55	9:04	9:15	9:22	9:27	-	9:35	30
67	9:15	9:25	9:34	9:45	9:52	-	9:57	10:05	30
3	9:45	9:54	10:03	10:15	10:22	10:27	-	10:35	30
3	10:15	10:24	10:33	10:45	10:52	-	10:57	11:05	30
3	10:45	10:54	11:03	11:15	11:22	11:27	-	11:35	30
3	11:15	11:24	11:33	11:45	11:52	-	11:57	<b>12:05</b>	30
3	11:45	11:54	<b>12:03</b>	<b>12:15</b>	<b>12:22</b>	<b>12:27</b>	-	<b>12:35</b>	30
3	<b>12:15</b>	<b>12:24</b>	<b>12:33</b>	<b>12:45</b>	<b>12:52</b>	-	<b>12:57</b>	<b>1:05</b>	30
3	<b>12:45</b>	<b>12:54</b>	<b>1:03</b>	<b>1:15</b>	<b>1:22</b>	<b>1:27</b>	-	<b>1:35</b>	30
3	<b>1:15</b>	<b>1:24</b>	<b>1:33</b>	<b>1:45</b>	<b>1:53</b>	-	<b>1:58</b>	<b>2:07</b>	30
3	<b>1:45</b>	<b>1:54</b>	<b>2:03</b>	<b>2:15</b>	<b>2:23</b>	<b>2:28</b>	-	<b>2:37</b>	30
3	<b>2:15</b>	<b>2:24</b>	<b>2:33</b>	<b>2:45</b>	<b>2:53</b>	-	<b>2:58</b>	<b>3:07</b>	30
3	<b>2:45</b>	<b>2:54</b>	<b>3:03</b>	<b>3:15</b>	<b>3:23</b>	-	<b>3:28</b>	<b>3:37</b>	30
3	<b>3:15</b>	<b>3:25</b>	<b>3:34</b>	<b>3:46</b>	<b>3:54</b>	-	<b>3:59</b>	<b>4:09</b>	30
3	<b>3:45</b>	<b>3:55</b>	<b>4:04</b>	<b>4:16</b>	<b>4:24</b>	-	<b>4:29</b>	<b>4:39</b>	30
3	<b>4:15</b>	<b>4:25</b>	<b>4:34</b>	<b>4:46</b>	<b>4:54</b>	-	<b>4:59</b>	<b>5:09</b>	30
3	<b>4:45</b>	<b>4:55</b>	<b>5:04</b>	<b>5:16</b>	<b>5:24</b>	-	<b>5:29</b>	<b>5:39</b>	30
3	<b>5:15</b>	<b>5:25</b>	<b>5:34</b>	<b>5:46</b>	<b>5:54</b>	-	<b>5:59</b>	<b>6:09</b>	30
3	<b>5:45</b>	<b>5:54</b>	<b>6:03</b>	<b>6:15</b>	<b>6:22</b>	<b>6:27</b>	-	<b>6:36</b>	30
3	<b>6:15</b>	<b>6:24</b>	<b>6:32</b>	<b>6:44</b>	<b>6:50</b>	-	<b>6:55</b>	<b>7:03</b>	30
67	<b>6:45</b>	<b>6:54</b>	<b>7:02</b>	<b>7:14</b>	<b>7:20</b>	<b>7:25</b>	-	<b>7:33</b>	30
3	<b>7:15</b>	<b>7:24</b>	<b>7:32</b>	<b>7:44</b>	<b>7:50</b>	-	<b>7:55</b>	<b>8:03</b>	30
3	<b>7:45</b>	<b>7:54</b>	<b>8:02</b>	<b>8:14</b>	<b>8:20</b>	<b>8:25</b>	-	<b>8:33</b>	30
3	<b>8:15</b>	<b>8:24</b>	<b>8:32</b>	<b>8:44</b>	<b>8:50</b>	-	<b>8:55</b>	<b>9:03</b>	30
3	<b>8:45</b>	<b>8:54</b>	<b>9:02</b>	<b>9:14</b>	<b>9:20</b>	<b>9:25</b>	-	<b>9:33</b>	30
3	<b>9:15</b>	<b>9:24</b>	<b>9:32</b>	<b>9:44</b>	<b>9:50</b>	-	<b>9:55</b>	<b>10:03</b>	30
3	<b>9:45</b>	<b>9:54</b>	<b>10:02</b>	<b>10:14</b>	<b>10:20</b>	<b>10:25</b>	-	<b>10:33</b>	30
3	<b>10:15</b>	<b>10:24</b>	<b>10:32</b>	<b>10:44</b>	<b>10:50</b>	-	<b>10:55</b>	<b>11:03</b>	5
3	<b>10:45</b>	<b>10:53</b>	<b>10:59</b>	<b>11:09</b>	<b>11:15</b>	<b>11:19</b>	-	<b>11:27</b>	-
19	<b>11:15</b>	<b>11:22</b>	<b>11:28</b>	<b>11:37</b>	<b>11:42</b>	-	<b>11:46</b>	<b>11:53</b>	-

ROUTE 3

# ROUTE 3

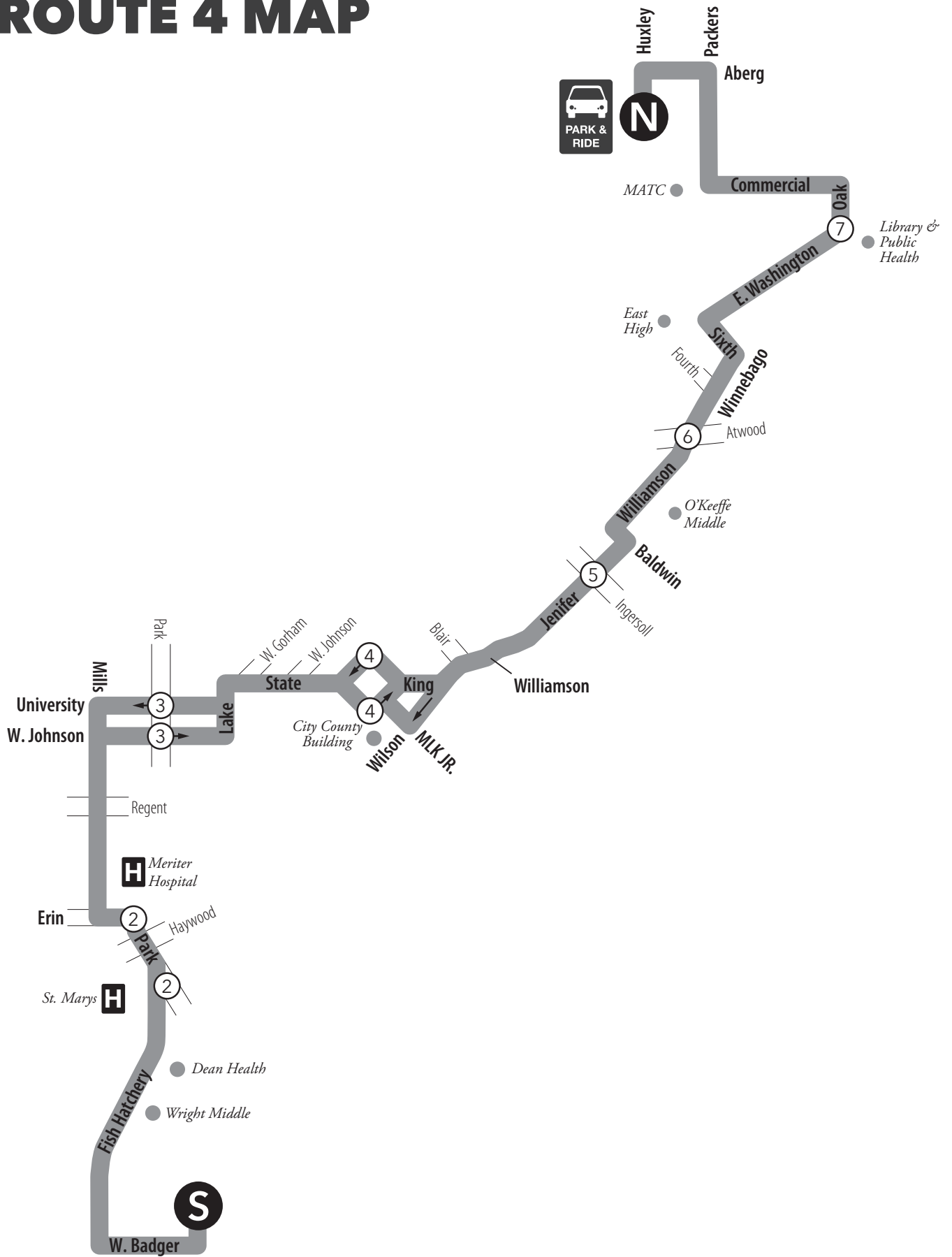
Weekday

East Transfer Point // West Transfer Point

From Route	East Transfer Point	Winnebago & Atwood	Division & Oakridge	Jenifer & Ingersoll	Mifflin & Pinckney	University & Park	Monroe & Glenway	West Transfer Point	To Route
	<b>E</b>	7	6	5	4	3	2	<b>W</b>	
30	6:15	6:24	-	6:28	6:37	6:43	6:52	7:00	52
30	6:45	6:55	-	6:59	7:09	7:16	7:27	7:35	3
30	7:15	7:26	-	7:32	7:44	7:51	8:02	8:10	3
30	7:45	7:56	-	8:02	8:14	8:21	8:32	8:40	3
30	8:15	-	8:27	8:33	8:45	8:52	9:03	9:11	6
30	8:45	8:55	-	9:00	9:13	9:20	9:31	9:39	3
30	9:15	-	9:25	9:30	9:41	9:48	9:59	10:07	3
30	9:45	9:54	-	9:59	10:10	10:17	10:28	10:36	3
30	10:15	-	10:24	10:29	10:40	10:47	10:58	11:06	3
30	10:45	10:54	-	10:59	11:10	11:17	11:28	11:36	3
30	11:15	-	11:24	11:29	11:40	11:47	11:58	12:06	3
30	11:45	11:54	-	11:59	12:10	12:17	12:28	12:36	3
30	12:15	-	12:24	12:29	12:40	12:47	12:58	1:06	3
30	12:45	12:54	-	12:59	1:10	1:17	1:28	1:36	3
30	1:15	-	1:24	1:29	1:40	1:47	1:58	2:06	3
30	1:45	1:53	-	2:00	2:11	2:18	2:29	2:37	3
30	2:15	-	2:24	2:29	2:40	2:47	2:59	3:08	3
30	2:45	2:53	-	3:00	3:11	3:18	3:30	3:39	3
30	3:15	-	3:24	3:29	3:40	3:47	3:59	4:08	3
30	3:45	3:53	-	4:00	4:11	4:18	4:30	4:39	3
30	4:15	-	4:23	4:28	4:39	4:48	5:00	5:09	3
30	4:45	4:53	-	5:00	5:11	5:19	5:31	5:40	3
30	5:15	-	5:23	5:28	5:39	5:48	6:00	6:09	3
30	5:45	5:53	-	5:58	6:09	6:17	6:28	6:37	-
30	6:15	-	6:23	6:27	6:38	6:45	6:56	7:05	3
30	6:45	6:52	-	6:56	7:07	7:14	7:24	7:33	3
30	7:15	-	7:23	7:27	7:38	7:45	7:55	8:04	3
30	7:45	7:52	-	7:56	8:07	8:14	8:24	8:33	3
30	8:15	-	8:23	8:27	8:38	8:45	8:55	9:04	3
30	8:45	8:52	-	8:56	9:07	9:14	9:24	9:33	3
30	9:15	-	9:23	9:27	9:38	9:45	9:55	10:04	3
30	9:45	9:52	-	9:56	10:07	10:14	10:24	10:33	3
30	10:15	-	10:22	10:26	10:33	10:39	10:48	10:56	50
30	10:45	10:52	-	10:56	11:03	11:09	11:17	11:25	2
30	11:15	-	11:22	11:26	11:33	11:39	11:47	11:54	-



# ROUTE 4 MAP



# ROUTE 4

## ROUTE 4

Weekday

South Transfer Point // North Transfer Point

From Route	South Transfer Point	Park & Fish Hatch	Johnson & Park	Main & Carroll	Jenifer & Ingersoll	Winnebago & Atwood	East Wash & Oak	North Transfer Point	To Route
–	5:20	5:26	5:32	5:39	5:44	5:48	5:52	5:57	2
4	6:00	6:07	6:15	6:23	6:29	6:34	6:39	6:45	4
–	6:30	6:37	6:45	6:56	7:02	7:07	7:12	7:18	4
18	7:00	7:08	7:17	7:28	7:35	7:40	7:45	7:51	4
18	7:30	7:38	7:48	7:59	8:06	8:11	8:16	8:22	4
18	8:00	8:08	8:18	8:30	8:37	8:42	8:47	8:53	4
18	8:30	8:37	8:47	8:59	9:06	9:11	9:16	9:22	4
18	9:00	9:07	9:16	9:28	9:35	9:40	9:45	9:51	4
18	9:30	9:37	9:46	9:58	10:05	10:10	10:15	10:21	4
18	10:00	10:07	10:16	10:28	10:35	10:40	10:45	10:51	4
18	10:30	10:37	10:46	10:58	11:05	11:10	11:15	11:21	4
18	11:00	11:07	11:16	11:28	11:35	11:40	11:45	11:51	4
18	11:30	11:37	11:46	11:58	12:05	12:10	12:15	12:21	4
18	12:00	12:07	12:16	12:28	12:35	12:40	12:45	12:51	4
4	12:30	12:37	12:46	12:58	1:05	1:10	1:15	1:21	4
18	1:00	1:07	1:16	1:28	1:35	1:40	1:45	1:51	4
18	1:30	1:37	1:46	1:58	2:05	2:10	2:15	2:21	4
18	2:00	2:07	2:16	2:28	2:35	2:40	2:45	2:51	4
18	2:30	2:37	2:46	2:58	3:05	3:10	3:15	3:21	4
18	3:00	3:07	3:16	3:28	3:35	3:41	3:46	3:52	4
18	3:30	3:37	3:47	3:59	4:06	4:12	4:17	4:23	4
18	4:00	4:07	4:17	4:29	4:36	4:42	4:48	4:54	4
4	4:30	4:37	4:47	4:59	5:06	5:12	5:18	5:24	4
4	5:00	5:07	5:17	5:29	5:36	5:42	5:48	5:54	4
4	5:30	5:36	5:46	5:58	6:05	6:10	6:16	6:22	–
18	6:00	6:06	6:15	6:27	6:34	6:39	6:44	6:50	4
18	7:00	7:06	7:14	7:26	7:32	7:37	7:41	7:46	4
18	8:00	8:06	8:14	8:26	8:32	8:37	8:41	8:46	4
18	9:00	9:06	9:14	9:25	9:31	9:36	9:40	9:45	–
18	10:00	10:06	10:14	10:24	10:30	10:34	10:38	10:43	–
18	11:00	11:06	11:14	11:23	11:28	11:32	11:36	11:41	21
18	12:00	12:06	12:13	12:21	12:26	12:30	12:34	12:39	–

# ROUTE 4

Weekday

North Transfer Point // South Transfer Point

ROUTE 4

From Route	North Transfer Point	East Wash & Oak	Winnebago & Atwood	Jenifer & Ingersoll	Mifflin & Pinckney	University & Park	Park & Erin	South Transfer Point	To Route
	<b>N</b>	7	6	5	<b>4</b>	3	2	<b>S</b>	
22	5:20	5:26	5:30	5:34	5:40	5:46	5:51	5:56	4
22	6:00	6:06	6:11	6:16	6:26	6:34	6:40	6:46	18
-	6:30	6:37	6:42	6:48	6:58	7:07	7:14	7:20	5
4	7:00	7:07	7:13	7:19	7:30	7:39	7:47	7:53	18
4	7:30	7:37	7:43	7:49	8:00	8:09	8:17	8:23	18
4	8:00	8:07	8:13	8:19	8:30	8:39	8:47	8:53	18
4	8:30	8:37	8:43	8:49	9:00	9:09	9:17	9:23	18
4	9:00	9:06	9:12	9:18	9:29	9:38	9:46	9:52	18
4	9:30	9:36	9:42	9:48	9:59	10:08	10:16	10:22	18
4	10:00	10:06	10:12	10:18	10:29	10:38	10:46	10:52	18
4	10:30	10:36	10:42	10:48	10:59	11:08	11:16	11:22	18
4	11:00	11:06	11:12	11:18	11:29	11:38	11:46	11:52	18
4	11:30	11:36	11:42	11:48	11:59	<b>12:08</b>	<b>12:16</b>	<b>12:22</b>	4
4	<b>12:00</b>	<b>12:06</b>	<b>12:12</b>	<b>12:18</b>	<b>12:29</b>	<b>12:38</b>	<b>12:46</b>	<b>12:53</b>	18
4	<b>12:30</b>	<b>12:36</b>	<b>12:42</b>	<b>12:48</b>	<b>12:59</b>	<b>1:08</b>	<b>1:16</b>	<b>1:23</b>	18
4	<b>1:00</b>	<b>1:06</b>	<b>1:12</b>	<b>1:18</b>	<b>1:29</b>	<b>1:38</b>	<b>1:46</b>	<b>1:53</b>	18
4	<b>1:30</b>	<b>1:36</b>	<b>1:42</b>	<b>1:48</b>	<b>1:59</b>	<b>2:08</b>	<b>2:16</b>	<b>2:23</b>	18
-	-	-	-	-	-	<b>2:36</b>	<b>2:44</b>	<b>2:51</b>	40
4	<b>2:00</b>	<b>2:06</b>	<b>2:12</b>	<b>2:18</b>	<b>2:29</b>	<b>2:38</b>	<b>2:46</b>	<b>2:53</b>	18
4	<b>2:30</b>	<b>2:36</b>	<b>2:42</b>	<b>2:48</b>	<b>2:59</b>	<b>3:08</b>	<b>3:16</b>	<b>3:23</b>	40
4	<b>3:00</b>	<b>3:06</b>	<b>3:12</b>	<b>3:18</b>	<b>3:29</b>	<b>3:38</b>	<b>3:46</b>	<b>3:53</b>	18
4	<b>3:30</b>	<b>3:36</b>	<b>3:42</b>	<b>3:47</b>	<b>3:58</b>	<b>4:08</b>	<b>4:17</b>	<b>4:24</b>	4
4	<b>4:00</b>	<b>4:06</b>	<b>4:12</b>	<b>4:17</b>	<b>4:28</b>	<b>4:38</b>	<b>4:47</b>	<b>4:54</b>	4
4	<b>4:30</b>	<b>4:36</b>	<b>4:42</b>	<b>4:47</b>	<b>4:58</b>	<b>5:08</b>	<b>5:17</b>	<b>5:24</b>	4
4	<b>5:00</b>	<b>5:06</b>	<b>5:12</b>	<b>5:17</b>	<b>5:28</b>	<b>5:38</b>	<b>5:47</b>	<b>5:54</b>	18
4	<b>5:30</b>	<b>5:35</b>	<b>5:41</b>	<b>5:46</b>	<b>5:56</b>	<b>6:06</b>	<b>6:14</b>	<b>6:20</b>	-
4	<b>6:00</b>	<b>6:05</b>	<b>6:10</b>	<b>6:15</b>	<b>6:25</b>	<b>6:34</b>	<b>6:41</b>	<b>6:47</b>	-
4	<b>7:00</b>	<b>7:05</b>	<b>7:10</b>	<b>7:15</b>	<b>7:25</b>	<b>7:34</b>	<b>7:41</b>	<b>7:47</b>	18
4	<b>8:00</b>	<b>8:05</b>	<b>8:10</b>	<b>8:15</b>	<b>8:25</b>	<b>8:34</b>	<b>8:41</b>	<b>8:47</b>	18
4	<b>9:00</b>	<b>9:05</b>	<b>9:10</b>	<b>9:15</b>	<b>9:25</b>	<b>9:34</b>	<b>9:41</b>	<b>9:47</b>	18
22	<b>10:00</b>	<b>10:05</b>	<b>10:10</b>	<b>10:15</b>	<b>10:25</b>	<b>10:34</b>	<b>10:41</b>	<b>10:47</b>	18
20	<b>11:00</b>	<b>11:05</b>	<b>11:09</b>	<b>11:12</b>	<b>11:20</b>	<b>11:28</b>	<b>11:34</b>	<b>11:39</b>	-

# ROUTE 4

## ROUTE 4

Weekend / Holiday

South Transfer Point // North Transfer Point

From Route	South Transfer Point	Park & Fish Hatch	Johnson & Park	Main & Carroll	Jenifer & Ingersoll	Winnebago & Atwood	East Wash & Oak	North Transfer Point	To Route
→	<b>S</b>	2	3	4	5	6	7	<b>N</b>	→
-/40	7:00	7:07	7:16	7:25	7:32	7:36	7:42	7:50	4
-/18	8:00	8:07	8:16	8:25	8:32	8:36	8:42	8:50	4
18	9:00	9:07	9:16	9:25	9:32	9:36	9:42	9:50	4
18	10:00	10:07	10:16	10:25	10:32	10:36	10:42	10:50	4
18	11:00	11:07	11:16	11:25	11:32	11:36	11:42	11:50	4
18	12:00	12:07	12:16	12:25	12:32	12:36	12:42	12:50	4
18	1:00	1:07	1:16	1:25	1:32	1:36	1:42	1:50	4
18	2:00	2:07	2:16	2:25	2:32	2:36	2:42	2:50	4
18	3:00	3:07	3:16	3:25	3:32	3:36	3:42	3:50	4
18	4:00	4:07	4:16	4:25	4:32	4:36	4:42	4:50	4
18	5:00	5:07	5:16	5:25	5:32	5:36	5:42	5:50	4
18	6:00	6:07	6:16	6:25	6:32	6:36	6:42	6:50	4
18	7:00	7:07	7:16	7:25	7:32	7:36	7:42	7:50	4/-
18	8:00	8:07	8:16	8:25	8:32	8:36	8:42	8:50	4
18	9:00	9:07	9:16	9:25	9:32	9:36	9:42	9:50	4
18	10:00	10:07	10:16	10:25	10:32	10:36	10:42	10:50	-

## ROUTE 4

Weekend / Holiday

North Transfer Point // South Transfer Point

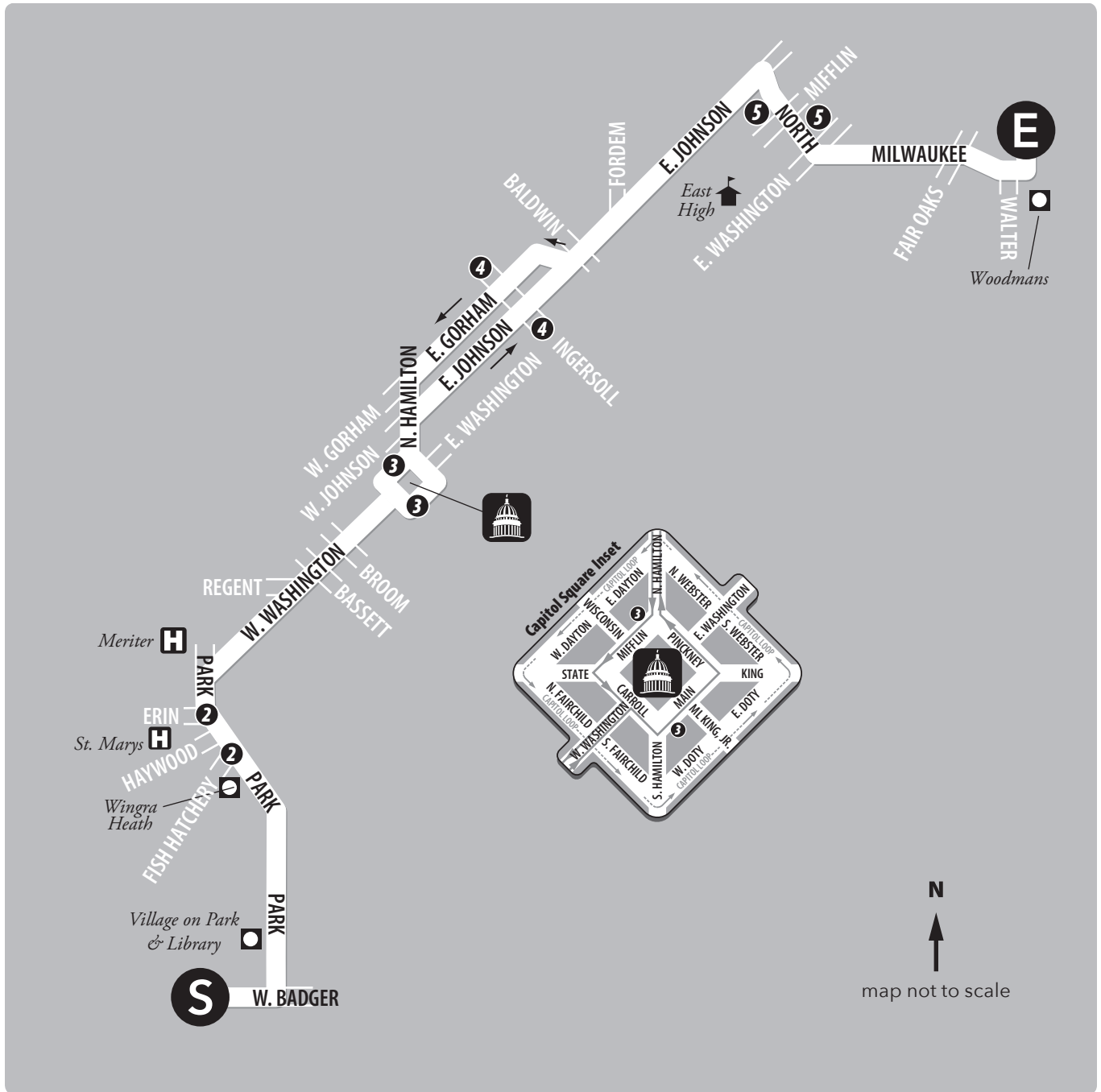
From Route	North Transfer Point	East Wash & Oak	Winnebago & Atwood	Jenifer & Ingersoll	Mifflin & Pinckney	University & Park	Park & Erin	South Transfer Point	To Route
→	<b>N</b>	7	6	5	4	3	2	<b>S</b>	→
-	6:12	6:17	6:21	6:26	6:34	6:43	6:49	6:56	18
-	7:00	7:06	7:11	7:16	7:25/7:30*	7:39	7:46	7:55	18
-/4	8:00	8:06	8:11	8:16	8:25	8:34	8:41	8:50	18
4	9:00	9:06	9:11	9:16	9:25	9:34	9:41	9:50	18
4	10:00	10:06	10:11	10:16	10:25	10:34	10:41	10:50	18
4	11:00	11:06	11:11	11:16	11:25	11:34	11:41	11:50	18
4	12:00	12:06	12:11	12:16	12:25	12:34	12:41	12:50	18
4	1:00	1:06	1:11	1:16	1:25	1:34	1:41	1:50	18
4	2:00	2:06	2:11	2:16	2:25	2:34	2:41	2:50	18
4	3:00	3:06	3:11	3:16	3:25	3:34	3:41	3:50	18
4	4:00	4:06	4:11	4:16	4:25	4:34	4:41	4:50	18
4	5:00	5:06	5:11	5:16	5:25	5:34	5:41	5:50	18
4	6:00	6:06	6:11	6:16	6:25	6:34	6:41	6:50	18
4	7:00	7:06	7:11	7:16	7:25	7:34	7:41	7:50	18/-
4	8:00	8:06	8:11	8:16	8:25	8:34	8:41	8:50	18
4	9:00	9:06	9:11	9:16	9:25	9:34	9:41	9:50	18
4	10:00	10:06	10:11	10:16	10:25	10:34	10:41	10:50	-

Trip is NOT operated on Sundays or holidays.

Trips are NOT operated on holidays.

\*Bus arrives at 7:25; departs at 7:30.

# ROUTE 5 MAP



# ROUTE 5

## ROUTE 5

Weekday

South Transfer Point // East Transfer Point

From Route	South Transfer Point	Park & Fish Hatch	Main & Carroll	Johnson Ingersoll	North & Mifflin	East Transfer Point	To Route
	<b>S</b>	2	3	4	5	<b>E</b>	
70	5:30	5:35	5:45	5:51	5:57	6:02	16
-	6:00	6:05	6:15	6:21	6:27	6:32	16
5	6:30	6:35	6:45	6:52	6:58	7:04	16
40	7:00	7:06	7:16	7:24	7:30	7:36	16
4	7:30	7:37	7:48	7:56	8:02	8:08	16
16	8:00	8:07	8:18	8:26	8:32	8:38	16
16	8:30	8:36	8:47	8:55	9:01	9:07	32
16	9:00	9:06	9:16	9:24	9:30	9:36	5
16	9:30	9:36	9:46	9:54	10:00	10:06	5
5	10:00	10:06	10:16	10:24	10:30	10:36	16
16	10:30	10:36	10:46	10:54	11:00	11:06	32
5	11:00	11:06	11:16	11:24	11:30	11:36	5
16	11:30	11:36	11:46	11:54	<b>12:00</b>	<b>12:06</b>	5
5	<b>12:00</b>	<b>12:06</b>	<b>12:16</b>	<b>12:24</b>	<b>12:30</b>	<b>12:36</b>	16
40	<b>12:30</b>	<b>12:36</b>	<b>12:46</b>	<b>12:54</b>	1:00	1:06	32
5	1:00	1:06	1:16	1:24	1:30	1:36	5
16	1:30	1:36	1:46	1:54	2:00	2:06	5
5	2:00	2:06	2:16	2:24	2:30	2:36	16
16	2:30	2:36	2:46	2:54	3:00	3:06	16
5	3:00	3:06	3:16	3:24	3:30	3:36	16
16	3:30	3:36	3:47	3:55	4:02	4:08	16
16	4:00	4:06	4:17	4:26	4:34	4:40	16
16	4:30	4:36	4:47	4:56	5:04	5:10	16
16	5:00	5:06	5:17	5:26	5:34	5:40	16
16	5:30	5:36	5:46	5:54	6:01	6:07	16
16	6:00	6:06	6:16	6:23	6:29	6:35	16
16	6:30	6:36	6:46	6:53	6:59	7:05	32
16	7:30	7:36	7:46	7:53	7:59	8:05	32
16	8:30	8:35	8:45	8:52	8:58	9:04	32
16	9:30	9:35	9:45	9:51	9:57	10:03	32
16	10:30	10:35	10:45	10:51	10:57	11:03	16
18	11:30	11:35	11:45	11:51	11:57	12:03	-

# ROUTE 5

Weekday

East Transfer Point // South Transfer Point

From Route	East Transfer Point	North & East Wash	Gorham & Ingersoll	Mifflin & Pinckney	Park & Erin	South Transfer Point	To Route
	<b>E</b>	5	4	3	2	<b>S</b>	
-	5:25	5:30	5:37	5:42	5:49	5:54	40
30	5:45	5:51	5:59	6:05	6:14	6:20	5
16	6:15	6:21	6:29	6:35	6:44	6:50	16
16	6:45	6:51	6:59	7:05	7:14	7:20	16
16	7:15	7:21	7:29	7:35	7:45	7:51	16
16	7:45	7:51	7:59	8:05	8:15	8:21	16
16	8:15	8:21	8:29	8:35	8:45	8:51	-
16	8:45	8:51	8:59	9:05	9:15	9:21	16
16	9:15	9:21	9:29	9:35	9:45	9:51	5
5	9:45	9:51	9:59	10:05	10:15	10:21	16
5	10:15	10:21	10:29	10:35	10:45	10:51	5
32	10:45	10:51	10:59	11:05	11:15	11:21	16
16	11:15	11:21	11:29	11:35	11:45	11:51	5
5	11:45	11:51	11:59	<b>12:05</b>	<b>12:15</b>	<b>12:21</b>	16
5	<b>12:15</b>	<b>12:21</b>	<b>12:29</b>	<b>12:36</b>	<b>12:46</b>	<b>12:52</b>	5
32	<b>12:45</b>	<b>12:51</b>	<b>12:59</b>	<b>1:06</b>	<b>1:16</b>	<b>1:22</b>	16
16	<b>1:15</b>	<b>1:21</b>	<b>1:29</b>	<b>1:36</b>	<b>1:46</b>	<b>1:52</b>	5
5	<b>1:45</b>	<b>1:51</b>	<b>1:59</b>	<b>2:06</b>	<b>2:16</b>	<b>2:22</b>	16
5	<b>2:15</b>	<b>2:21</b>	<b>2:29</b>	<b>2:36</b>	<b>2:46</b>	<b>2:53</b>	5
32	<b>2:45</b>	<b>2:51</b>	<b>2:59</b>	<b>3:06</b>	<b>3:17</b>	<b>3:24</b>	16
16	<b>3:15</b>	<b>3:21</b>	<b>3:29</b>	<b>3:36</b>	<b>3:47</b>	<b>3:54</b>	16
-	<b>3:45</b>	<b>3:51</b>	<b>3:59</b>	<b>4:06</b>	<b>4:17</b>	<b>4:24</b>	16
16	<b>4:15</b>	<b>4:21</b>	<b>4:29</b>	<b>4:36</b>	<b>4:47</b>	<b>4:54</b>	16
16	<b>4:45</b>	<b>4:51</b>	<b>4:59</b>	<b>5:06</b>	<b>5:17</b>	<b>5:24</b>	16
16	<b>5:15</b>	<b>5:21</b>	<b>5:29</b>	<b>5:36</b>	<b>5:47</b>	<b>5:54</b>	16
16	<b>5:45</b>	<b>5:51</b>	<b>5:58</b>	<b>6:05</b>	<b>6:15</b>	<b>6:21</b>	-
16	<b>6:45</b>	<b>6:51</b>	<b>6:58</b>	<b>7:04</b>	<b>7:13</b>	<b>7:19</b>	40
16	<b>7:45</b>	<b>7:51</b>	<b>7:58</b>	<b>8:04</b>	<b>8:13</b>	<b>8:19</b>	40
16	<b>8:45</b>	<b>8:51</b>	<b>8:58</b>	<b>9:04</b>	<b>9:13</b>	<b>9:19</b>	40
16	<b>9:45</b>	<b>9:51</b>	<b>9:58</b>	<b>10:04</b>	<b>10:13</b>	<b>10:19</b>	40
16	<b>10:45</b>	<b>10:51</b>	<b>10:57</b>	<b>11:03</b>	<b>11:11</b>	<b>11:16</b>	-
3	<b>11:15</b>	<b>11:19</b>	<b>11:25</b>	<b>11:31</b>	<b>11:38</b>	<b>11:43</b>	40

ROUTE 5

# ROUTE 5

## ROUTE 5

Weekend / Holiday

South Transfer Point // East Transfer Point

From Route	South Transfer Point	Park & Fish Hatch	Main & Carroll	Johnson Ingersoll	North & Mifflin	East Transfer Point	To Route
	<b>S</b>	2	3	4	5	<b>E</b>	
-	6:30	6:36	6:46	6:54	7:00	7:06	31
-/18	7:30	7:36	7:46	7:54	8:00	8:06	31
18	8:30	8:36	8:46	8:54	9:00	9:06	31
18	9:30	9:36	9:46	9:54	10:00	10:06	31
18	10:30	10:36	10:46	10:54	11:00	11:06	31
18	11:30	11:36	11:46	11:54	12:00	12:06	31
18	12:30	12:36	12:46	12:54	1:00	1:06	31
18	1:30	1:36	1:46	1:54	2:00	2:06	31
18	2:30	2:36	2:46	2:54	3:00	3:06	31
18	3:30	3:36	3:46	3:54	4:00	4:06	31
18	4:30	4:36	4:46	4:54	5:00	5:06	31
18	5:30	5:36	5:46	5:54	6:00	6:06	31
18	6:30	6:35	6:45	6:51	6:57	7:03	31/-
18	7:30	7:35	7:45	7:51	7:57	8:03	31
18	8:30	8:35	8:45	8:51	8:57	9:03	31
18	9:30	9:35	9:45	9:51	9:57	10:03	31
5	10:30	10:35	10:44	-	-	-	-

## ROUTE 5

Weekend / Holiday

East Transfer Point // South Transfer Point

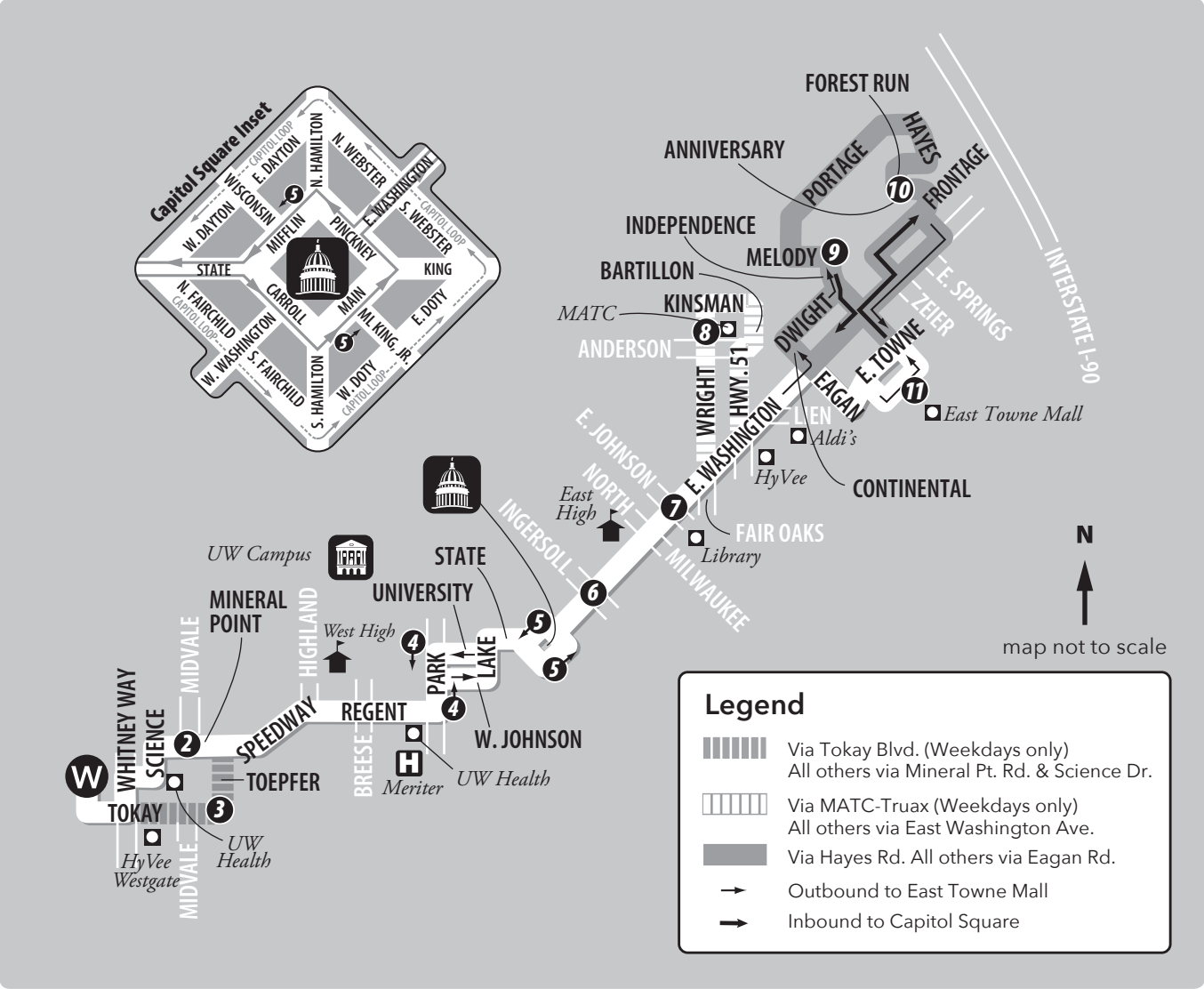
From Route	East Transfer Point	North & East Wash	Gorham & Ingersoll	Mifflin & Pinckney	Park & Erin	South Transfer Point	To Route
	<b>E</b>	5	4	3	2	<b>S</b>	
-	6:45	6:51	6:59	7:05	7:14	7:21	18
-/32	7:45	7:51	7:59	8:05	8:14	8:21	18
32	8:45	8:51	8:59	9:05	9:14	9:21	18
32	9:45	9:51	9:59	10:05	10:14	10:21	18
32	10:45	10:51	10:59	11:05	11:14	11:21	18
32	11:45	11:51	11:59	12:05	12:14	12:21	18
32	12:45	12:51	12:59	1:05	1:14	1:21	18
32	1:45	1:51	1:59	2:05	2:14	2:21	18
32	2:45	2:51	2:59	3:05	3:14	3:21	18
32	3:45	3:51	3:59	4:05	4:14	4:21	18
32	4:45	4:51	4:59	5:05	5:14	5:21	18
32	5:45	5:51	5:59	6:05	6:14	6:21	18
32	6:45	6:51	6:58	7:04	7:11	7:18	18/-
32	7:45	7:51	7:58	8:04	8:11	8:18	18
32	8:45	8:51	8:58	9:04	9:11	9:18	18
32	9:45	9:51	9:58	10:04	10:11	10:18	5

Trip is NOT operated on Sundays or holidays.

Trips are NOT operated on holidays.



# ROUTE 6 MAP



# ROUTE 6

## ROUTE 6

Weekday

West Transfer Point // East Towne Mall

From Route	West Transfer Point	Mineral Point & Midvale	Toepfer & Tokay	Park & Regent	Main & Carroll	East Wash & Ingersoll	East Wash & Johnson	Wright & Madison College	Melody & Independence	Forest Run & Anniversary	East Towne Mall	To Route
-	5:30	-	5:36	5:45	5:54	5:58	6:03	6:08	-	-	6:18	36
-	5:45	5:52	-	6:01	6:10	6:15	6:21	-	6:31	6:38	6:43	6
6	6:00	-	6:07	6:17	6:26	6:30	6:36	6:42	-	-	6:52	10
-	6:15	6:23	-	6:33	6:44	6:49	6:55	7:01	7:11	7:17	7:23	20
73	6:30	-	6:37	6:48	6:58	7:03	7:09	7:15	-	-	7:26	36
67	6:45	6:53	-	7:04	7:15	-	-	-	-	-	-	25
67	7:00	-	7:08	7:20	7:32	7:38	7:45	7:52	8:02	8:08	8:13	6
67	7:15	7:24	-	7:36	7:48	7:54	8:00	8:07	-	-	8:17	-
67	7:30	-	7:38	7:50	8:03	8:09	8:16	8:22	-	-	8:32	6
67	7:45	7:54	-	8:07	8:22	8:28	8:34	8:41	8:51	8:57	9:03	6
67	8:00	-	8:08	8:20	8:33	8:39	8:46	8:52	-	-	9:02	-
67	8:15	8:24	-	8:36	8:49	8:55	9:01	9:07	9:17	9:23	9:28	36
67	8:30	-	8:38	8:50	9:03	9:09	9:16	9:22	-	-	9:32	6
67	8:45	8:53	-	9:04	9:16	9:22	-	-	-	-	-	-
67	9:00	-	9:08	9:19	9:32	9:38	9:44	-	9:54	10:00	10:06	30
3	9:15	9:23	-	9:34	9:46	9:52	-	-	-	-	-	-
67	9:30	9:38	-	9:49	10:02	10:08	10:14	10:20	-	-	10:32	6
67	10:00	-	10:08	10:19	10:32	10:38	10:44	-	10:54	11:00	11:06	30
67	10:30	10:38	-	10:49	11:02	11:08	11:14	11:20	-	-	11:32	6
67	11:00	-	11:08	11:19	11:32	11:38	11:44	-	11:54	12:00	12:06	6
67	11:30	11:38	-	11:49	12:02	12:08	12:14	12:20	-	-	12:32	6
67	12:00	-	12:07	12:18	12:32	12:38	12:45	-	12:56	1:03	1:09	6
67	12:30	12:38	-	12:49	1:03	1:09	1:16	1:23	-	-	1:35	6
67	1:00	-	1:07	1:18	1:32	1:38	1:45	-	1:56	2:03	2:09	6
67	1:30	1:38	-	1:49	2:03	2:09	2:16	2:23	-	-	2:35	6
67	2:00	-	2:07	2:18	2:32	2:38	2:45	-	2:56	3:03	3:09	6
67	2:30	2:38	-	2:49	3:03	3:09	3:16	3:23	-	-	3:35	6
-	2:45	-	2:52	3:03	3:17	3:23	3:30	3:37	3:48	3:55	4:02	36
67	3:00	3:08	-	3:19	3:33	3:39	3:46	-	3:57	4:04	4:10	30
-	3:15	-	3:22	3:34	3:47	3:53	4:00	4:07	-	-	4:19	25
67	3:30	3:38	-	3:50	4:06	4:12	4:19	-	4:30	4:37	4:43	30
-	3:45	-	3:52	4:04	4:20	4:26	4:33	4:40	-	-	4:52	36
67	4:00	4:08	-	4:20	4:36	4:42	4:49	-	5:00	5:07	5:13	30
67	4:15	-	4:22	4:34	4:50	4:56	5:03	5:10	-	-	5:22	20
67	4:30	4:38	-	4:50	5:06	5:12	5:19	-	5:30	5:37	5:43	6
67	4:45	-	4:52	5:04	5:20	5:26	5:33	5:40	-	-	5:52	-
67	5:00	5:08	-	5:20	5:36	5:42	5:49	-	6:00	6:07	6:13	6
67	5:15	-	5:22	5:34	5:48	5:54	6:00	6:07	-	-	6:18	36
67	5:30	5:37	-	5:49	6:03	6:09	6:15	-	6:26	6:33	6:39	30
67	5:45	-	5:52	6:04	6:18	6:24	-	-	-	-	-	-
67	6:00	-	6:07	6:19	6:33	6:39	6:45	6:52	-	-	7:03	-
67	6:30	6:37	-	6:49	7:02	7:08	7:14	-	7:24	7:30	7:35	36
67	7:00	-	7:07	7:18	7:29	7:34	7:40	7:47	-	-	7:58	20
67	7:30	7:37	-	7:48	7:59	8:04	8:10	-	8:20	8:26	8:31	36
67	8:00	-	8:07	8:18	8:29	8:34	8:40	8:47	-	-	8:58	36
67	8:30	8:37	-	8:47	8:58	9:03	9:09	-	9:18	9:24	9:29	36
67	9:00	-	9:07	9:16	9:26	9:31	9:37	9:42	-	-	9:51	6
67	9:30	9:37	-	9:46	9:56	10:01	10:06	-	10:15	10:21	10:26	6
67	10:00	-	10:06	10:15	10:25	10:30	10:35	10:40	-	-	-	2
67	10:30	10:36	-	10:45	10:54	10:58	11:03	-	11:10	11:16	-	-
67	11:00	-	11:06	11:15	11:24	11:28	11:33	11:38	11:47	11:53	-	-
67	11:30	11:36	-	11:45	11:54	11:58	12:03	-	12:10	12:16	-	-

# ROUTE 6

Weekday

East Towne Mall // West Transfer Point

From Route	East Towne Mall	Forest Run & Anniversary	Melody & Independence	Wright & Madison College	East Wash & Johnson	East Wash & Ingersoll	Mifflin & Pinckney	Park & University	Toepfer & Tokay	Mineral Point & Midvale	West Transfer Point	To Route
→	11	10	9	8	7	6	5	4	3	2	W	→
-	-	5:06	5:13	-	5:22	5:28	5:32	5:38	-	5:49	5:55	6
-	-	-	-	5:30	5:35	5:41	5:45	5:51	6:03	-	6:10	67
-	-	5:35	5:43	-	5:51	5:57	6:01	6:07	-	6:18	6:25	67
-	-	-	-	5:57	6:02	6:08	6:13	6:19	6:31	-	6:40	67
-	-	5:59	6:07	-	6:16	6:22	6:27	6:34	-	6:46	6:55	67
-	-	-	-	6:22	6:28	6:34	6:40	6:48	7:01	-	7:10	67
-	6:19	6:24	6:33	-	6:42	6:49	6:55	7:03	-	7:15	7:24	67
-	6:40	-	-	6:49	6:55	7:03	7:09	7:17	7:31	-	7:40	67
6	6:45	6:50	6:59	-	7:09	7:17	7:23	7:32	-	7:46	7:55	67
36	6:53	6:58	7:05	7:16	7:23	7:32	7:38	7:47	8:02	-	8:10	67
30	7:11	7:16	7:25	-	7:37	7:47	7:53	8:01	-	8:14	8:22	67
20	7:36	-	-	7:47	7:53	8:02	8:08	8:16	8:27	-	8:35	67
30	7:43	7:48	7:58	-	8:09	8:17	8:23	8:31	-	8:43	8:51	67
6	8:24	-	-	8:35	8:41	8:48	8:54	9:02	9:14	-	9:22	67
6	8:45	8:50	8:58	-	9:10	9:17	9:23	9:32	-	9:44	9:52	67
6	9:23	-	-	9:35	9:42	9:49	9:55	10:04	10:17	-	10:25	67
6	9:48	9:53	10:01	-	10:13	10:20	10:26	10:35	-	10:47	10:55	67
36	10:23	-	-	10:35	10:42	10:49	10:55	11:04	11:17	-	11:25	67
6	10:46	10:51	10:58	-	11:09	11:16	11:22	11:32	-	11:47	11:55	67
36	11:20	-	-	11:32	11:39	11:46	11:52	12:02	12:17	-	12:25	67
6	11:49	11:54	12:01	-	12:11	12:18	12:24	12:33	-	12:47	12:55	67
6	12:22	-	-	12:34	12:41	12:48	12:54	1:03	1:17	-	1:25	67
6	12:49	12:54	1:01	-	1:11	1:18	1:24	1:33	-	1:47	1:55	67
6	1:22	-	-	1:34	1:41	1:48	1:54	2:03	2:17	-	2:25	67
6	1:44	1:49	1:56	-	2:08	2:15	2:21	2:30	-	2:47	2:55	67
6	2:21	-	-	2:33	2:39	2:46	2:52	3:01	3:17	-	3:25	67
-	2:30	2:35	2:42	-	2:55	3:02	3:08	3:17	-	3:32	3:40	67
6	2:47	-	-	2:59	3:05	3:12	3:18	3:27	3:47	-	3:55	67
-	3:02	3:07	3:14	-	3:24	3:31	3:37	3:48	-	4:02	4:10	67
6	3:22	-	-	3:34	3:40	3:47	3:53	4:02	4:17	-	4:25	67
-	-	-	-	-	-	4:02	4:07	4:17	-	4:32	4:40	67
6	3:48	-	-	3:59	4:05	4:12	4:18	4:30	4:47	-	4:55	67
-	-	-	-	-	-	4:32	4:37	4:47	-	5:02	5:10	67
30	4:07	4:12	4:19	4:30	4:36	4:43	4:49	5:00	5:16	-	5:25	67
25	-	-	-	-	-	-	5:06	5:17	-	5:31	5:39	67
30	4:39	4:44	4:51	5:02	5:08	5:15	5:21	5:31	5:46	-	5:55	67
30	5:08	-	-	5:19	5:25	5:32	5:38	5:48	-	6:02	6:10	67
36	5:19	5:24	5:31	-	5:40	5:46	5:52	6:02	6:17	-	6:25	67
6	5:56	-	-	6:06	6:12	6:18	6:24	6:33	-	6:47	6:55	67
6	6:23	6:28	6:35	-	6:44	6:50	6:55	7:04	7:17	-	7:25	67
36	6:59	-	-	7:09	7:15	7:21	7:26	7:34	-	7:47	7:55	67
36	7:23	7:28	7:35	-	7:44	7:51	7:56	8:04	8:17	-	8:25	67
36	7:59	-	-	8:09	8:15	8:21	8:26	8:34	-	8:47	8:55	67
36	8:23	8:28	8:35	-	8:44	8:51	8:56	9:04	9:17	-	9:25	67
36	8:59	-	-	9:09	9:15	9:21	9:26	9:34	-	9:47	9:55	67
20	9:25	9:30	9:37	-	9:46	9:53	9:58	10:05	10:17	-	10:25	67
6	10:04	-	-	10:13	10:18	10:24	10:29	10:36	-	10:48	10:55	67
6	10:30	10:34	10:41	-	10:49	10:54	10:59	11:06	11:18	-	11:25	67
26	10:57	-	-	11:06	11:11	11:16	11:21	11:28	-	11:40	11:47	-

# ROUTE 6

# ROUTE 6

## ROUTE 6

Weekend / Holiday

West Transfer Point // East Towne Mall

From Route	West Transfer Point	Mineral Point & Midvale	Toepfer & Tokay	Park & Regent	Main & Carroll	East Wash & Ingersoll	East Wash & Johnson	Wright & Madison College	Melody & Independence	Forest Run & Anniversary	East Towne Mall	To Route
	W	2	3	4	5	6	7	8	9	10	11	
-	6:30	6:35	-	6:45	7:01	7:07	7:13	-	-	-	7:25	36
-/67	7:30	7:35	-	7:45	8:01	8:07	8:13	-	8:24	8:30	8:35	26
67	8:30	8:35	-	8:45	9:01	9:07	9:13	-	-	-	9:25	36
67	9:30	9:35	-	9:45	10:01	10:07	10:13	-	10:24	10:30	10:35	26
67	10:30	10:35	-	10:45	11:01	11:07	11:13	-	-	-	11:25	36
67	11:30	11:35	-	11:45	12:01	12:07	12:13	-	12:24	12:30	12:35	26
67	12:30	12:35	-	12:45	1:01	1:07	1:13	-	-	-	1:25	36
67	1:30	1:35	-	1:45	2:01	2:07	2:13	-	2:24	2:30	2:35	26
67	2:30	2:35	-	2:45	3:01	3:07	3:13	-	-	-	3:25	36
67	3:30	3:35	-	3:45	4:01	4:07	4:13	-	4:24	4:30	4:35	26
67	4:30	4:35	-	4:45	5:01	5:07	5:13	-	-	-	5:25	36
67	5:30	5:35	-	5:45	6:01	6:07	6:13	-	6:24	6:30	6:35	26/-
67	6:30	6:35	-	6:45	7:01	7:07	7:13	-	7:24	7:30	7:35	26/-
67	7:30	7:35	-	7:45	8:01	8:07	8:13	-	8:24	8:30	8:35	26
67	8:30	8:35	-	8:45	9:01	9:07	9:13	-	-	-	9:25	36
67	9:30	9:35	-	9:45	10:01	10:07	10:13	-	10:24	10:30	10:35	36
67	10:30	10:35	-	10:45	11:01	11:07	11:13	-	-	-	11:23	-

## ROUTE 6

Weekend / Holiday

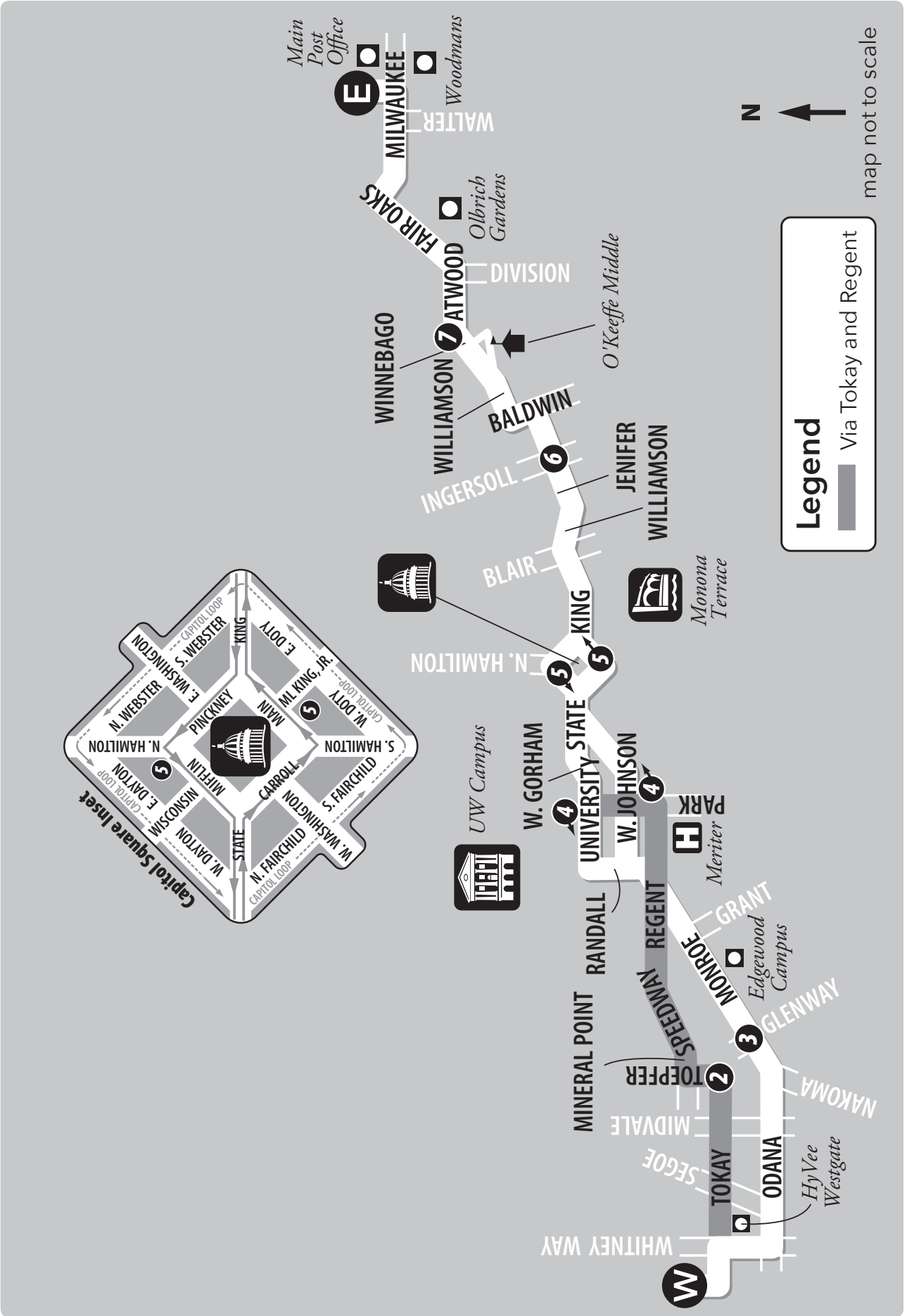
East Towne Mall // West Transfer Point

From Route	East Towne Mall	Forest Run & Anniversary	Melody & Independence	Wright & Madison College	East Wash & Johnson	East Wash & Ingersoll	Mifflin & Pinckney	Park & University	Toepfer & Tokay	Mineral Point & Midvale	West Transfer Point	To Route
	11	10	9	8	7	6	5	4	3	2	W	
-	-	5:57	6:03	-	6:14	6:21	6:28	6:36	-	6:48	6:54	67
-	-	6:57	7:03	-	7:14	7:21	7:28	7:36	-	7:48	7:54	67
-/36	7:52	7:57	8:03	-	8:14	8:21	8:28	8:36	-	8:48	8:54	67
36	9:02	-	-	-	9:14	9:21	9:28	9:36	-	9:48	9:54	67
26	9:52	9:57	10:03	-	10:14	10:21	10:28	10:36	-	10:48	10:54	67
36	11:02	-	-	-	11:14	11:21	11:28	11:36	-	11:48	11:54	67
26	11:52	11:57	12:03	-	12:14	12:21	12:28	12:36	-	12:48	12:54	67
36	1:02	-	-	-	1:14	1:21	1:28	1:36	-	1:48	1:54	67
26	1:52	1:57	2:03	-	2:14	2:21	2:28	2:36	-	2:48	2:54	67
36	3:02	-	-	-	3:14	3:21	3:28	3:36	-	3:48	3:54	67
26	3:52	3:57	4:03	-	4:14	4:21	4:28	4:36	-	4:48	4:54	67
36	5:02	-	-	-	5:14	5:21	5:28	5:36	-	5:48	5:54	67
26	5:52	5:57	6:03	-	6:14	6:21	6:28	6:36	-	6:48	6:54	67
36	7:02	-	-	-	7:14	7:21	7:28	7:36	-	7:48	7:54	67/-
36	8:02	-	-	-	8:14	8:21	8:28	8:36	-	8:48	8:54	67
36	9:02	-	-	-	9:14	9:21	9:28	9:36	-	9:48	9:54	67
26	9:52	9:57	10:03	-	10:14	10:21	10:28	10:36	-	10:48	10:54	-

Trip is NOT operated on Sundays or holidays.

Trips are NOT operated on holidays.

# ROUTE 7 MAP



# ROUTE 7

## ROUTE 7

Weekend / Holiday

West Transfer Point // East Transfer Point

From Route	West Transfer Point	Toepfer & Tokay	Monroe & Glenway	Johnson & Park	Main & Carroll	Jenifer & Ingersoll	Winnebago & Atwood	East Transfer Point	To Route
-	6:27	-	6:35	6:45	6:53	6:59	7:04	7:13	30
-	6:57	7:04	-	7:14	7:22	7:28	7:33	7:42	30
-/68	7:27	-	7:35	7:45	7:53	7:59	8:04	8:13	30
63	7:57	8:04	-	8:14	8:22	8:28	8:33	8:42	30
68	8:27	-	8:35	8:45	8:53	8:59	9:04	9:13	30
63	8:57	9:04	-	9:14	9:22	9:28	9:33	9:42	30
68	9:27	-	9:35	9:45	9:53	9:59	10:04	10:13	30
63	9:57	10:04	-	10:14	10:22	10:28	10:33	10:42	30
68	10:27	-	10:35	10:45	10:53	10:59	11:04	11:13	30
63	10:57	11:04	-	11:14	11:22	11:28	11:33	11:42	30
68	11:27	-	11:35	11:45	11:53	11:59	12:04	12:13	30
63	11:57	12:04	-	12:14	12:22	12:28	12:33	12:42	30
68	12:27	-	12:35	12:45	12:53	12:59	1:04	1:13	30
63	12:57	1:04	-	1:14	1:22	1:28	1:33	1:42	30
68	1:27	-	1:35	1:45	1:53	1:59	2:04	2:13	30
63	1:57	2:04	-	2:14	2:22	2:28	2:33	2:42	30
68	2:27	-	2:35	2:45	2:53	2:59	3:04	3:13	30
63	2:57	3:04	-	3:14	3:22	3:28	3:33	3:42	30
68	3:27	-	3:35	3:45	3:53	3:59	4:04	4:13	30
63	3:57	4:04	-	4:14	4:22	4:28	4:33	4:42	30
68	4:27	-	4:35	4:45	4:53	4:59	5:04	5:13	30
63	4:57	5:04	-	5:14	5:22	5:28	5:33	5:42	30
68	5:27	-	5:35	5:45	5:53	5:59	6:04	6:13	30
63	5:58	6:04	-	6:14	6:22	6:27	6:32	6:41	30
68	6:28	-	6:35	6:45	6:53	6:58	7:03	7:12	30/-
63	6:58	7:04	-	7:14	7:22	7:27	7:32	7:41	30
68	7:28	-	7:35	7:45	7:53	7:58	8:03	8:12	30
63	7:58	8:04	-	8:14	8:22	8:27	8:32	8:41	30
68	8:28	-	8:35	8:45	8:53	8:58	9:03	9:12	30
63	8:58	9:04	-	9:14	9:22	9:27	9:32	9:41	30
68	9:28	-	9:35	9:45	9:53	9:58	10:03	10:12	-
63	9:58	10:04	-	10:14	10:22	10:27	10:32	10:41	-
68	10:28	-	10:35	10:45	10:53	10:58	11:03	11:12	-

Trip is NOT operated on Sundays or holidays.

Trips are NOT operated on holidays.

# ROUTE 7

Weekend / Holiday

East Transfer Point // West Transfer Point

ROUTE 7

From Route	East Transfer Point	Winnebago & Atwood	Jenifer & Ingersoll	Mifflin & Pinckney	University & Park	Monroe & Glenway	Toefer & Tokay	West Transfer Point	To Route
-	<b>E</b>	7	6	5	4	3	2	<b>W</b>	-
-	6:12	6:20	6:25	6:32	6:40	6:50	-	6:58	68
-	6:42	6:50	6:55	7:02	7:10#	-	7:21	7:28	63
-	7:12	7:20	7:25	7:32	7:40	7:50	-	7:58	68
-/30	7:42	7:50	7:55	8:02	8:10#	-	8:21	8:28	63
30	8:12	8:20	8:25	8:32	8:40	8:50	-	8:58	68
30	8:42	8:50	8:55	9:02	9:10#	-	9:21	9:28	63
30	9:12	9:20	9:25	9:32	9:40	9:50	-	9:58	68
30	9:42	9:50	9:55	10:02	10:10#	-	10:21	10:28	63
30	10:12	10:20	10:25	10:32	10:40	10:50	-	10:58	68
30	10:42	10:50	10:55	11:02	11:10#	-	11:21	11:28	63
30	11:12	11:20	11:25	11:32	11:40	11:50	-	11:58	68
30	11:42	11:50	11:55	12:02	12:10#	-	12:21	12:28	63
30	12:12	12:20	12:25	12:32	12:40	12:50	-	12:58	68
30	12:42	12:50	12:55	1:02	1:10#	-	1:21	1:28	63
30	1:12	1:20	1:25	1:32	1:40	1:50	-	1:58	68
30	1:42	1:50	1:55	2:02	2:10#	-	2:21	2:28	63
30	2:12	2:20	2:25	2:32	2:40	2:50	-	2:58	68
30	2:42	2:50	2:55	3:02	3:10#	-	3:21	3:28	63
30	3:12	3:20	3:25	3:32	3:40	3:50	-	3:58	68
30	3:42	3:50	3:55	4:02	4:10#	-	4:21	4:28	63
30	4:12	4:20	4:25	4:32	4:40	4:50	-	4:58	68
30	4:42	4:50	4:55	5:02	5:10#	-	5:21	5:28	63
30	5:12	5:20	5:25	5:32	5:40	5:50	-	5:58	68
30	5:43	5:50	5:55	6:02	6:09#	-	6:20	6:27	63
30	6:13	6:20	6:25	6:32	6:39	6:49	-	6:57	68
30	6:43	6:50	6:55	7:02	7:09#	-	7:20	7:27	63/-
30	7:13	7:20	7:25	7:32	7:39	7:49	-	7:57	68
30	7:43	7:50	7:55	8:02	8:09#	-	8:20	8:27	63
30	8:13	8:20	8:25	8:32	8:39	8:49	-	8:57	68
30	8:43	8:50	8:55	9:02	9:09#	-	9:20	9:27	63
30	9:13	9:20	9:25	9:32	9:39	9:49	-	9:57	68
30	9:43	9:50	9:55	10:02	10:09#	-	10:20	10:27	63
30	10:13	10:20	10:25	10:32	10:39	10:49	-	10:57	-

Trip is NOT operated on Sundays or holidays.

Trips are NOT operated on holidays.

# Bus travels via Regent & Tokay. Trip serves stop on Park St. south of University.





# ROUTE 8

Weekend / Holiday – Cap Square // Spring Harbor

From Route	Main & Carroll	University & Park	Franklin & University	Sheboygan & Eau Claire	University & Norman	To Route
	1	2	3	4	5	
-	7:25	7:33	7:39	7:45	7:51	8
-/8	8:25	8:33	8:39	8:45	8:51	8
8	9:25	9:33	9:39	9:45	9:51	8
8	10:25	10:33	10:39	10:45	10:51	8
8	11:25	11:33	11:39	11:45	11:51	8
8	12:25	12:33	12:39	12:45	12:51	8
8	1:25	1:33	1:39	1:45	1:51	8
8	2:25	2:33	2:39	2:45	2:51	8
8	3:25	3:33	3:39	3:45	3:51	8
8	4:25	4:33	4:39	4:45	4:51	8
8	5:25	5:33	5:39	5:45	5:51	8
8	6:25	6:33	6:39	6:45	6:51	8
8	7:25	7:33	7:39	7:45	7:51	8/-
8	8:25	8:33	8:39	8:45	8:51	8
8	9:25	9:33	9:39	9:45	9:51	8
8	10:25	10:33	10:39	10:45	10:51	-

# ROUTE 8


Weekend / Holiday – Spring Harbor // Cap Square

From Route	University & Norman	Sheboygan & Eau Claire	Franklin & University	Johnson & Charter	Main & Carroll	To Route
	5	4	3	2	1	
-/8	7:55	7:58	8:04	8:10	8:20	8
8	8:55	8:58	9:04	9:10	9:20	8
8	9:55	9:58	10:04	10:10	10:20	8
8	10:55	10:58	11:04	11:10	11:20	8
8	11:55	11:58	12:04	12:10	12:20	8
8	12:55	12:58	1:04	1:10	1:20	8
8	1:55	1:58	2:04	2:10	2:20	8
8	2:55	2:58	3:04	3:10	3:20	8
8	3:55	3:58	4:04	4:10	4:20	8
8	4:55	4:58	5:04	5:10	5:20	8
8	5:55	5:58	6:04	6:10	6:20	8
8	6:55	6:58	7:04	7:10	7:20	8
8	7:55	7:58	8:04	8:10	8:20	8
8	8:55	8:58	9:04	9:10	9:20	8
8	9:55	9:58	10:04	10:10	10:20	8

Trip is NOT operated on Sundays or holidays.

Trips are NOT operated on holidays.


# ROUTE 8



En mi hogar hay amor, peace, problems, felicidad y risas. También recuerdos de mis padre hace mucho tiempo.  
 Plus we share what we feel. We have problems like everybody else pero seguimos luchando para llegar al punt final.  
 We are all the same in este mundo. Graciosa dios que estamos aquí.  
 My place es lo único que importa aquí.


Kathleen Alva, grade 5

Bus Lines is made possible through a partnership between Metro and the Madison Poets Laureate with design by Edgewood College Graphic Design students. mymetrobus.com/poetry



# ROUTE 10 MAP

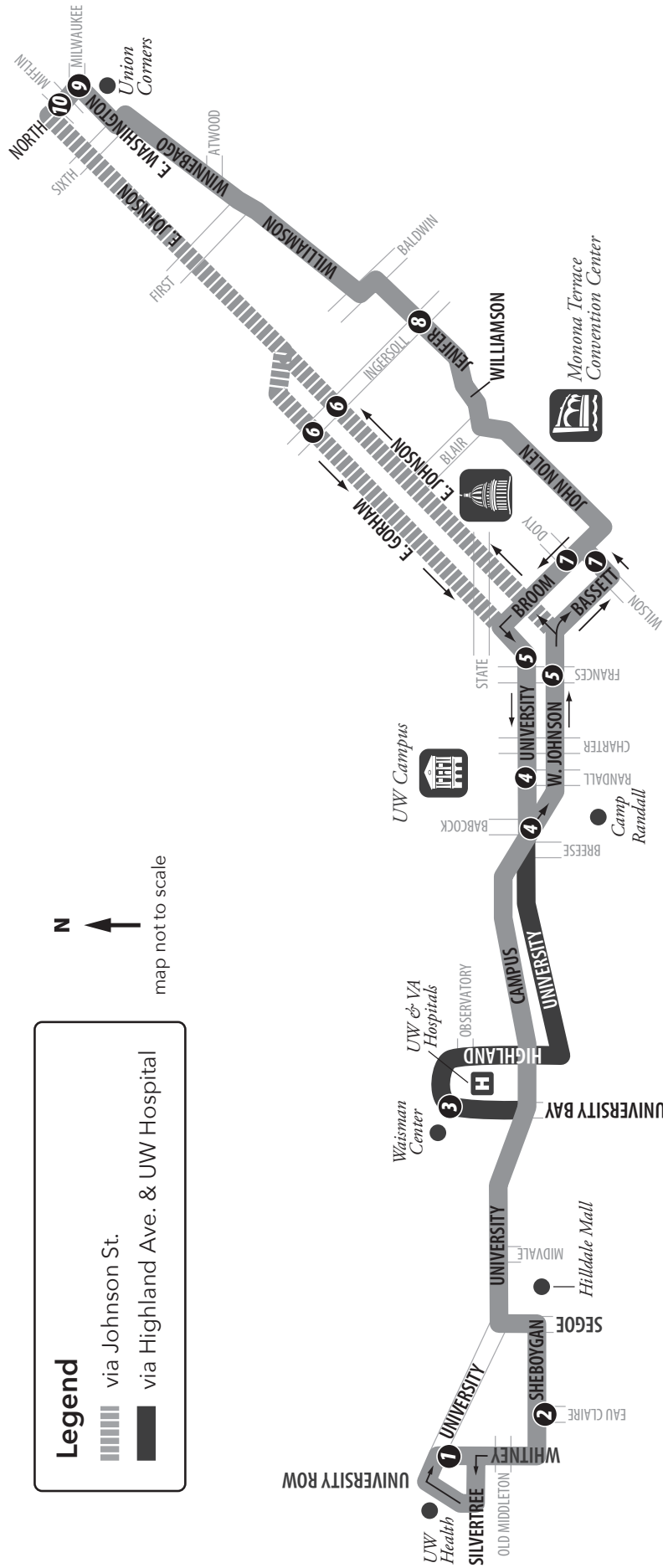
## Legend

 via Johnson St.

 via Highland Ave. & UW Hospital



map not to scale



# ROUTE 10

Weekday

University Row // Union Corners

ROUTE 10

From Route	Whitney & University	Sheboygan & Eau Claire	Highland & Waisman Cntr	Campus & Babcock	Johnson & Frances	Johnson & Ingersoll	Wilson & Bassett	Jenifer & Ingersoll	North & East Wash	North & Mifflin	To Route
	1	2	3	4	5	6	7	8	9	10	
-	-	7:11	-	7:22	7:26	-	7:29	-	-	-	10
58	-	7:20	7:29	7:38	7:42	-	-	-	-	-	10
-	-	7:28	-	7:39	7:43	-	7:46	-	-	-	10
28	-	7:46	-	7:57	8:01	-	8:04	-	-	-	10
10	-	8:03	8:12	8:21	8:25	-	8:29	-	-	-	10
29	-	8:16	-	8:27	8:31	-	8:34	8:39	8:47	-	10
10	-	8:27	-	8:38	8:42	-	8:45	-	-	-	10
28	-	8:35	8:44	8:53	8:57	-	-	-	-	-	-
10	-	8:41	-	8:52	8:56	-	8:59	9:04	9:12	-	10
10	-	8:46	-	8:57	9:01	-	-	-	-	-	-
38	-	8:51	-	9:02	9:06	-	9:09	-	-	-	10
10	8:54	8:56	-	9:07	9:11	9:16	-	-	-	9:22	10
38	-	9:05	9:14	9:23	9:27	-	-	-	-	-	-
10	-	9:10	-	9:21	9:25	-	9:27	9:33	9:42	-	10
10	9:18	9:20	-	9:31	9:35	9:40	-	-	-	9:45	10
10	9:28	9:30	9:40	9:49	9:53	-	9:55	10:01	10:10	-	10
10	-	9:40	-	9:51	9:55	-	-	-	-	-	-
10	9:48	9:50	-	10:01	10:05	10:10	-	-	-	10:15	10
10	9:58	10:00	10:10	10:19	10:23	-	10:25	10:31	10:40	-	10
10	10:18	10:20	-	10:31	10:35	10:40	-	-	-	10:45	10
10	10:23	10:25	10:34	10:43	10:47	-	-	-	-	-	-
10	10:28	10:30	10:39	10:48	10:53	-	10:56	11:02	11:10	-	10
10	10:48	10:50	-	11:00	11:05	11:12	-	-	-	11:18	10
10	10:58	11:00	11:09	11:18	11:23	-	11:26	11:32	11:40	-	10
10	-	11:10	-	11:20	11:25	-	11:29	-	-	-	10
10	11:18	11:20	-	11:30	11:35	11:42	-	-	-	11:48	10
10	11:28	11:30	11:39	11:48	11:53	-	11:56	12:02	12:10	-	10
10	11:48	11:50	-	12:00	12:05	12:12	-	-	-	12:18	10
10	11:58	12:00	12:09	12:18	12:23	-	12:26	12:32	12:40	-	10
10	12:18	12:20	-	12:30	12:35	12:42	-	-	-	12:48	10
10	12:28	12:30	12:39	12:48	12:53	-	12:56	1:02	1:10	-	10
10	12:48	12:50	-	1:00	1:05	1:12	-	-	-	1:18	10
10	12:58	1:00	1:09	1:18	1:23	-	1:26	1:32	1:40	-	10
10	1:18	1:20	-	1:30	1:35	1:42	-	-	-	1:48	10
10	1:28	1:30	1:39	1:48	1:53	-	1:56	2:01	2:09	-	10
10	1:48	1:50	-	2:00	2:05	2:12	-	-	-	2:19	10
10	1:58	2:00	2:09	2:18	2:23	-	2:26	2:31	2:39	-	10
10	-	2:10	2:18	2:27	2:32	2:39	-	-	-	2:46	10
10	2:28	2:30	2:39	2:48	2:53	-	2:56	3:01	3:09	-	10
10	-	2:43	-	2:53	2:59	-	-	-	-	-	10
10	2:55	2:57	3:05	3:14	3:19	3:26	-	-	-	3:33	10
10	3:13	3:15	-	3:25	3:31	-	-	-	-	-	10
10	3:25	3:27	3:35	3:44	3:49	3:56	-	-	-	4:03	10
10	3:34	3:36	-	3:46	3:52	-	-	-	-	-	10
10	-	3:46	-	3:56	4:02	-	-	-	-	-	10
10	-	3:57	4:05	4:14	4:19	4:26	-	-	-	4:33	10
10	4:04	4:06	-	4:16	4:22	-	-	-	-	-	29
10	-	4:16	-	4:26	4:32	-	-	-	-	-	10
-	4:25	4:27	4:35	4:44	4:49	4:56	-	-	-	5:03	10
10	4:34	4:36	-	4:46	4:52	-	-	-	-	-	10
10	-	4:47	-	4:57	5:03	-	-	-	-	-	10
10	4:55	4:57	5:05	5:14	5:19	5:26	-	-	-	5:33	10
10	5:14	5:16	-	5:26	5:32	-	-	-	-	-	10
10	5:25	5:27	5:35	5:44	5:49	5:56	-	-	-	6:03	10
10	5:55	5:57	6:05	6:14	6:19	6:26	-	-	-	6:33	-
10	6:04	6:06	-	6:16	6:22	-	-	-	-	-	-
10	-	6:17	6:25	6:34	6:39	-	-	-	-	-	10
10	6:26	6:28	6:36	6:45	6:50	6:57	-	-	-	7:04	-
10	-	6:48	6:56	7:05	7:10	7:17	-	-	-	7:24	-
73	-	7:03	7:11	7:19	7:24	-	7:27	-	-	-	10
2	-	7:46	-	7:55	8:00	-	-	-	-	-	10
10	8:02	8:03	8:11	8:19	8:24	-	8:27	-	-	-	10
10	8:32	8:33	8:41	8:49	8:54	-	8:57	-	-	-	10

Trips are NOT operated on holidays or during times the UW is not in session.  
See page 16 for Metro Service Calendar or visit [mymetrobus.com/calendar](http://mymetrobus.com/calendar).

Note: Trips using Time Point 3 travel via old University Ave.

# ROUTE 10

## ROUTE 10

Weekday

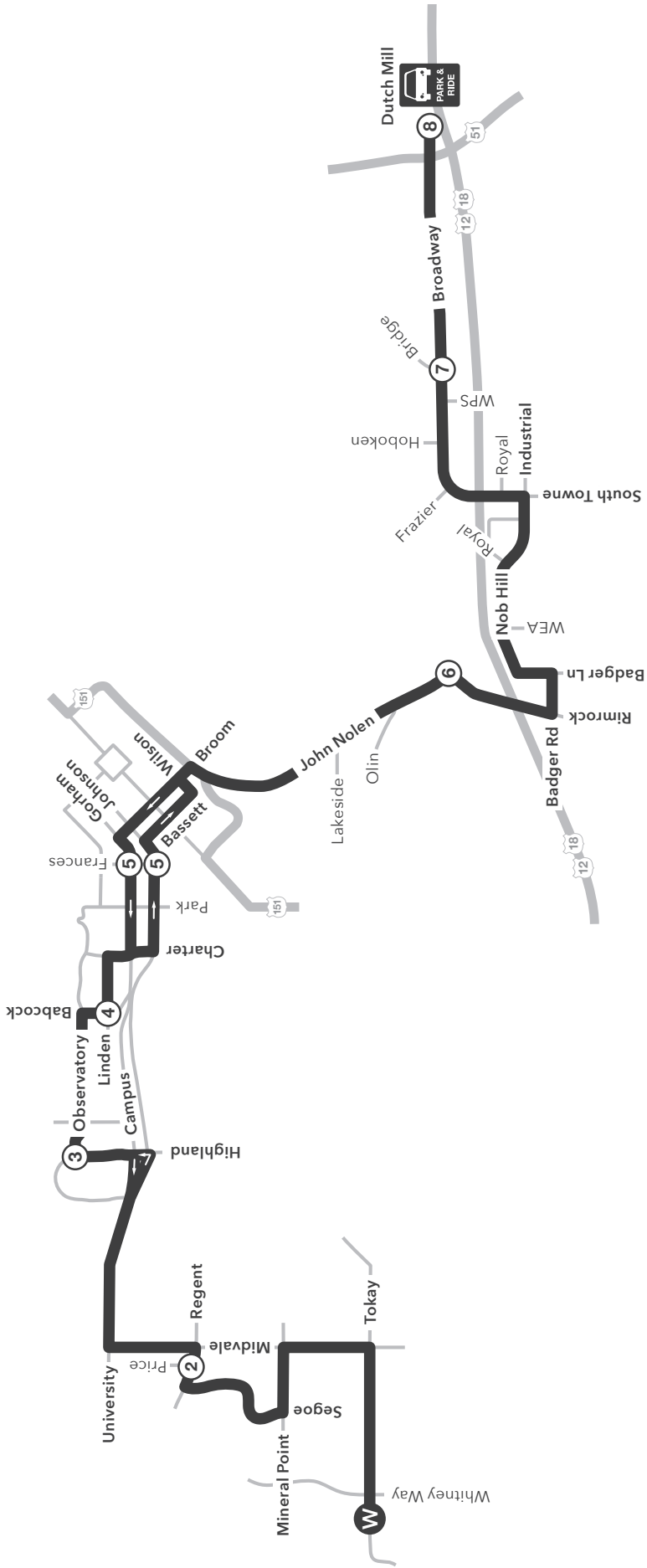
Union Corners // University Row

From Route	North & East Wash	North & Mifflin	Jenifer & Ingersoll	Doty & Broom	Gorham & Ingersoll	University & Frances	University & Randall	Highland & Waisman Cntr	Sheboygan & Eau Claire	Whitney & University	To Route
	9	10	8	7	6	5	4	3	2	1	
6	7:08	-	-	-	7:18	7:29	7:34	7:42	-	-	15
10	-	-	-	7:32	-	7:38	7:42	7:51	-	-	10
10	-	-	-	-	-	7:47	7:51	7:59	8:06	-	15
2	7:36	-	-	-	7:46	7:57	8:02	8:10	-	-	10
10	-	-	-	7:56	-	8:02	8:06	8:15	-	-	10
-	-	-	-	8:08	-	8:14	8:18	8:27	8:34	-	10
10	-	-	-	-	-	8:21	8:25	8:33	8:40	8:44	10
-	-	-	-	-	8:12	8:23	8:27	8:36	-	-	10
25	8:05	-	-	-	8:14	8:25	8:30	8:38	-	-	10
-	-	-	-	8:26	-	8:32	8:36	8:45	-	-	-
10	8:17	-	-	-	8:25	8:34	8:39	8:47	-	-	15
-	-	-	-	8:31	-	8:37	8:41	8:50	-	-	38
10	-	-	-	8:40	-	8:46	8:50	8:59	-	-	10
10	-	-	-	-	-	8:49	8:53	9:02	-	-	-
15	8:34	-	-	-	8:42	8:51	8:56	9:04	9:10	9:14	10
10	-	-	-	8:54	-	9:00	9:04	9:13	9:20	9:24	10
10	8:58	-	-	-	9:06	9:14	9:19	9:26	9:33	-	10
10	-	-	-	9:15	-	9:21	9:26	9:33	9:40	9:44	10
15	-	9:05	9:14	9:20	-	9:25	9:30	9:38	9:45	-	-
37	-	-	-	-	9:21	9:29	9:34	9:41	-	-	-
10	9:18	-	-	-	9:26	9:34	9:39	9:46	-	-	10
28	-	-	-	9:37	-	9:43	9:48	9:56	10:03	10:07	10
10	-	9:29	9:38	9:44	-	9:49	9:54	10:02	10:09	10:13	10
10	9:47	-	-	-	9:55	10:03	10:08	-	10:16	10:20	10
10	-	9:59	10:08	10:14	-	10:19	10:24	10:32	10:39	10:43	10
37	-	-	-	-	10:18	10:26	10:31	-	-	-	10
10	10:17	-	-	-	10:25	10:33	10:38	-	10:46	10:50	10
10	-	-	-	-	-	10:46	10:51	10:58	-	-	10
10	-	10:29	10:38	10:44	-	10:49	10:54	11:02	11:09	11:13	10
10	10:47	-	-	-	10:55	11:03	11:08	-	11:16	11:20	10
10	-	10:59	11:08	11:14	-	11:19	11:24	11:32	11:39	11:43	10
10	11:17	-	-	-	11:25	11:33	11:38	-	11:46	11:50	10
10	-	-	-	11:40	-	11:46	11:51	11:58	-	-	-
10	-	11:29	11:38	11:44	-	11:49	11:54	12:02	12:09	12:13	10
10	11:47	-	-	-	11:55	12:03	12:08	-	12:16	12:20	10
10	-	11:59	12:08	12:14	-	12:19	12:24	12:32	12:39	12:43	10
10	12:17	-	-	-	12:25	12:33	12:38	-	12:46	12:50	10
10	-	12:29	12:38	12:44	-	12:49	12:54	1:02	1:09	1:13	10
10	12:49	-	-	-	12:56	1:03	1:08	-	1:16	1:20	10
10	-	12:59	1:08	1:14	-	1:19	1:24	1:32	1:39	1:43	10
10	1:16	-	-	-	1:23	1:30	1:35	-	1:43	1:47	10
10	-	1:24	1:33	1:39	-	1:44	1:49	1:57	2:04	-	10
10	1:46	-	-	-	1:53	2:00	2:05	-	2:13	2:17	10
10	-	1:54	2:03	2:09	-	2:14	2:19	2:27	2:34	-	10
10	2:16	-	-	-	2:23	2:30	2:35	-	2:43	2:47	10
10	-	2:24	2:33	2:39	-	2:44	2:49	2:57	3:04	3:08	10
10	2:46	-	-	-	2:53	3:00	3:05	-	3:13	3:17	10
10	-	-	-	-	-	3:08	3:13	-	3:24	3:28	10
10	-	2:57	3:06	3:13	-	3:19	3:24	3:33	3:41	-	10
10	3:14	-	-	-	3:20	3:29	3:34	-	3:45	-	10
10	-	-	-	-	-	3:39	3:44	-	3:55	3:59	10
10	-	-	-	-	-	3:49	3:54	4:03	4:11	-	10
10	-	-	-	-	-	3:59	4:04	-	4:15	4:19	55
10	-	-	-	-	-	4:09	4:14	-	4:25	4:29	10
10	-	-	-	-	-	4:19	4:24	4:33	4:41	-	10
-	-	-	-	-	-	4:29	4:34	-	4:45	4:49	10
10	-	-	-	-	-	4:39	4:44	4:53	5:01	5:05	10
10	-	-	-	-	-	4:49	4:54	5:03	5:11	-	10
10	-	-	-	-	-	4:59	5:04	-	5:15	5:19	10
10	-	-	-	-	-	5:09	5:14	5:23	5:31	-	-
10	-	-	-	-	-	5:19	5:24	5:33	5:41	-	10
10	-	-	-	-	-	5:29	5:34	-	5:45	5:49	10
10	-	-	-	-	-	5:39	5:44	-	5:55	5:59	10
10	-	-	-	-	-	5:49	5:54	6:03	6:11	-	10
10	-	-	-	-	-	5:59	6:04	-	6:15	6:19	10
10	-	-	-	-	-	6:19	6:24	6:33	6:41	-	10
10	-	-	-	-	-	6:49	6:54	7:03	7:11	-	-
10	-	-	-	7:32	-	7:36	7:40	7:48	7:56	7:59	10
10	-	-	-	-	-	8:06	8:10	8:18	8:26	8:29	10
10	-	-	-	8:32	-	8:36	8:40	8:48	8:56	-	-
10	-	-	-	9:02	-	9:06	9:10	9:18	9:26	-	-

Trips are NOT operated on holidays or during times the UW is not in session.  
See page 16 for Metro Service Calendar or visit [mymetrobus.com/calendar](http://mymetrobus.com/calendar).

Note: Trips using Time Point 3 travel via old University Ave.

# ROUTE 11 MAP



# ROUTE 11

## ROUTE 11

Weekday a.m.

West Transfer Point // UW Campus // Dutch Mill

From Route	West Transfer Point	Regent & Price	Highland & UW Hospital	Babcock & Linden	Johnson & Frances	John Nolen & Rimrock	Broadway & Bridge	Dutch Mill Park & Ride	To Route
→	W	2	3	4	5	6	7	8	→
-	-	-	-	5:49#	5:55	6:03	6:12	6:17	12
-	-	-	-	6:19#	6:25	6:33	6:42	6:47	12
52	6:15	6:25	6:33	6:38	6:44	6:52	7:02	7:07	12
52	6:45	6:56	7:06	7:11	7:17	7:26	7:37	7:42	12
52	7:15	7:26	7:37	7:42	7:48	7:57	8:08	8:13	12
52	7:45	7:56	8:06	8:11	8:17	-	-	-	-
52	8:15	8:26	8:36	8:41	8:47	-	-	-	-
52	8:45	8:56	9:06	9:11	9:17	-	-	-	-
55	9:15	9:26	9:36	9:41	9:47	-	-	-	-

# Trip departs from Stop 0047: Babcock & Linden (NB).

## ROUTE 11

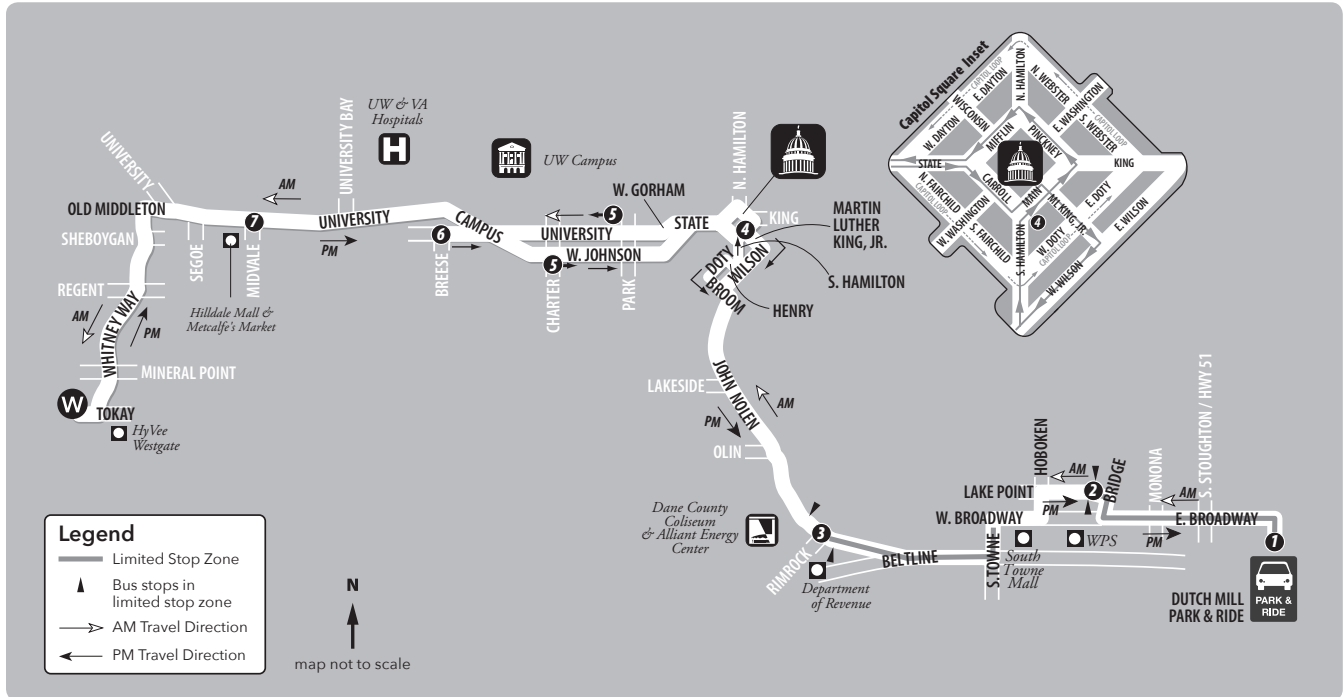
Weekday p.m.

Dutch Mill // UW Campus // West Transfer Point

From Route	Dutch Mill Park & Ride	Broadway & Bridge	John Nolen & Rimrock	University & Frances	Babcock & Linden	Highland & UW Hospital	Regent & Price	West Transfer Point	To Route
→	8	7	6	5	4	3	2	W	→
-	-	-	-	3:08	3:13	3:19	3:29	3:40	52
-	-	-	-	3:38	3:43	3:49	3:59	4:10	52
70	-	-	-	4:08	4:13	4:19	4:29	4:40	52
12	4:10	4:16	4:28	4:38	4:43	4:49	4:59	5:10	52
12	4:40	4:46	4:58	5:08	5:13	5:19	5:29	5:40	-
12	5:11	5:17	5:28	5:38	5:43	5:49	5:58	6:08	-

# ROUTE 12 MAP

# ROUTE 12



## ROUTE 12

Weekday a.m.

Dutch Mill // Capitol Square // West Transfer Point

From Route	Dutch Mill Park & Ride	Lake Point & Bridge	John Nolen & Rimrock	Main & Carroll	University & Park	University & Breese	University & Midvale	West Transfer Point	To Route
	1	2	3	4	5	6	7	W	
-	6:01	6:07	6:12	6:20	6:27	-	6:33	6:41	3
11	6:28	6:34	6:39	6:47	6:54	-	7:00	7:08	3
11	6:53	7:00	7:05	7:13	7:22	-	7:29	7:37	52
11	7:23	7:30	7:35	7:43	7:52	-	7:59	8:07	52
11	7:53	8:00	8:05	8:13	8:22	-	-	-	15
11	8:23	8:30	8:35	8:43	8:52	-	-	-	-

## ROUTE 12

Weekday p.m.

West Transfer Point // Capitol Square // Dutch Mill

From Route	West Transfer Point	University & Midvale	University & Breese	Johnson & Charter	Main & Carroll	John Nolen & Rimrock	Lake Point & Bridge	Dutch Mill Park & Ride	To Route
	W	7	6	5	4	3	2	1	
-	-	-	3:25	3:28	3:38	3:47	3:53	4:00	11
-	-	-	3:55	3:58	4:08	4:17	4:23	4:30	11
52	4:15	4:24	-	4:31	4:41	4:49	4:55	5:03	11
52	4:45	4:54	-	5:01	5:11	5:19	5:25	5:33	-
52	5:15	5:24	-	5:31	5:41	5:49	5:55	6:03	-
52	5:45	5:53	-	5:59	6:09	6:16	6:22	6:27	-

# ROUTE 13

## ROUTE 13

Weekday – South Transfer Point // UW Campus

From Route	South Transfer Point	John Nolen & Rimrock	Park & Fish Hatch	University & Park	To Route
→	<b>S</b>	2	3	4	→
–	5:40	5:48	5:53	6:01	13
40	6:00	6:08	6:13	6:21	13
13	6:30	6:38	6:43	6:51	13
16	7:00	7:10	7:17	7:27	13
40	7:30	7:40	7:47	7:57	13
40	8:00	8:10	8:17	8:27	13
40	8:30	8:40	8:47	8:57	13
40	9:30	9:40	9:47	9:57	13
40	10:30	10:40	10:45	10:54	13
40	11:30	11:40	11:45	11:54	13
13	<b>12:30</b>	<b>12:40</b>	<b>12:45</b>	<b>12:54</b>	–
13	1:30	1:40	1:45	1:54	13
40	2:30	2:40	2:45	2:54	13
40	3:00	3:10	3:15	3:25	13
40	3:30	3:40	3:45	3:55	13
40	4:00	4:10	4:15	4:25	27
18	4:30	4:40	4:45	4:55	13
40	5:00	5:10	5:15	5:25	13
18	5:30	5:40	5:45	5:55	–
40	6:00	6:09	6:14	6:22	–
15	6:30	6:39	6:44	6:52	13
13	7:30	7:39	7:44	7:52	13
13	8:30	8:38	8:43	8:50	13
13	9:30	9:38	9:43	9:50	13
13	10:30	10:38	10:43	10:50	13
13	11:30	11:38	11:43	11:50	–

# ROUTE 13

Weekday – UW Campus // South Transfer Point

From Route	University & Park	Park & Erin	John Nolen & Rimrock	South Transfer Point	To Route
→	4	3	2	<b>S</b>	→
13	6:02	6:07	6:14	6:22	13
13	6:32	6:37	6:44	6:52	40
13	7:02	7:07	7:14	7:22	40
13	7:32	7:37	7:44	7:52	40
13	8:02	8:07	8:14	8:22	40
13	8:29	8:34	8:41	8:49	–
13	9:02	9:08	9:15	9:24	40
13	10:02	10:08	10:15	10:24	40
13	11:02	11:08	11:15	11:24	40
13	<b>12:02</b>	<b>12:08</b>	<b>12:15</b>	<b>12:24</b>	13
–	1:02	1:08	1:15	1:24	13
13	2:02	2:08	2:15	2:24	40
13	3:00	3:06	3:13	3:22	18
13	3:30	3:36	3:43	3:52	40
13	4:00	4:06	4:14	4:23	40
–	4:30	4:36	4:44	4:53	40
13	5:00	5:06	5:14	5:23	40
13	5:32	5:38	5:46	5:55	40
58	6:02	6:08	6:16	6:25	16
13	7:02	7:07	7:14	7:22	13
13	8:02	8:07	8:14	8:22	13
13	9:02	9:07	9:14	9:22	13
13	10:02	10:07	10:14	10:22	13
13	11:02	11:07	11:14	11:22	13

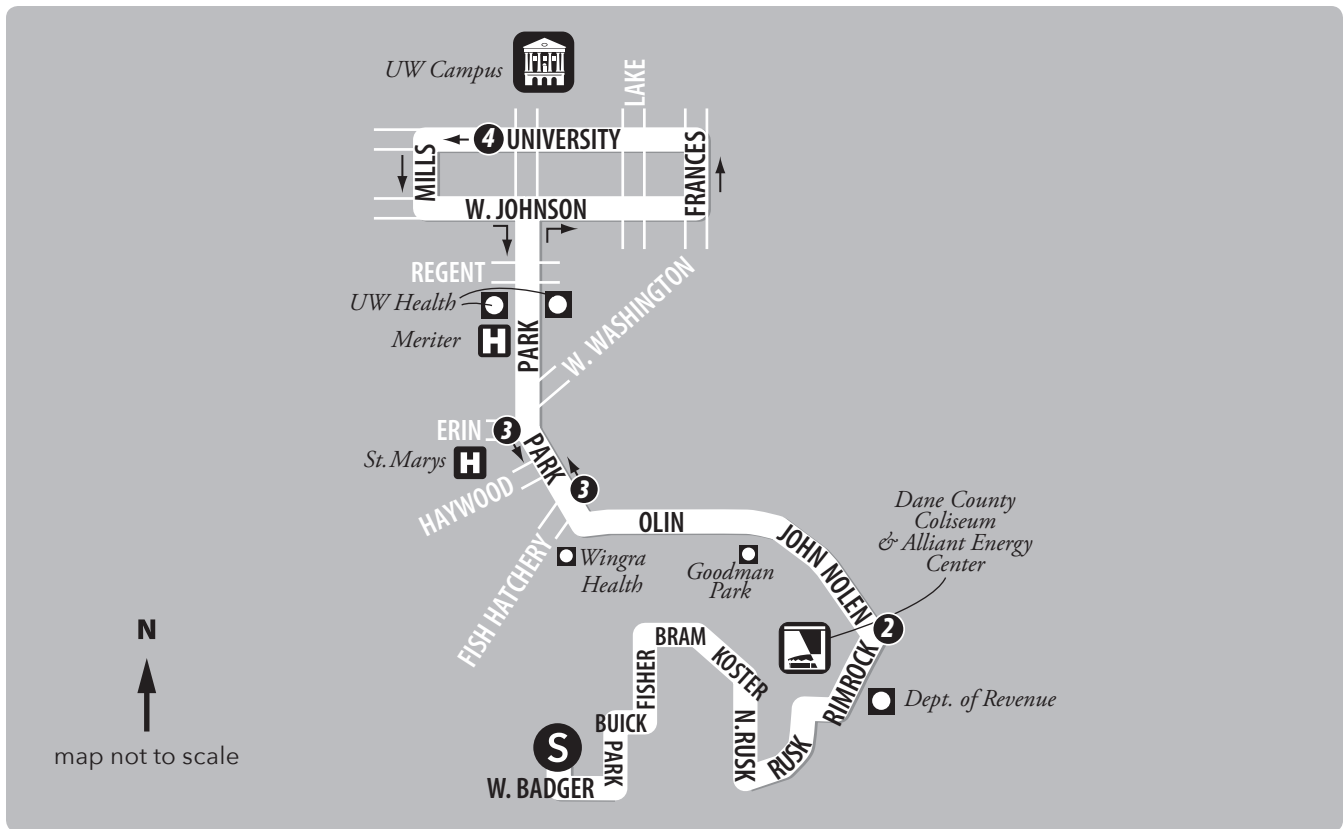
Words and letters stuck to a page  
 Their ink dripping down  
 Forming vivid pictures  
 On an otherwise blank canvas

Azalea, grade 7

Bus Lines is made possible through a partnership between Metro and the Madison Poets Laureate with design by Edgewood College Graphic Design students. [mymetrobus.com/poetry](http://mymetrobus.com/poetry)



# ROUTE 13 MAP



## ROUTE 13

Weekend / Holiday      STP // UW Campus

From Route	South Transfer Point	John Nolen & Rimrock	Park & Fish Hatch	University & Park	To Route
→	<b>S</b>	<b>2</b>	<b>3</b>	<b>4</b>	→
-	6:30	6:39	6:44	6:53	13
-/16	7:30	7:39	7:44	7:53	13
16	8:30	8:39	8:44	8:53	13
16	9:30	9:39	9:44	9:53	13
16	10:30	10:39	10:44	10:53	13
16	11:30	11:39	11:44	11:53	13
16	12:30	12:39	12:44	12:53	13
16	1:30	1:39	1:44	1:53	13
16	2:30	2:39	2:44	2:53	13
16	3:30	3:39	3:44	3:53	13
16	4:30	4:39	4:44	4:53	13
16	5:30	5:39	5:44	5:53	13
16	6:30	6:39	6:44	6:53	13
16	7:30	7:39	7:44	7:53	13
16	8:30	8:39	8:44	8:53	13
16	9:30	9:39	9:44	9:53	13

## ROUTE 13

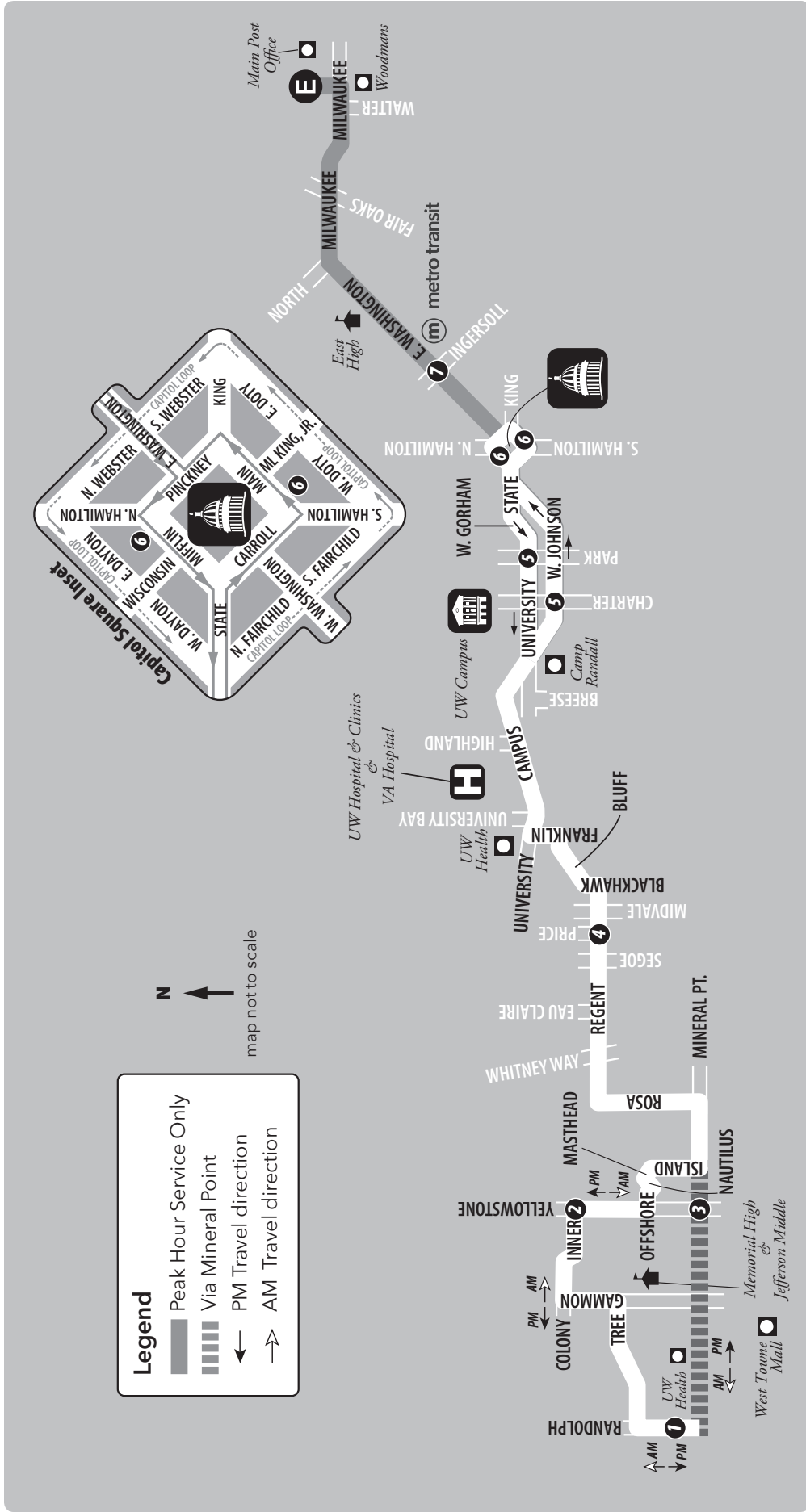
Weekend / Holiday      UW Campus // STP

From Route	University & Park	Park & Erin	John Nolen & Rimrock	South Transfer Point	To Route
→	<b>4</b>	<b>3</b>	<b>2</b>	<b>S</b>	→
13	7:02	7:07	7:14	7:22	40
13	8:02	8:07	8:14	8:22	40
13	9:02	9:07	9:14	9:22	40
13	10:02	10:07	10:14	10:22	40
13	11:02	11:07	11:14	11:22	40
13	12:02	12:07	12:14	12:22	40
13	1:02	1:07	1:14	1:22	40
13	2:02	2:07	2:14	2:22	40
13	3:02	3:07	3:14	3:22	40
13	4:02	4:07	4:14	4:22	40
13	5:02	5:07	5:14	5:22	40
13	6:02	6:07	6:14	6:22	40
13	7:02	7:07	7:14	7:22	40/-
13	8:02	8:07	8:14	8:22	40
13	9:02	9:07	9:14	9:22	40
13	10:02	10:07	10:14	10:22	40

Trip is NOT operated on Sundays or holidays.

Trips are NOT operated on holidays.

# ROUTE 14 MAP



# ROUTE 14

Weekday

Wexford Ridge // Capitol Square // East Transfer Point

From Route	Randolph & Westward	Inner & Yellowstone	Mineral Point & Yellowstone	Regent & Price	Johnson & Charter	Main & Carroll	East Wash & Ingersoll	East Transfer Point	To Route
	①	②	③	④	⑤	⑥	⑦	<b>E</b>	
-	5:49	5:55	-	6:07	6:16	6:24	6:28	6:36	35
18	6:17	6:23	-	6:36	6:46	6:54	6:59	7:07	35
14	6:44	6:50	-	7:03	7:15	7:24	7:29	7:38	35
14	7:10	7:16	-	7:30	7:42	7:51	7:56	8:05	35
14	7:41	7:47	-	8:01	8:13	8:21	8:26	8:35	-
14	8:13	8:19	-	8:32	8:43	8:51	8:56	9:05	-
14	8:43	8:49	-	9:02	9:13	9:21	9:26	-	-
14	9:13	9:19	-	9:32	9:43	9:51	9:56	-	-
14	10:15	10:21	-	10:34	10:45	10:54	-	-	15
14	11:15	11:21	-	11:34	11:45	11:54	-	-	15
14	12:21	-	12:25	12:34	12:45	12:54	-	-	15
14	1:22	-	1:26	1:35	1:45	1:54	-	-	15
14	2:21	-	2:25	2:34	2:44	2:54	2:59	3:11	33
-	-	-	-	3:04	3:14	3:24	3:29	3:41	33
14	3:19	-	3:23	3:32	3:42	3:53	3:59	4:11	33
14	3:49	-	3:53	4:02	4:12	4:23	4:29	4:41	33
14	4:19	-	4:23	4:32	4:42	4:53	4:59	5:11	33
14	4:49	-	4:53	5:02	5:12	5:23	5:29	5:41	33
14	5:22	-	5:26	5:35	5:45	5:54	6:00	6:11	33
14	5:54	-	5:58	6:07	6:18	6:26	6:31	-	-
14	6:22	-	6:26	6:35	6:44	6:52	-	-	15
14	7:23	-	7:27	7:36	7:45	7:53	-	-	15
14	8:24	-	8:28	8:37	8:45	8:53	-	-	15
14	9:24	-	9:28	9:37	9:45	9:53	-	-	15
14	10:24	-	10:28	10:37	10:45	10:53	10:58	-	-

# ROUTE 14



WISCONSIN'S  
ENTERTAINMENT  
DESTINATION  
[overture.org](http://overture.org)

Photo by Jeff Trickle

# ROUTE 14

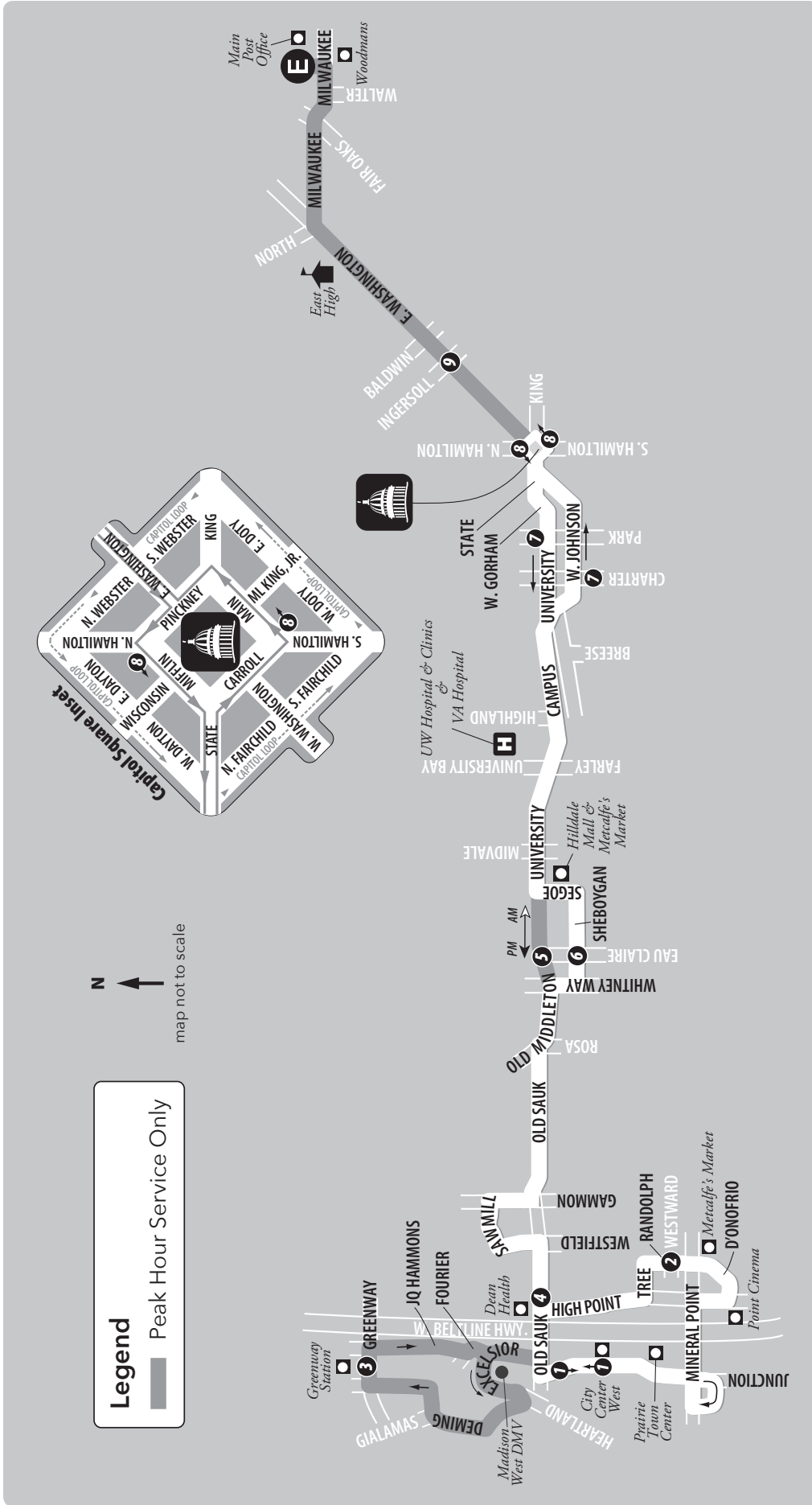
## ROUTE 14

Weekday

East Transfer Point // Capitol Square // Wexford Ridge

From Route	East Transfer Point	East Wash & Ingersoll	Mifflin & Pinckney	University & Park	Regent & Price	Mineral Point & Yellowstone	Inner & Yellowstone	Randolph & Westward	To Route
	<b>E</b>	7	6	5	4	3	2	1	
33	5:45	5:56	6:00	6:06	6:14	6:20	-	6:27	14
33	6:15	6:26	6:30	6:36	6:46	6:52	-	6:59	14
33	6:45	6:56	7:00	7:06	7:16	7:22	-	7:29	14
33	7:14	7:28	7:34	7:41	7:52	7:58	-	8:05	14
33	7:44	7:58	8:04	8:11	8:22	8:28	-	8:35	14
33	8:14	8:28	8:34	8:42	8:53	8:59	-	9:06	14
33	8:44	8:58	9:04	9:11	9:21	-	-	-	-
33	9:14	9:27	9:32	9:40	9:51	9:57	-	10:04	14
15	-	-	10:42	10:49	10:59	11:05	-	11:12	14
15	-	-	11:42	11:49	11:59	-	<b>12:09</b>	<b>12:16</b>	14
15	-	-	<b>12:42</b>	<b>12:50</b>	<b>1:00</b>	-	<b>1:10</b>	<b>1:17</b>	14
15	-	-	<b>1:41</b>	<b>1:48</b>	<b>2:00</b>	-	<b>2:12</b>	<b>2:19</b>	14
-	-	<b>2:30</b>	<b>2:35</b>	<b>2:42</b>	<b>2:53</b>	-	<b>3:04</b>	<b>3:11</b>	14
-	-	<b>2:58</b>	<b>3:03</b>	<b>3:11</b>	<b>3:23</b>	-	<b>3:34</b>	<b>3:41</b>	14
-	-	<b>3:28</b>	<b>3:33</b>	<b>3:41</b>	<b>3:53</b>	-	<b>4:04</b>	<b>4:11</b>	14
35	<b>3:46</b>	<b>3:58</b>	<b>4:03</b>	<b>4:11</b>	<b>4:24</b>	-	<b>4:35</b>	<b>4:42</b>	14
35	<b>4:16</b>	<b>4:28</b>	<b>4:33</b>	<b>4:41</b>	<b>4:54</b>	-	<b>5:05</b>	<b>5:12</b>	14
35	<b>4:46</b>	<b>4:58</b>	<b>5:04</b>	<b>5:12</b>	<b>5:25</b>	-	<b>5:37</b>	<b>5:44</b>	14
35	<b>5:16</b>	<b>5:29</b>	<b>5:34</b>	<b>5:42</b>	<b>5:56</b>	-	<b>6:08</b>	<b>6:15</b>	14
35	<b>5:45</b>	<b>5:58</b>	<b>6:03</b>	<b>6:11</b>	<b>6:24</b>	-	<b>6:36</b>	<b>6:43</b>	-
35	<b>6:15</b>	<b>6:26</b>	<b>6:31</b>	<b>6:38</b>	<b>6:49</b>	-	<b>7:00</b>	<b>7:07</b>	-
19	-	-	<b>6:46</b>	<b>6:53</b>	<b>7:03</b>	-	<b>7:13</b>	<b>7:20</b>	14
19	-	-	<b>7:46</b>	<b>7:53</b>	<b>8:03</b>	-	<b>8:13</b>	<b>8:20</b>	14
19	-	-	<b>8:46</b>	<b>8:53</b>	<b>9:02</b>	-	<b>9:13</b>	<b>9:20</b>	14
19	-	-	<b>9:46</b>	<b>9:53</b>	<b>10:02</b>	-	<b>10:13</b>	<b>10:20</b>	14
19	-	-	<b>10:46</b>	<b>10:52</b>	<b>11:01</b>	-	<b>11:12</b>	<b>11:19</b>	-

# ROUTE 15 MAP



# ROUTE 15

## ROUTE 15

Weekday

Junction Ridge // Capitol Square // East Transfer Point

From Route	Junction & Old Sauk	Randolph & Westward	Junction & City Center	JQ Hammons & Greenway	Old Sauk & High Point	Old Middleton & Eau Claire	Sheboygan Eau Claire	Johnson & Charter	Main & Carroll	East Wash & Ingersoll	East Transfer Point	To Route
	1	2	1	3	4	5	6	7	8	9	E	
-	5:33*	5:41	-	-	5:46	-	5:57	6:06	6:13	6:17	6:25	33
-	6:02*	6:10	-	-	6:15	-	6:26	6:36	6:43	6:48	6:56	33
-	6:29*	6:38	-	-	6:43	-	6:55	7:05	7:13	7:18	7:27	33
15	6:49*	6:58	-	-	7:04	7:17%	-	7:28	7:37	7:42	7:51	33
-	-	7:05	7:14	-	7:17	7:30%	-	7:43	-	-	-	28
15	7:19*	7:29	-	-	7:35	7:48%	-	7:59	8:09	8:15	8:24	33
10	-	-	-	-	-	-	7:54	8:06	8:16	8:22	-	-
58	-	7:36	7:45	-	7:49	8:04%	-	8:15	-	-	-	10
10	-	-	-	-	-	-	8:12	8:24	8:34	8:40	-	-
15	7:47*	7:57	-	-	8:03	8:19%	-	8:30	8:38	8:44	-	-
27	-	-	-	-	-	-	8:30	8:42	8:52	8:58	-	10
28	-	8:08	8:17	-	8:20	8:35%	-	8:45	8:55	9:01	-	-
15	8:18*	8:28	-	-	8:34	8:49%	-	8:59	9:07	9:13	-	-
10	-	-	-	-	-	-	8:53	9:05	9:15	9:21	-	-
12	-	8:45	8:53	-	8:56	9:06%	-	9:15	9:25	9:31	-	-
15	8:50*	9:00	-	-	9:06	9:19%	-	9:29	9:37	9:43	-	-
15	9:20*	9:29	-	-	9:34	9:45%	-	9:55	10:03	-	-	15
15	9:52*	10:01	-	-	10:05	10:17%	-	10:27	10:35	-	-	14
15	10:47*	10:56	-	-	11:01	-	11:14	11:26	11:35	-	-	14
15	11:47*	11:56	-	-	12:01	-	12:14	12:26	12:35	-	-	14
15	-	-	12:59	-	1:02	-	1:15	1:26	1:35	-	-	14
15	-	-	2:03	-	2:06	-	2:17	2:28	2:37	2:43	2:54	35
-	-	-	-	-	-	-	2:47	2:58	3:07	3:13	3:24	35
15	-	-	3:00	-	3:02	-	3:14	3:26	3:37	3:43	3:56	35
15	-	-	3:19	3:28	3:34	-	3:45	3:56	4:07	4:14	4:26	35
15	-	-	3:49	3:58	4:04	-	4:15	4:26	4:37	4:44	4:56	35
15	-	-	4:18	4:27	4:33	-	4:44	4:55	5:07	5:13	5:25	35
15	-	-	4:47	4:56	5:02	-	5:15	5:27	5:37	5:43	5:55	35
15	-	-	5:17	5:26	5:32	-	5:44	5:56	6:06	6:12	6:22	35
15	-	-	5:42	5:51	5:57	-	6:08	6:19	6:29	6:35	-	-
71	-	-	6:39	6:48	6:54	-	7:05	7:16	7:26	-	-	70
15	-	-	7:54	-	7:56	-	8:06	8:16	8:24	-	-	70
15	-	-	8:56	-	8:58	-	9:07	9:16	9:24	-	-	70
15	-	-	9:56	-	9:58	-	10:07	10:16	10:24	-	-	70

\* Bus departs southbound along Junction Rd. from Old Sauk Rd. and continues northbound along High Point Rd. to Old Sauk Rd. after passing Westward Way on Randolph Dr.

% - Bus travels via Old Middleton Rd. between Whitney Way and Segoe Rd. Trip does not serve stops on Sheboygan Ave.

Last stop is on W. Johnson St. at Frances St.

# ROUTE 15

Weekday

East Transfer Point // Capitol Square // Junction Ridge

ROUTE 15



From Route	East Transfer Point	East Wash & Ingersoll	Mifflin & Pinckney	University & Park	Sheboygan Eau Claire	Old Middleton & Eau Claire	Old Sauk & High Point	JO Hammons & Greenway	Junction & Old Sauk	Randolph & Westward	Junction & City Center	To Route
	<b>E</b>	9	8	7	6	5	4	3	1	2	1	
35	5:40	5:52	5:57	6:03	6:14	–	6:25	6:34	6:41	–	–	15
35	6:10	6:23	6:28	6:34	6:46	–	6:57	7:06	7:13	–	–	15
35	6:40	6:54	6:59	7:06	7:18	–	7:29	7:38	7:45	–	–	15
35	6:59	7:14	7:20	7:29	7:41	–	7:52	8:01	8:08	–	–	15
35	7:29	7:44	7:50	7:59	8:11	–	8:22	8:31	8:38	–	–	15
35	7:59	8:13	8:19	8:27	8:38	–	8:48	8:56	9:03	–	–	15
35	8:29	8:43	8:49	8:57	9:08	–	9:18	9:26	9:33	–	–	15
35	8:59	9:12	9:18	9:26	9:39	–	–	–	–	–	–	–
15	–	–	10:06	10:13	10:23	–	10:34	–	10:36	–	–	15
14	–	–	11:03	11:12	11:24	–	11:34	–	11:36	–	–	15
14	–	–	12:03	12:11	12:23	–	12:35*	–	–	12:38	12:47	15
14	–	–	1:03	1:12	1:24	–	1:36*	–	–	1:39	1:49	15
14	–	–	2:03	2:12	2:24	–	2:36*	–	–	2:39	2:49	15
–	–	2:19	2:25	2:32	–	2:44%	2:55*	–	–	2:59	3:08	15
–	–	2:44	2:50	2:58	–	3:09%	3:21*	–	–	3:26	3:35	15
–	–	3:14	3:20	3:28	–	3:40%	3:52*	–	–	3:56	4:05	15
–	–	3:45	3:50	3:58	–	4:09%	4:22*	–	–	4:26	4:36	15
–	–	–	4:02	4:10	–	4:21%	4:31	–	4:34	4:44	–	15
33	4:00	4:13	4:19	4:27	–	4:39%	4:51*	–	–	4:55	5:04	15
–	–	–	4:32	4:40	–	4:52%	5:03	–	5:06	5:16	–	15
33	4:30	4:43	4:49	4:58	–	5:10%	5:23*	–	–	5:27	5:36	15
15	–	–	–	5:10	–	5:23%	5:33	–	5:36	5:46	–	–
33	5:00	5:13	5:19	5:27	–	5:41%	5:54*	–	–	5:59	6:08	–
15	–	–	–	5:40	–	5:51%	6:02	–	6:04	6:13	–	13
33	5:30	5:43	5:49	5:57	6:10	–	6:22*	–	–	6:26	6:34	–
33	6:02	6:15	6:20	6:28	6:41	–	6:53*	–	–	6:57	7:04	–
14	–	–	7:03	7:13	7:26	–	7:38*	–	–	7:42	7:50	15
14	–	–	8:05	8:13	8:25	–	8:36*	–	–	8:39	8:48	15
14	–	–	9:05	9:12	9:24	–	9:34*	–	–	9:37	9:46	15
14	–	–	10:05	10:12	10:24	–	10:35*	–	–	10:38	10:46	–

\* Bus travels southbound along High Point Rd. from Old Sauk Rd. passes Westward Way on Randolph Dr. before arriving northbound on Junction Rd.

% – Bus travels via Old Middleton Rd. between Segoe Rd. and Whitney Way. Trip does not serve stops on Sheboygan Ave.

# ROUTE 16 MAP

## Legend

-  No stop zone
-  Bus stops at no stop zone

N  
↑  
map not to scale





# ROUTE 16

Weekday – South Transfer Point // East Transfer Point


From Route	South Transfer Point	Moorland & Rimrock	Broadway & Bridge	Pflaum & Alder	East Transfer Point	To Route
→	<b>S</b>	2	3	4	<b>E</b>	→
-	-	-	-	5:55	6:11	5
16	6:00	6:08	6:17	6:24	6:40	5
40	6:30	6:38	6:47	6:54	7:10	5
5	7:00	7:08	7:17	7:24	7:40	5
5	7:30	7:38	7:47	7:54	8:10	5
5	8:00	8:08	8:17	8:24	8:40	5
5	8:30	8:38	8:47	8:54	9:10	5
5	9:30	9:38	9:47	9:54	10:10	32
5	10:30	10:38	10:47	10:54	11:10	5
5	11:30	11:38	11:47	11:54	<b>12:10</b>	32
5	<b>12:30</b>	<b>12:38</b>	<b>12:47</b>	<b>12:54</b>	<b>1:10</b>	5
5	<b>1:30</b>	<b>1:38</b>	<b>1:47</b>	<b>1:54</b>	<b>2:10</b>	32
5	<b>2:30</b>	<b>2:38</b>	<b>2:47</b>	<b>2:54</b>	<b>3:10</b>	5
5	<b>3:30</b>	<b>3:38</b>	<b>3:47</b>	<b>3:54</b>	<b>4:10</b>	5
5	<b>4:00</b>	<b>4:08</b>	<b>4:17</b>	<b>4:24</b>	<b>4:40</b>	5
5	<b>4:30</b>	<b>4:38</b>	<b>4:47</b>	<b>4:54</b>	<b>5:10</b>	5
5	<b>5:00</b>	<b>5:08</b>	<b>5:17</b>	<b>5:24</b>	<b>5:40</b>	5
5	<b>5:30</b>	<b>5:38</b>	<b>5:47</b>	<b>5:54</b>	<b>6:10</b>	-
5	<b>6:00</b>	<b>6:08</b>	<b>6:17</b>	<b>6:24</b>	<b>6:40</b>	5
13	<b>6:30</b>	<b>6:38</b>	<b>6:47</b>	<b>6:54</b>	<b>7:10</b>	-
16	<b>7:00</b>	<b>7:08</b>	<b>7:17</b>	<b>7:24</b>	<b>7:40</b>	5
40	<b>8:00</b>	<b>8:08</b>	<b>8:17</b>	<b>8:24</b>	<b>8:40</b>	5
40	<b>9:00</b>	<b>9:08</b>	<b>9:17</b>	<b>9:24</b>	<b>9:40</b>	5
40	<b>10:00</b>	<b>10:08</b>	<b>10:17</b>	<b>10:24</b>	<b>10:40</b>	5
40	<b>11:00</b>	<b>11:08</b>	<b>11:17</b>	<b>11:24</b>	<b>11:40</b>	-

# ROUTE 16

Weekday – East Transfer Point // South Transfer Point

From Route	East Transfer Point	Pflaum & Alder	Broadway & Bridge	Moorland & Rimrock	South Transfer Point	To Route
→	<b>E</b>	4	3	2	<b>S</b>	→
-	-	-	5:37	5:46	5:56	16
-	-	-	6:07	6:16	6:26	18
5	6:15	6:27	6:33	6:42	6:55	13
5	6:45	6:57	7:03	7:12	7:25	18
5	7:15	7:27	7:33	7:42	7:55	5
5	7:45	7:57	8:03	8:12	8:25	5
5	8:15	8:27	8:33	8:42	8:55	5
5	8:45	8:57	9:03	9:12	9:25	5
32	9:45	9:57	10:03	10:12	10:25	5
5	10:45	10:57	11:03	11:12	11:25	5
32	11:45	11:57	12:03	12:12	12:25	18
5	<b>12:45</b>	<b>12:57</b>	<b>1:03</b>	<b>1:12</b>	<b>1:25</b>	5
32	<b>1:45</b>	<b>1:57</b>	<b>2:03</b>	<b>2:12</b>	<b>2:25</b>	5
5	<b>2:45</b>	<b>2:57</b>	<b>3:03</b>	<b>3:12</b>	<b>3:25</b>	5
5	<b>3:15</b>	<b>3:27</b>	<b>3:33</b>	<b>3:42</b>	<b>3:55</b>	5
5	<b>3:45</b>	<b>3:57</b>	<b>4:03</b>	<b>4:12</b>	<b>4:25</b>	5
5	<b>4:15</b>	<b>4:27</b>	<b>4:33</b>	<b>4:42</b>	<b>4:55</b>	5
5	<b>4:45</b>	<b>4:57</b>	<b>5:03</b>	<b>5:12</b>	<b>5:25</b>	5
5	<b>5:15</b>	<b>5:27</b>	<b>5:33</b>	<b>5:42</b>	<b>5:55</b>	5
5	<b>5:45</b>	<b>5:57</b>	<b>6:03</b>	<b>6:12</b>	<b>6:25</b>	5
5	<b>6:15</b>	<b>6:27</b>	<b>6:33</b>	<b>6:42</b>	<b>6:55</b>	16
5	<b>6:45</b>	<b>6:57</b>	<b>7:03</b>	<b>7:12</b>	<b>7:25</b>	5
32	<b>7:45</b>	<b>7:57</b>	<b>8:03</b>	<b>8:12</b>	<b>8:25</b>	5
32	<b>8:45</b>	<b>8:57</b>	<b>9:03</b>	<b>9:12</b>	<b>9:25</b>	5
32	<b>9:45</b>	<b>9:57</b>	<b>10:03</b>	<b>10:12</b>	<b>10:25</b>	5
32	<b>10:45</b>	<b>10:57</b>	<b>11:03</b>	<b>11:12</b>	<b>11:25</b>	18
5	<b>11:15</b>	<b>11:27</b>	-	-	-	-



# ROUTE 16



**The Orange**

The Orange is round and sweet and acidic and delicious  
 The smell is so delightful  
 The taste is so enticing  
 Melting in your mouth  
 Giving you warmth

Ben Moore-Barbosa, Grade 8 Cherokee Heights

Bus Lines is made possible through a partnership between Metro and the Madison Poets Laureate with design by Edgewood College Graphic Design students. [mymetrobus.com/poetry](http://mymetrobus.com/poetry)

# ROUTE 16

## ROUTE 16

Weekend / Holiday

STP // ETP

From Route	South Transfer Point	Moorland & Rimrock	Broadway & Bridge	Pflaum & Alder	East Transfer Point	To Route
-	S	2	3	4	E	16
-	7:00	7:08	7:17	7:24	7:40	16
40	8:00	8:08	8:17	8:24	8:40	16
40	9:00	9:08	9:17	9:24	9:40	16
40	10:00	10:08	10:17	10:24	10:40	16
40	11:00	11:08	11:17	11:24	11:40	16
40	12:00	12:08	12:17	12:24	12:40	16
40	1:00	1:08	1:17	1:24	1:40	16
40	2:00	2:08	2:17	2:24	2:40	16
40	3:00	3:08	3:17	3:24	3:40	16
40	4:00	4:08	4:17	4:24	4:40	16
40	5:00	5:08	5:17	5:24	5:40	16
40	6:00	6:08	6:17	6:24	6:40	16
40	7:00	7:08	7:17	7:24	7:40	16/-
40	8:00	8:08	8:17	8:24	8:40	16
40	9:00	9:08	9:17	9:24	9:40	16
40	10:00	10:08	10:17	10:24	10:40	16
16	10:30	10:37	10:45	10:51	11:05	-

# ROUTE 16

Weekend / Holiday

ETP // STP

From Route	East Transfer Point	Pflaum & Alder	Broadway & Bridge	Moorland & Rimrock	South Transfer Point	To Route
16	E	4	3	2	S	13
-/16	6:45	6:57	7:03	7:12	7:25	13
16	7:45	7:57	8:03	8:12	8:25	13
16	8:45	8:57	9:03	9:12	9:25	13
16	9:45	9:57	10:03	10:12	10:25	13
16	10:45	10:57	11:03	11:12	11:25	13
16	11:45	11:57	12:03	12:12	12:25	13
16	12:45	12:57	1:03	1:12	1:25	13
16	1:45	1:57	2:03	2:12	2:25	13
16	2:45	2:57	3:03	3:12	3:25	13
16	3:45	3:57	4:03	4:12	4:25	13
16	4:45	4:57	5:03	5:12	5:25	13
16	5:45	5:57	6:03	6:12	6:25	13
16	6:45	6:57	7:03	7:12	7:25	13/-
16	7:45	7:57	8:03	8:12	8:25	13
16	8:45	8:57	9:03	9:12	9:25	13
16	9:45	9:57	10:03	10:12	10:25	16
16	10:45	10:56	11:01	11:09	11:20	-

Trip is NOT operated on Sundays or holidays.

Trips are NOT operated on holidays.

## Help the City of Madison Shape Our Future with the 2020 Census

### What is the Census?

The Census is a count of all people living in the United States mandated by the Constitution to occur every 10 years. The count will begin in mid-March of 2020.

### Why is it important?



#### Representation.

Everyone living in the US (not just citizens or voters) must be counted to ensure equal representation at all levels of government.



**Funding.** The census count affects state and federal funding for our community for the next decade. The annual distribution of over \$675 billion

in federal funding is based on the census count. Every person not counted can lead to a loss of \$2,000 per year in funding for transportation, education, childcare, healthcare, and more.

### You can help!

Spread the word on the importance of the 2020 Census to your friends, family, and community. Make sure and fill out your census form in March!



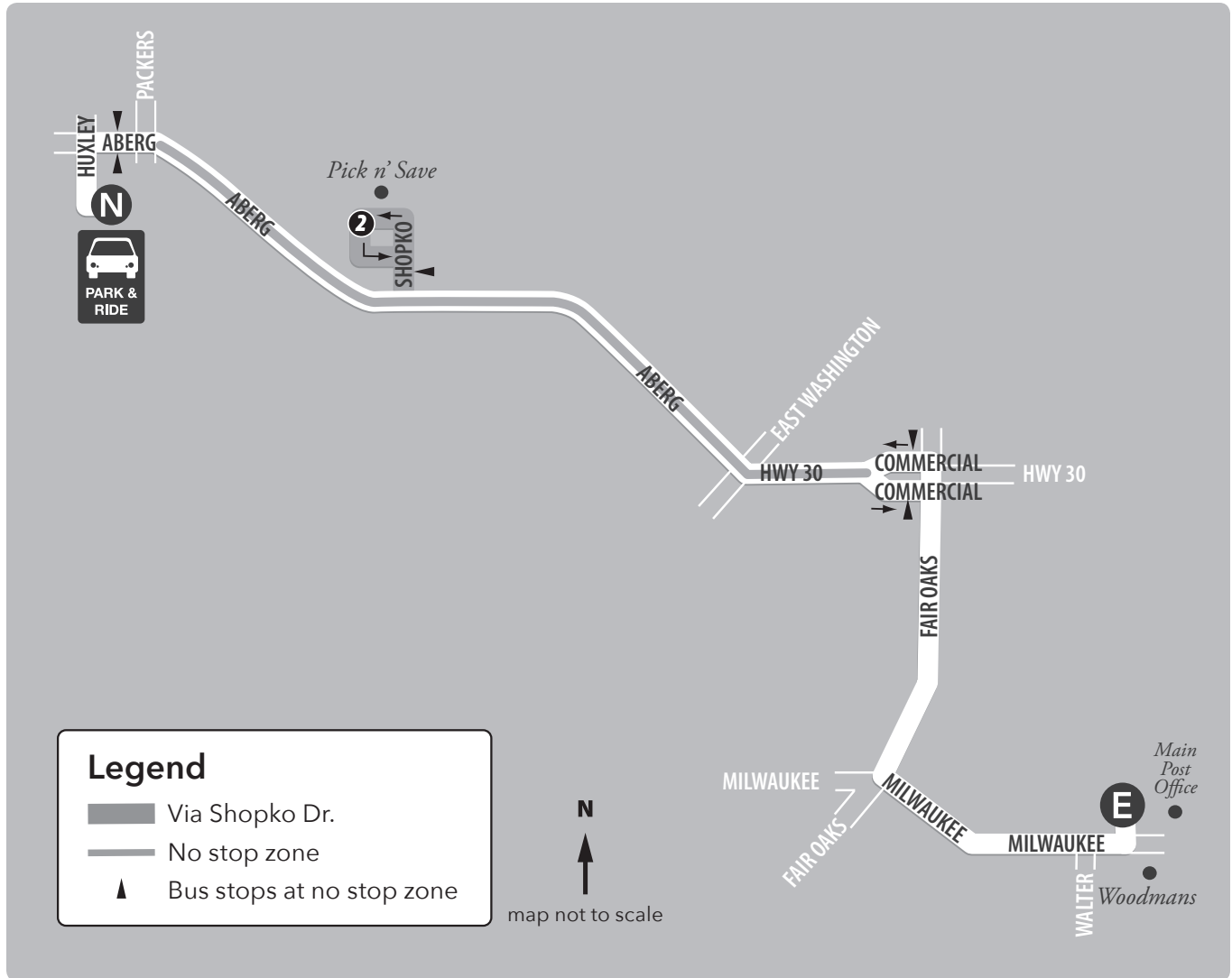
For more, visit:

[www.cityofmadison.com/2020Census](http://www.cityofmadison.com/2020Census)  
or [www.census.gov/2020census](http://www.census.gov/2020census)

Shape  
your future  
START HERE >

United States®  
Census  
2020

# ROUTE 17 MAP



# ROUTE 17

## ROUTE 17

Weekday

NTP // ETP

From Route	North Transfer Point	Shopko Dr & Pick 'N Save	East Transfer Point	To Route
→	<b>N</b>	②	<b>E</b>	→
-	6:30	6:33	6:43	17
21	7:00	-	7:13	31
17	7:30	-	7:43	39
17	8:00	8:03	8:13	17
17	8:30	8:33	8:43	39
17	9:00	9:03	9:13	17
17	9:30	9:33	9:43	39
17	10:00	10:03	10:13	17
17	10:30	10:33	10:43	39
17	11:00	11:03	11:13	17
17	11:30	11:33	11:43	39
17	<b>12:00</b>	<b>12:03</b>	<b>12:13</b>	17
17	<b>12:30</b>	<b>12:33</b>	<b>12:43</b>	39
17	<b>1:00</b>	<b>1:03</b>	<b>1:13</b>	17
17	<b>1:30</b>	<b>1:33</b>	<b>1:43</b>	39
20	<b>2:00</b>	<b>2:03</b>	<b>2:13</b>	17
17	<b>2:30</b>	<b>2:33</b>	<b>2:43</b>	39
17	<b>3:00</b>	<b>3:03</b>	<b>3:13</b>	17
17	<b>3:30</b>	<b>3:33</b>	<b>3:43</b>	39
17	<b>4:00</b>	<b>4:03</b>	<b>4:13</b>	17
17	<b>4:30</b>	<b>4:33</b>	<b>4:43</b>	39
17	<b>5:00</b>	<b>5:03</b>	<b>5:13</b>	17
17	<b>5:30</b>	<b>5:33</b>	<b>5:43</b>	39
17	<b>6:00</b>	<b>6:03</b>	<b>6:13</b>	-
17	<b>6:30</b>	<b>6:33</b>	<b>6:43</b>	17
17	<b>7:00</b>	<b>7:03</b>	<b>7:13</b>	17
17	<b>7:30</b>	<b>7:33</b>	<b>7:43</b>	17
21	<b>8:30</b>	<b>8:33</b>	<b>8:43</b>	17
21	<b>9:30</b>	<b>9:33</b>	<b>9:43</b>	17

## ROUTE 17

Weekday

ETP // NTP

From Route	East Transfer Point	Shopko Dr & Pick 'N Save	North Transfer Point	To Route
→	<b>E</b>	②	<b>N</b>	→
17	6:45	6:52	6:56	20
-	7:15	-	7:26	17
34	7:45	-	7:56	17
17	8:15	8:22	8:26	17
34	8:45	8:52	8:56	17
17	9:15	9:22	9:26	17
34	9:45	9:52	9:56	17
17	10:15	10:22	10:26	17
34	10:45	10:52	10:56	17
17	11:15	11:22	11:26	17
34	11:45	11:52	11:56	17
17	<b>12:15</b>	<b>12:22</b>	<b>12:26</b>	17
34	<b>12:45</b>	<b>12:52</b>	<b>12:56</b>	17
17	<b>1:15</b>	<b>1:22</b>	<b>1:26</b>	17
34	<b>1:45</b>	<b>1:52</b>	<b>1:56</b>	2
17	<b>2:15</b>	<b>2:22</b>	<b>2:26</b>	17
34	<b>2:45</b>	<b>2:52</b>	<b>2:56</b>	17
17	<b>3:15</b>	<b>3:22</b>	<b>3:26</b>	17
34	<b>3:45</b>	<b>3:52</b>	<b>3:56</b>	17
17	<b>4:15</b>	<b>4:22</b>	<b>4:26</b>	17
34	<b>4:45</b>	<b>4:52</b>	<b>4:56</b>	17
17	<b>5:15</b>	<b>5:22</b>	<b>5:26</b>	17
34	<b>5:45</b>	<b>5:52</b>	<b>5:56</b>	17
39	<b>6:15</b>	<b>6:22</b>	<b>6:26</b>	17
17	<b>6:45</b>	<b>6:52</b>	<b>6:56</b>	17
17	<b>7:15</b>	<b>7:22</b>	<b>7:26</b>	17
17	<b>7:45</b>	<b>7:52</b>	<b>7:56</b>	22
17	<b>8:45</b>	<b>8:52</b>	<b>8:56</b>	21
17	<b>9:45</b>	<b>9:52</b>	<b>9:56</b>	21

# ROUTE 17

Weekend / Holiday

NTP // ETP

From Route	North Transfer Point	Shopko Dr at Pick 'N Save	East Transfer Point	To Route
	<b>N</b>	<b>2</b>	<b>E</b>	
22	7:00	7:03	7:13	17
21	7:30	7:33	7:43	17
22	8:00	8:03	8:13	17
21	8:30	8:33	8:43	17
22	9:00	9:03	9:13	17
21	9:30	9:33	9:43	17
22	10:00	10:03	10:13	17
21	10:30	10:33	10:43	17
22	11:00	11:03	11:13	17
21	11:30	11:33	11:43	17
22	12:00	12:03	12:13	17
21	12:30	12:33	12:43	17
22	1:00	1:03	1:13	17
21	1:30	1:33	1:43	17
22	2:00	2:03	2:13	17
21	2:30	2:33	2:43	17
22	3:00	3:03	3:13	17
21	3:30	3:33	3:43	17
22	4:00	4:03	4:13	17
21	4:30	4:33	4:43	17
22	5:00	5:03	5:13	17
21	5:30	5:33	5:43	17
22	6:00	6:03	6:13	17
21	6:30	6:33	6:43	17
22	7:00	7:03	7:13	17
21	7:30	7:33	7:43	17
22	8:00	8:03	8:13	17
21	8:30	8:33	8:43	17
22	9:00	9:03	9:13	17
21	9:30	9:33	9:43	17
22	10:00	10:03	10:13	17
21	10:30	10:33	10:43	-

# ROUTE 17

Weekend / Holiday

ETP // NTP

From Route	East Transfer Point	Shopko Dr at Pick 'N Save	North Transfer Point	To Route
	<b>E</b>	<b>2</b>	<b>N</b>	
-	6:45	6:52	6:56	21
17	7:15	7:22	7:26	22
-/17	7:45	7:52	7:56	21
17	8:15	8:22	8:26	22
17	8:45	8:52	8:56	21
17	9:15	9:22	9:26	22
17	9:45	9:52	9:56	21
17	10:15	10:22	10:26	22
17	10:45	10:52	10:56	21
17	11:15	11:22	11:26	22
17	11:45	11:52	11:56	21
17	12:15	12:22	12:26	22
17	12:45	12:52	12:56	21
17	1:15	1:22	1:26	22
17	1:45	1:52	1:56	21
17	2:15	2:22	2:26	22
17	2:45	2:52	2:56	21
17	3:15	3:22	3:26	22
17	3:45	3:52	3:56	21
17	4:15	4:22	4:26	22
17	4:45	4:52	4:56	21
17	5:15	5:22	5:26	22
17	5:45	5:52	5:56	21
17	6:15	6:22	6:26	22
17	6:45	6:52	6:56	21
17	7:15	7:22	7:26	22
17	7:45	7:52	7:56	21
17	8:15	8:22	8:26	22
17	8:45	8:52	8:56	21
17	9:15	9:22	9:26	22
17	9:45	9:52	9:56	21
17	10:15	10:22	10:26	22

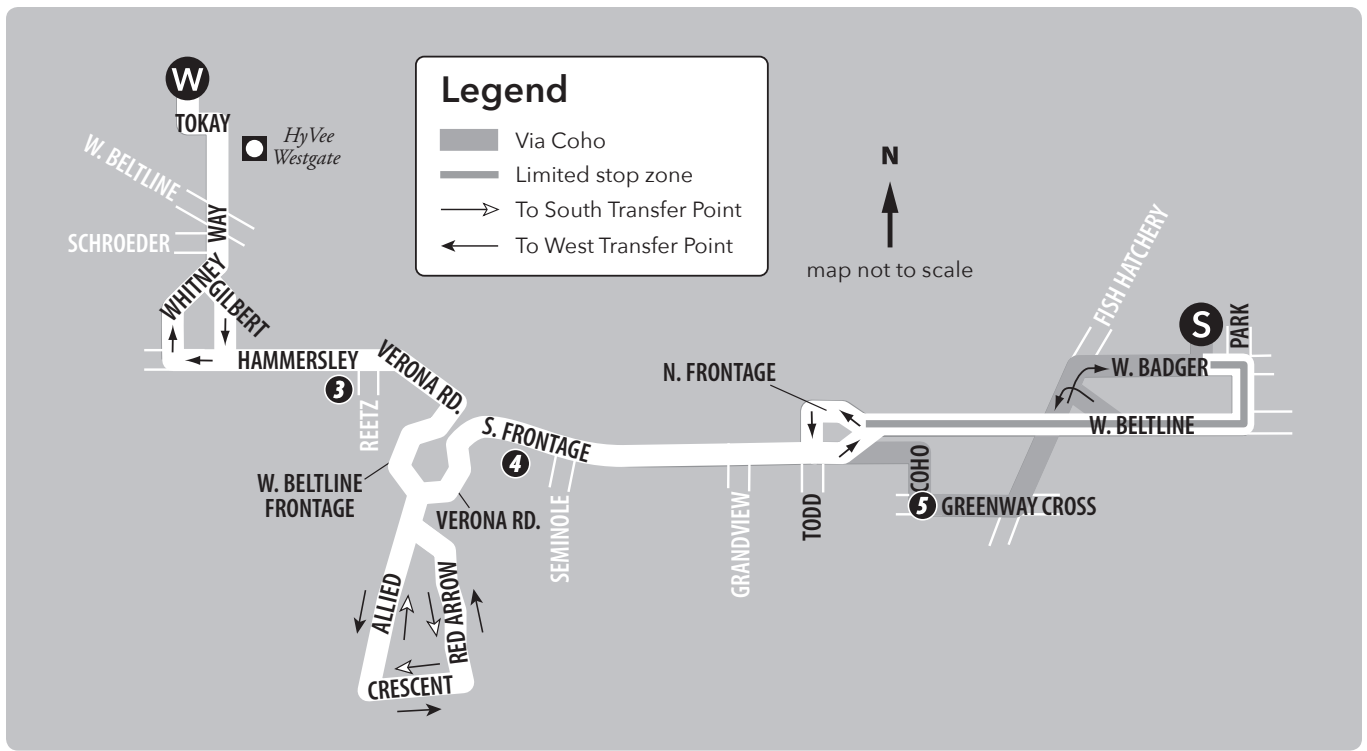
ROUTE 17

Trip is NOT operated on Sundays or holidays.

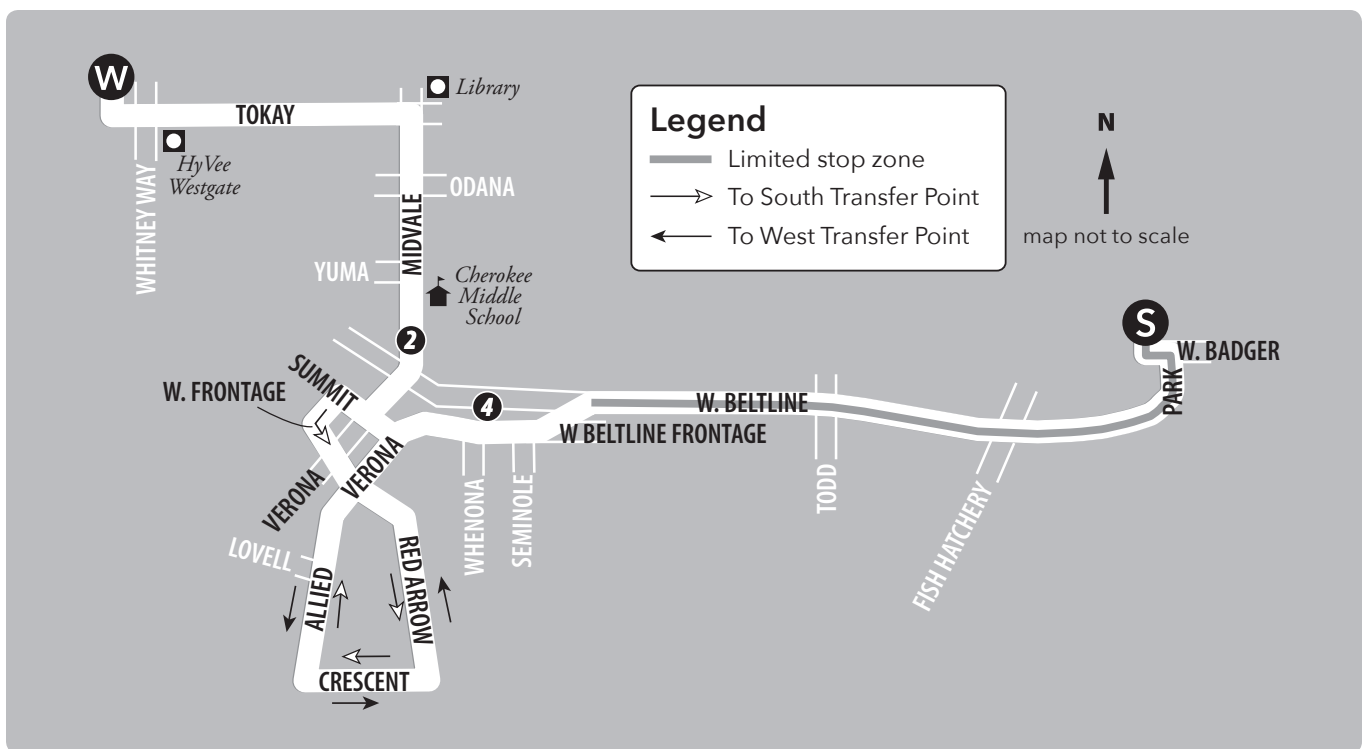
Trips are NOT operated on holidays.

# ROUTE 18 MAPS

## Hammersley & Coho Map



## Midvale Map



# ROUTE 18

Weekday

West Transfer Point // South Transfer Point

From Route	West Transfer Point	Midvale & Nakoma	Hammersley & Reetz	Frontage & Whenona	Greenway Cross & Coho	South Transfer Point	To Route
	<b>W</b>	2	3	4	5	<b>S</b>	
18	6:30	-	6:35%	6:44	6:49	6:55	4
18	7:00	7:06	-	7:16	-	7:25	4
18	7:30	7:36	-	7:46	-	7:55	4
18	8:00	8:06	-	8:16	-	8:25	4
18	8:30	8:36	-	8:46	-	8:55	4
18	9:00	-	9:05#	9:14	-	9:23	4
18	9:30	9:36	-	9:46	-	9:55	4
18	10:00	-	10:05#	10:14	-	10:23	4
18	10:30	10:36	-	10:46	-	10:55	4
18	11:00	-	11:05#	11:14	-	11:23	4
18	11:30	11:36	-	11:46	-	11:55	4
51	12:00	-	12:05#	12:14	-	12:23	40
18	12:30	12:36	-	12:46	-	12:55	4
18	1:00	-	1:05#	1:14	-	1:23	4
73	1:30	1:36	-	1:46	-	1:55	4
18	2:00	-	2:05#	2:14	-	2:23	4
18	2:30	2:36	-	2:46	-	2:55	4
18	3:00	-	3:05#	3:14	-	3:23	4
18	3:30	3:36	-	3:46	-	3:55	4
18	4:00	4:06	-	4:16	-	4:25	13
18	4:30	4:36	-	4:46	-	4:55	18
18	5:00	5:06	-	5:16	-	5:25	13
18	5:30	5:36	-	5:46	-	5:55	4
18	6:00	-	6:05%	6:14	6:19	6:25	18
18	6:30	6:36	-	6:46	-	6:55	4
50	7:00	-	7:05%	7:14	7:19	7:25	18
18	7:30	7:36	-	7:46	-	7:55	4
50	8:00	-	8:05%	8:14	8:19	8:25	18
18	8:30	8:36	-	8:46	-	8:55	4
18	9:00	-	9:05%	9:14	9:19	9:25	18
18	9:30	9:36	-	9:46	-	9:55	4
51	10:00	-	10:05%	10:14	10:19	10:25	18
18	10:30	10:36	-	10:46	-	10:55	4
18	11:00	-	11:05%	11:14	11:19	11:25	5
18	11:30	11:36	-	11:46	-	11:55	4
18	11:58	-	12:03%	12:12	12:17	12:23	-

% – Bus travels via Hammersley Rd. and Coho St. Trip does not use Beltline Hwy.

# – Bus travels via Hammersley Rd. Trip uses Beltline Hwy. with no stops between Todd Dr. and the South Transfer Point.

All other trips operate via Midvale Bl. And use Beltline Hwy. with no stops between Seminole Hwy. and the South Transfer Point.

ROUTE 18

# ROUTE 18

## ROUTE 18

Weekday

South Transfer Point // West Transfer Point

From Route	South Transfer Point	Greenway Cross & Coho	Frontage & Whenona	Hammersley & Reetz	Midvale & Nakoma	West Transfer Point	To Route
	<b>S</b>	5	4	3	2	<b>W</b>	
-	5:30%	5:34	5:39	5:49	-	5:55	14
-	6:00%	6:04	6:09	6:19	-	6:25	18
16	6:30	-	6:35	-	6:45	6:55	18
4	7:00	-	7:05	-	7:15	7:25	18
16	7:30	-	7:35	-	7:45	7:55	18
4	8:00	-	8:05	-	8:15	8:25	18
4	8:30	-	8:35	-	8:45	8:55	18
4	9:00#	-	9:07	9:17	-	9:25	18
4	9:30	-	9:35	-	9:45	9:55	18
4	10:00#	-	10:07	10:17	-	10:25	18
4	10:30	-	10:35	-	10:45	10:55	18
4	11:00#	-	11:07	11:17	-	11:25	18
4	11:30	-	11:35	-	11:45	11:55	52
4	12:00#	-	12:07	12:17	-	12:25	18
16	12:30	-	12:35	-	12:45	12:55	18
4	1:00#	-	1:07	1:17	-	1:25	73
4	1:30	-	1:35	-	1:45	1:55	18
4	2:00#	-	2:07	2:17	-	2:25	18
4	2:30	-	2:35	-	2:45	2:55	18
4	3:00#	-	3:07	3:17	-	3:25	18
13	3:30	-	3:35	-	3:45	3:55	18
4	4:00	-	4:05	-	4:15	4:25	18
40	4:30	-	4:35	-	4:45	4:55	18
18	5:00	-	5:05	-	5:15	5:25	18
40	5:30	-	5:35	-	5:45	5:55	18
4	6:00%	6:04	6:09	6:19	-	6:25	18
18	6:30	-	6:35	-	6:45	6:55	-
40	7:00%	7:04	7:09	7:19	-	7:25	18
18	7:30	-	7:35	-	7:45	7:55	2
4	8:00%	8:04	8:09	8:19	-	8:25	18
18	8:30	-	8:35	-	8:45	8:55	18
4	9:00%	9:04	9:09	9:19	-	9:25	18
18	9:30	-	9:35	-	9:45	9:55	52
4	10:00%	10:04	10:09	10:19	-	10:25	18
18	10:30	-	10:35	-	10:45	10:55	18
4	11:00%	11:04	11:09	11:19	-	11:25	18
16	11:30	-	11:35	-	11:45	11:55	18

% – Bus uses Beltline Hwy. with no stops between the South Transfer Point and Fish Hatchery Rd. Trip travels via Coho St. and Hammersley Rd.  
 # – Bus uses Beltline Hwy. with no stops between the South Transfer Point and Todd Dr. Trip travels via Hammersley Rd.  
 All other trips use Beltline Hwy. with no stops between the South Transfer Point and Seminole Hwy. Trips travel via Midvale Bl.



# ROUTE 18

Weekend / Holiday

West Transfer Point // South Transfer Point

From Route	West Transfer Point	Midvale & Nakoma	Hammersley & Reetz	Frontage & Whenona	Greenway Cross & Coho	South Transfer Point	To Route
	<b>W</b>	2	3	4	5	<b>S</b>	
18	7:00	–	7:05	7:14	7:20	7:25	5
–/59	7:30	7:35	–	7:45	–	7:55	4
–/18	8:00	–	8:05	8:14	8:20	8:25	5
59	8:30	8:35	–	8:45	–	8:55	4
18	9:00	–	9:05	9:14	9:20	9:25	5
59	9:30	9:35	–	9:45	–	9:55	4
18	10:00	–	10:05	10:14	10:20	10:25	5
59	10:30	10:35	–	10:45	–	10:55	4
18	11:00	–	11:05	11:14	11:20	11:25	5
59	11:30	11:35	–	11:45	–	11:55	4
18	12:00	–	12:05	12:14	12:20	12:25	5
59	12:30	12:35	–	12:45	–	12:55	4
18	1:00	–	1:05	1:14	1:20	1:25	5
59	1:30	1:35	–	1:45	–	1:55	4
18	2:00	–	2:05	2:14	2:20	2:25	5
59	2:30	2:35	–	2:45	–	2:55	4
18	3:00	–	3:05	3:14	3:20	3:25	5
59	3:30	3:35	–	3:45	–	3:55	4
18	4:00	–	4:05	4:14	4:20	4:25	5
59	4:30	4:35	–	4:45	–	4:55	4
18	5:00	–	5:05	5:14	5:20	5:25	5
59	5:30	5:35	–	5:45	–	5:55	4
18	6:00	–	6:05	6:14	6:20	6:25	5
59	6:30	6:35	–	6:45	–	6:55	4
18	7:00	–	7:05	7:14	7:20	7:25	5/–
59	7:30	7:35	–	7:45	–	7:55	4
18	8:00	–	8:05	8:14	8:20	8:25	5
59	8:30	8:35	–	8:45	–	8:55	4
18	9:00	–	9:05	9:14	9:20	9:25	5
59	9:30	9:35	–	9:45	–	9:55	4
18	10:00	–	10:05	10:14	10:20	10:25	–
59	10:30	10:35	–	10:45	–	10:55	–

Trip is NOT operated on Sundays or holidays.

Trips are NOT operated on holidays.

ROUTE 18

# ROUTE 18

## ROUTE 18

Weekend / Holiday

South Transfer Point // West Transfer Point

From Route	South Transfer Point	Greenway Cross & Coho	Frontage & Whenona	Hammersley & Reetz	Midvale & Nakoma	West Transfer Point	To Route
→	<b>S</b>	5	4	3	2	<b>W</b>	→
-	6:30	6:34	6:40	6:49	-	6:55	18
4	7:00	7:04	7:10	7:19	-	7:25	59
-/5	7:30	-	7:35	-	7:45	7:55	18
-/4	8:00	8:04	8:10	8:19	-	8:25	59
5	8:30	-	8:35	-	8:45	8:55	18
4	9:00	9:04	9:10	9:19	-	9:25	59
5	9:30	-	9:35	-	9:45	9:55	18
4	10:00	10:04	10:10	10:19	-	10:25	59
5	10:30	-	10:35	-	10:45	10:55	18
4	11:00	11:04	11:10	11:19	-	11:25	59
5	11:30	-	11:35	-	11:45	11:55	18
4	12:00	12:04	12:10	12:19	-	12:25	59
5	12:30	-	12:35	-	12:45	12:55	18
4	1:00	1:04	1:10	1:19	-	1:25	59
5	1:30	-	1:35	-	1:45	1:55	18
4	2:00	2:04	2:10	2:19	-	2:25	59
5	2:30	-	2:35	-	2:45	2:55	18
4	3:00	3:04	3:10	3:19	-	3:25	59
5	3:30	-	3:35	-	3:45	3:55	18
4	4:00	4:04	4:10	4:19	-	4:25	59
5	4:30	-	4:35	-	4:45	4:55	18
4	5:00	5:04	5:10	5:19	-	5:25	59
5	5:30	-	5:35	-	5:45	5:55	18
4	6:00	6:04	6:10	6:19	-	6:25	59
5	6:30	-	6:35	-	6:45	6:55	18
4	7:00	7:04	7:10	7:19	-	7:25	59/-
5	7:30	-	7:35	-	7:45	7:55	18
4	8:00	8:04	8:10	8:19	-	8:25	59
5	8:30	-	8:35	-	8:45	8:55	18
4	9:00	9:04	9:10	9:19	-	9:25	59
5	9:30	-	9:35	-	9:45	9:55	18
4	10:00	10:04	10:10	10:19	-	10:25	59

Trip is NOT operated on Sundays or holidays.

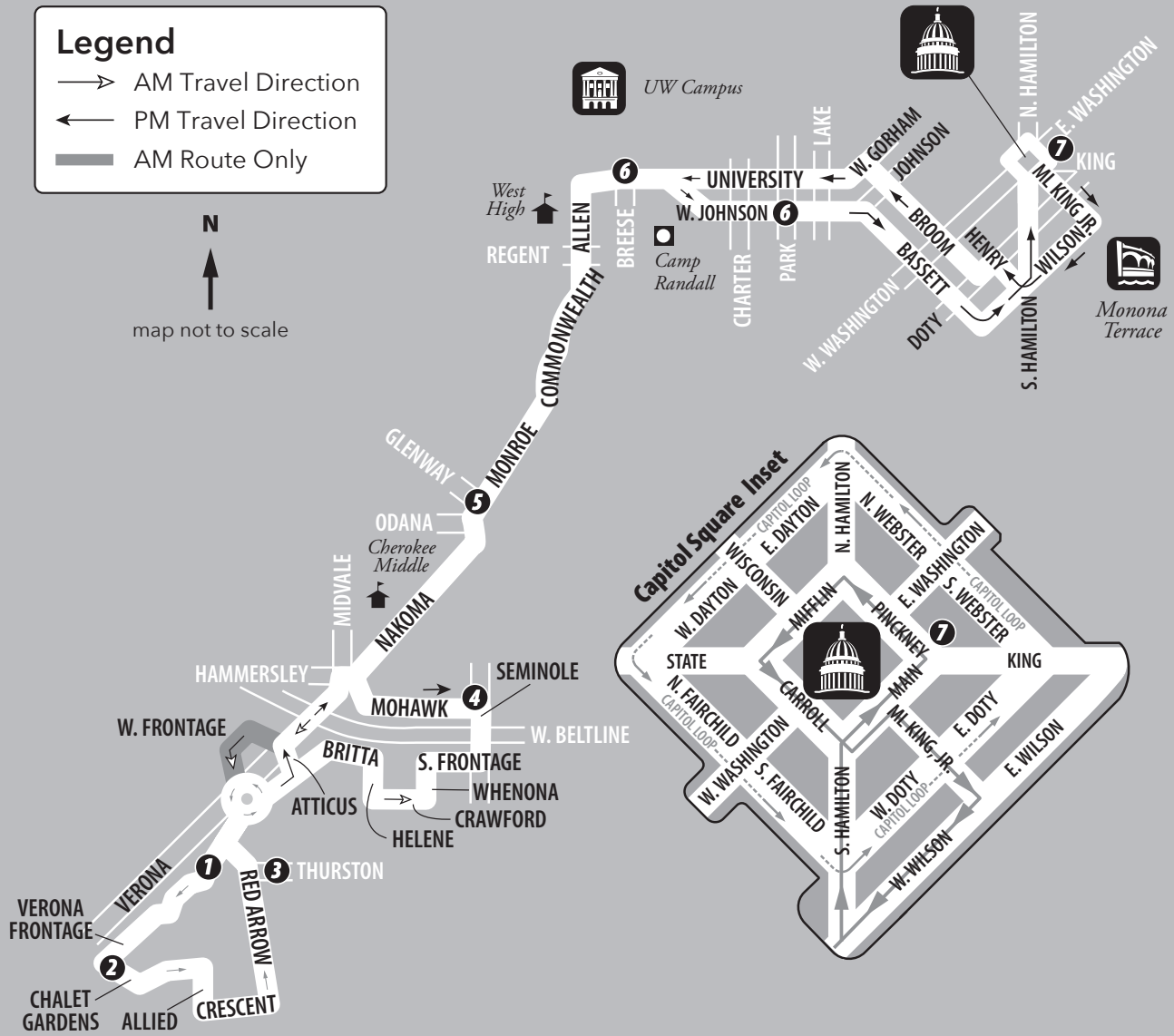
Trips are NOT operated on holidays.

# ROUTE 19 MAP

**Legend**

- AM Travel Direction
- ← PM Travel Direction
- AM Route Only

N  
↑  
map not to scale



# ROUTE 19

## ROUTE 19

Weekday

Dunns Marsh // Capitol Square

From Route	Verona Frontage & Red Arrow	Chalet Grdins & Verona Frontage	Red Arrow & Thurston	Mohawk & Seminole	Monroe & Glenway	University & Breese	Pinckney & Main	To Route
→	①	②	③	④	⑤	⑥	⑦	→
-	5:32	5:33	5:37	5:44	5:48	5:55	6:05	23
-	6:02	6:03	6:07	6:14	6:19	6:26	6:37	23
-	6:32	6:33	6:37	6:44	6:49	6:56	7:07	23
-	6:58	6:59	7:03	7:11	7:17	7:26	7:37	19
19	7:28	7:29	7:33	7:41	7:49	8:01	8:12	19
19	8:01	8:02	8:06	8:13	8:20	8:29	8:40	-
19	8:31	8:32	8:36	8:43	8:50	8:59	9:10	19
19	8:51	8:52	8:56	9:03	9:10	9:19	9:30	1
19	9:54	9:55	9:59	10:05	10:11	10:19	10:31	1
19	10:54	10:55	10:59	11:05	11:11	11:19	11:31	1
19	11:54	11:55	11:59	12:05	12:11	12:19	12:31	1
19	12:54	12:55	12:59/1:03*	-	1:10	1:18	1:30	1
19	1:52	1:53	1:58/2:03*	-	2:10	2:18	2:30	1
19	2:52	2:53	2:58/3:11*	-	3:18	3:26	3:38	23
19	3:52	3:53	3:58/4:11*	-	4:18	4:27	4:40	19
19	4:20	4:21	4:26/4:41*	-	4:48	4:57	5:10	19
19	4:54	4:55	5:00/5:11*	-	5:18	5:27	5:40	19
19	5:52	5:53	5:58/6:10*	-	6:17	6:26	6:39	14
19	7:01	7:02	7:06/7:13*	-	7:19	7:26	7:39	14
19	7:58	7:59	8:03/8:13*	-	8:19	8:26	8:39	14
19	8:58	8:59	9:03/9:20*	-	9:25	9:31	9:42	14
19	9:58	9:59	10:03/10:20*	-	10:25	10:31	10:42	14

\*Bus arrives/departs

# ROUTE 19

Weekday

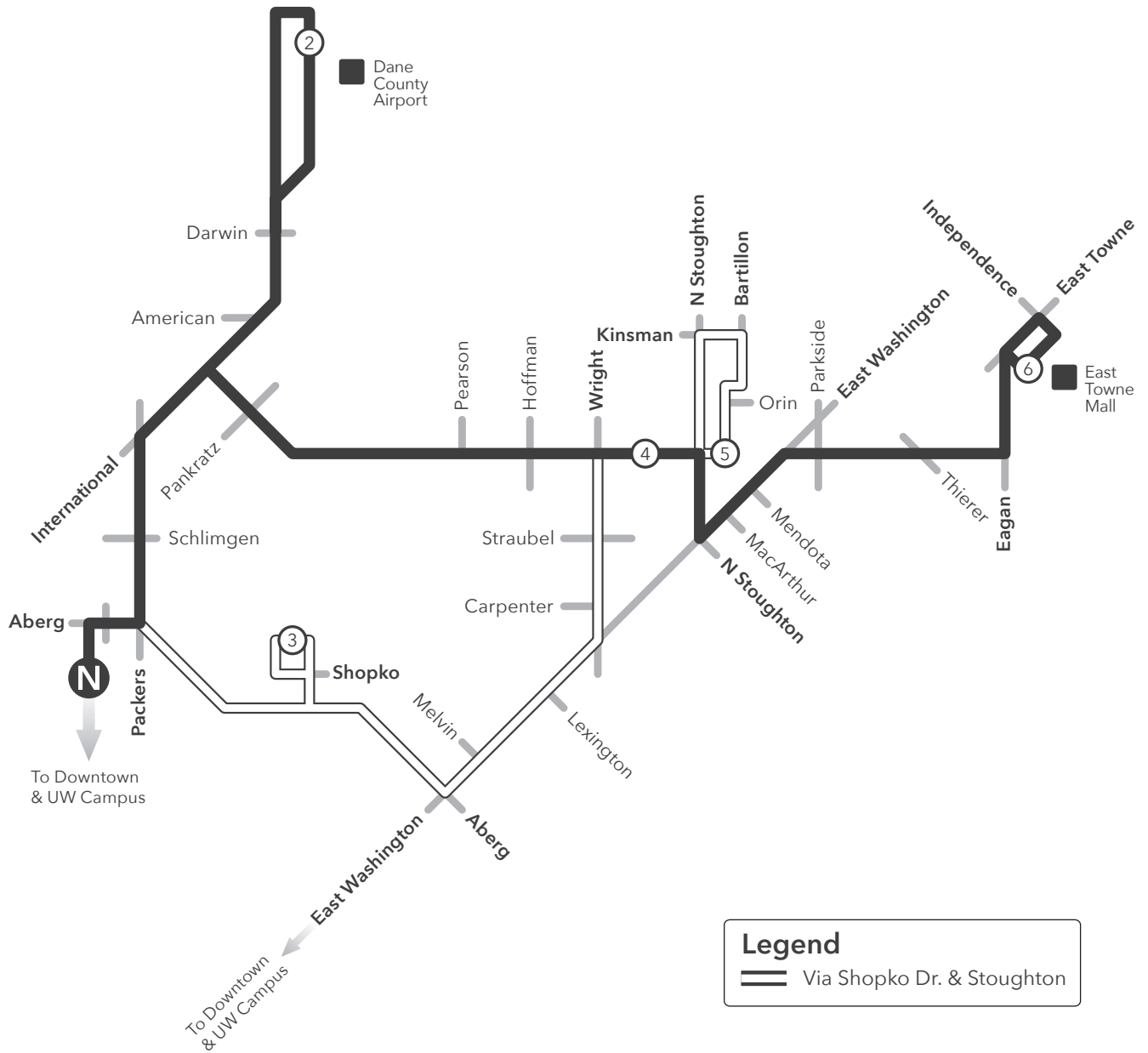
Capitol Square // Dunns Marsh

From Route	Pinckney & Main	University & Park	Monroe & Glenway	Mohawk & Seminole	Verona Frontage & Red Arrow	Chalet Grdins & Verona Frontage	Red Arrow & Thurston	To Route
	7	6	5	4	1	2	3	
70	6:50	7:02	7:12	-	7:19/7:28*	7:29	7:33	19
23	7:13	7:28	7:39	-	7:46/8:01*	8:02	8:06	19
19	7:43	7:58	8:09	-	8:16/8:31*	8:32	8:36	19
19	8:17	8:30	8:41	-	8:48/8:51*	8:52	8:56	19
19	9:17	9:30	9:41	-	9:48/9:54*	9:55	9:59	19
1	10:17	10:32	10:43	-	10:50/10:54*	10:55	10:59	19
1	11:17	11:29	11:40	-	11:47/11:54*	11:55	11:59	19
1	12:17	12:31	12:42	12:48	12:54	12:55	12:59	19
1	1:17	1:29	1:40	1:46	1:52	1:53	1:58	19
1	2:17	2:29	2:40	2:46	2:52	2:53	2:58	19
1	3:17	3:29	3:40	3:46	3:52	3:53	3:58	19
-	3:45	3:57	4:08	4:14	4:20	4:21	4:26	19
-	4:14	4:27	4:39	4:46	4:54	4:55	5:00	19
19	4:44	4:57	5:09	5:15	5:22	5:23	5:28	-
19	5:14	5:27	5:39	5:45	5:52	5:53	5:58	19
19	5:46	5:59	6:11	6:17	6:24	6:25	6:30	-
75	6:28	6:40	6:51	6:56	7:01	7:02	7:06	19
70	7:28	7:39	7:49	7:53	7:58	7:59	8:03	19
70	8:28	8:39	8:49	8:53	8:58	8:59	9:03	19
70	9:28	9:39	9:49	9:53	9:58	9:59	10:03	19
70	10:25	10:36	10:46	10:50	10:55	10:56	11:00	3

\*Bus arrives/departs

ROUTE 19

# ROUTE 20 MAP



# ROUTE 20

Weekday

North Transfer Point // East Towne Mall

From Route	North Transfer Point	Dane County Airport	Shopko Dr at Pick 'N Save	Anderson at Madison College	Frontage & Stoughton	East Towne Mall	To Route
	<b>N</b>	<b>2</b>	<b>3</b>	<b>4</b>	<b>5</b>	<b>6</b>	
21	6:00	6:07	-	6:13	-	6:20	30
2	6:30	6:37	-	6:44	-	6:52	36
17	7:00	7:07	-	7:14	-	7:22	6
22	7:30	7:37	-	7:44	-	7:52	26
2	8:00	8:07	-	8:14	-	8:22	26
2	8:30	8:37	-	8:44	-	8:52	26
22	9:00	9:07	-	9:14	-	9:22	26
2	9:30	9:37	-	9:44	-	9:52	26
2	10:00	10:07	-	10:14	-	10:22	26
2	10:30	10:37	-	10:44	-	10:52	26
2	11:00	11:07	-	11:14	-	11:22	26
2	11:30	11:37	-	11:44	-	11:52	26
2	<b>12:00</b>	<b>12:07</b>	-	<b>12:14</b>	-	<b>12:22</b>	26
2	<b>12:30</b>	<b>12:37</b>	-	<b>12:44</b>	-	<b>12:52</b>	26
2	<b>1:00</b>	<b>1:07</b>	-	<b>1:14</b>	-	<b>1:22</b>	26
22	<b>1:30</b>	<b>1:37</b>	-	<b>1:44</b>	-	<b>1:52</b>	26
22	<b>2:00</b>	<b>2:07</b>	-	<b>2:14</b>	-	<b>2:22</b>	26
22	<b>2:30</b>	<b>2:37</b>	-	<b>2:44</b>	-	<b>2:52</b>	36
22	<b>3:00</b>	<b>3:07</b>	-	<b>3:14</b>	-	<b>3:22</b>	26
2	<b>3:30</b>	<b>3:37</b>	-	<b>3:44</b>	-	<b>3:52</b>	26
2	<b>4:00</b>	<b>4:07</b>	-	<b>4:14</b>	-	<b>4:22</b>	26
2	<b>4:30</b>	<b>4:37</b>	-	<b>4:44</b>	-	<b>4:52</b>	26
2	<b>5:00</b>	<b>5:07</b>	-	<b>5:14</b>	-	<b>5:22</b>	36
2	<b>5:30</b>	<b>5:37</b>	-	<b>5:44</b>	-	<b>5:52</b>	36
2	<b>6:00</b>	<b>6:07</b>	-	<b>6:14</b>	-	<b>6:21</b>	30
20	<b>6:30</b>	<b>6:37</b>	-	<b>6:44</b>	-	<b>6:51</b>	36
2	<b>7:00</b>	<b>7:07</b>	-	<b>7:14</b>	-	<b>7:21</b>	30
21	<b>7:30</b>	<b>7:37</b>	-	<b>7:44</b>	-	<b>7:51</b>	30
22	<b>8:00</b>	-	<b>8:04</b>	<b>8:11</b>	<b>8:14</b>	<b>8:23</b>	30
2	<b>8:30</b>	<b>8:37</b>	-	<b>8:44</b>	-	<b>8:51</b>	30
2	<b>9:00</b>	-	<b>9:04</b>	<b>9:11</b>	<b>9:14</b>	<b>9:23</b>	6
2	<b>9:30</b>	<b>9:37</b>	-	<b>9:44</b>	-	<b>9:51</b>	20
2	<b>10:00</b>	-	<b>10:04</b>	<b>10:11</b>	<b>10:14</b>	<b>10:23</b>	26

ROUTE 20

# ROUTE 20

## ROUTE 20

Weekday

East Towne Mall // North Transfer Point

From Route	East Towne Mall	Frontage & Stoughton	Anderson at Madison College	Shopko Dr at Pick 'N Save	Dane County Airport	North Transfer Point	To Route
	6	5	4	3	2	<b>N</b>	
26	6:59	-	7:07	-	7:13	7:23	28
6	7:31	-	7:39	-	7:45	7:55	2
26	8:01	-	8:09	-	8:15	8:25	2
26	8:31	-	8:39	-	8:45	8:55	2
26	9:01	-	9:09	-	9:15	9:25	2
26	9:31	-	9:39	-	9:45	9:55	2
26	10:01	-	10:09	-	10:15	10:25	2
26	10:31	-	10:39	-	10:45	10:55	2
26	11:01	-	11:09	-	11:15	11:25	2
26	11:31	-	11:39	-	11:45	11:55	22
26	<b>12:01</b>	-	<b>12:09</b>	-	<b>12:15</b>	<b>12:25</b>	2
26	<b>12:31</b>	-	<b>12:39</b>	-	<b>12:45</b>	<b>12:55</b>	22
26	<b>1:01</b>	-	<b>1:09</b>	-	<b>1:15</b>	<b>1:25</b>	2
26	<b>1:31</b>	-	<b>1:39</b>	-	<b>1:45</b>	<b>1:55</b>	17
26	<b>2:01</b>	-	<b>2:09</b>	-	<b>2:15</b>	<b>2:25</b>	2
26	<b>2:31</b>	-	<b>2:39</b>	-	<b>2:45</b>	<b>2:55</b>	2
30	<b>3:01</b>	-	<b>3:09</b>	-	<b>3:15</b>	<b>3:25</b>	2
26	<b>3:31</b>	-	<b>3:39</b>	-	<b>3:45</b>	<b>3:55</b>	2
26	<b>4:01</b>	-	<b>4:09</b>	-	<b>4:15</b>	<b>4:25</b>	2
26	<b>4:31</b>	-	<b>4:39</b>	-	<b>4:45</b>	<b>4:55</b>	2
36	<b>5:01</b>	-	<b>5:09</b>	-	<b>5:15</b>	<b>5:25</b>	2
6	<b>5:31</b>	-	<b>5:39</b>	-	<b>5:45</b>	<b>5:55</b>	2
30	<b>6:03</b>	-	<b>6:10</b>	-	<b>6:16</b>	<b>6:25</b>	20
30	<b>6:33</b>	-	<b>6:40</b>	-	<b>6:46</b>	<b>6:55</b>	2
30	<b>7:03</b>	-	<b>7:10</b>	-	<b>7:16</b>	<b>7:25</b>	2
30	<b>7:33</b>	-	<b>7:40</b>	-	<b>7:46</b>	<b>7:55</b>	2
6	<b>8:02</b>	<b>8:09</b>	<b>8:13</b>	<b>8:21</b>	-	<b>8:25</b>	2
30	<b>8:33</b>	-	<b>8:40</b>	-	<b>8:46</b>	<b>8:55</b>	2
30	<b>9:02</b>	<b>9:09</b>	<b>9:13</b>	<b>9:21</b>	-	<b>9:25</b>	2
30	<b>9:33</b>	-	<b>9:40</b>	-	<b>9:46</b>	<b>9:55</b>	2
20	<b>10:02</b>	<b>10:09</b>	<b>10:13</b>	<b>10:21</b>	-	<b>10:25</b>	2
30	<b>10:33</b>	-	<b>10:40</b>	-	<b>10:46</b>	<b>10:55</b>	4



# ROUTE 20

Weekend / Holiday

North Transfer Point // East Towne Mall

From Route	North Transfer Point	Dane County Airport	Shopko Dr at Pick 'N Save	Anderson at Madison College	Frontage & Stoughton	East Towne Mall	To Route
	<b>N</b>	<b>2</b>	<b>3</b>	<b>4</b>	<b>5</b>	<b>6</b>	
-	7:30	7:37	-	7:44	-	7:52	30
-/2	8:00	-	8:04	8:10	8:13	8:22	30
2	8:30	8:37	-	8:44	-	8:52	30
2	9:00	-	9:04	9:10	9:13	9:22	30
2	9:30	9:37	-	9:44	-	9:52	30
2	10:00	-	10:04	10:10	10:13	10:22	30
2	10:30	10:37	-	10:44	-	10:52	30
2	11:00	-	11:04	11:10	11:13	11:22	30
2	11:30	11:37	-	11:44	-	11:52	30
2	12:00	-	12:04	12:10	12:13	12:22	30
2	12:30	12:37	-	12:44	-	12:52	30
2	1:00	-	1:04	1:10	1:13	1:22	30
2	1:30	1:37	-	1:44	-	1:52	30
2	2:00	-	2:04	2:10	2:13	2:22	30
2	2:30	2:37	-	2:44	-	2:52	30
2	3:00	-	3:04	3:10	3:13	3:22	30
2	3:30	3:37	-	3:44	-	3:52	30
2	4:00	-	4:04	4:10	4:13	4:22	30
2	4:30	4:37	-	4:44	-	4:52	30
2	5:00	-	5:04	5:10	5:13	5:22	30
2	5:30	5:37	-	5:44	-	5:52	30
2	6:00	-	6:04	6:10	6:13	6:22	30
2	6:30	6:37	-	6:44	-	6:52	30/-
2	7:00	-	7:04	7:10	7:13	7:22	30/-
2	7:30	7:37	-	7:44	-	7:52	30
2	8:00	-	8:04	8:10	8:13	8:22	30
2	8:30	8:37	-	8:44	-	8:52	30
2	9:00	-	9:04	9:10	9:13	9:22	30
2	9:30	9:37	-	9:44	-	9:52	30

Trip is NOT operated on Sundays or holidays.

Trips are NOT operated on holidays.

ROUTE 20

# ROUTE 20

## ROUTE 20

Weekend / Holiday

East Towne Mall // North Transfer Point

From Route	East Towne Mall	Frontage & Stoughton	Anderson at Madison College	Shopko Dr at Pick 'N Save	Dane County Airport	North Transfer Point	To Route
	6	5	4	3	2	N	
30	7:32	-	7:39	-	7:45	7:55	2
-/30	8:02	8:09	8:13	8:21	-	8:25	2
30	8:32	-	8:39	-	8:45	8:55	2
30	9:02	9:09	9:13	9:21	-	9:25	2
30	9:32	-	9:39	-	9:45	9:55	2
30	10:02	10:09	10:13	10:21	-	10:25	2
30	10:32	-	10:39	-	10:45	10:55	2
30	11:02	11:09	11:13	11:21	-	11:25	2
30	11:32	-	11:39	-	11:45	11:55	2
30	12:02	12:09	12:13	12:21	-	12:25	2
30	12:32	-	12:39	-	12:45	12:55	2
30	1:02	1:09	1:13	1:21	-	1:25	2
30	1:32	-	1:39	-	1:45	1:55	2
30	2:02	2:09	2:13	2:21	-	2:25	2
30	2:32	-	2:39	-	2:45	2:55	2
30	3:02	3:09	3:13	3:21	-	3:25	2
30	3:32	-	3:39	-	3:45	3:55	2
30	4:02	4:09	4:13	4:21	-	4:25	2
30	4:32	-	4:39	-	4:45	4:55	2
30	5:02	5:09	5:13	5:21	-	5:25	2
30	5:32	-	5:39	-	5:45	5:55	2
30	6:02	6:09	6:13	6:21	-	6:25	2
30	6:32	-	6:39	-	6:45	6:55	2/-
30	7:02	7:09	7:13	7:21	-	7:25	2
30	7:32	-	7:39	-	7:45	7:55	2
30	8:02	8:09	8:13	8:21	-	8:25	2
30	8:32	-	8:39	-	8:45	8:55	2
30	9:02	9:09	9:13	9:21	-	9:25	2
30	9:32	-	9:39	-	9:45	9:55	2
30	10:02	10:09	10:13	10:21	-	10:25	-

Trip is NOT operated on Sundays or holidays.

Trips are NOT operated on holidays.

# ROUTE 21

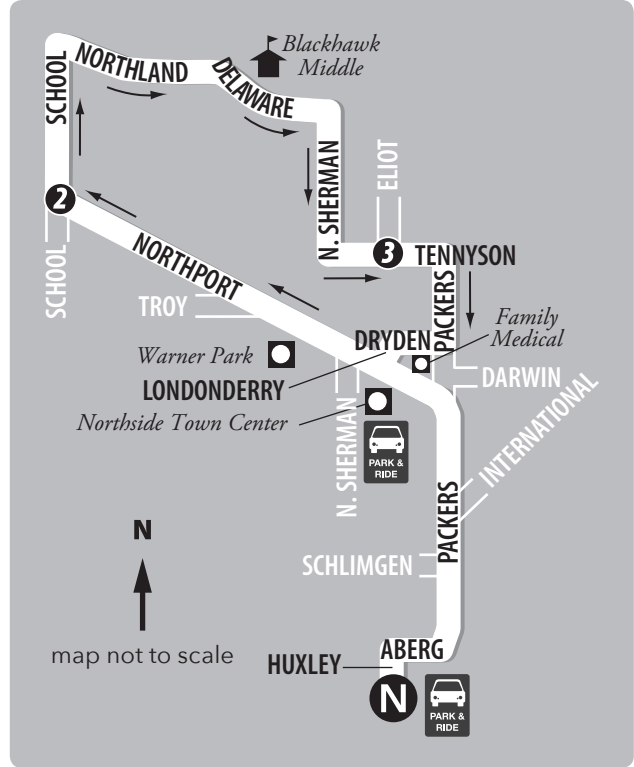
Weekday

Lakeview Loop

From Route	North Transfer Point	School & Northport	Tennyson & Eliot	North Transfer Point	To Route
-	-	5:41	5:48	5:57	20
-	6:00	6:09	6:16	6:25	28
-	6:30	6:39	6:46	6:55	17
-	-	6:54	7:01	7:10	27
-	7:00	7:09	7:16	7:25	21
27	7:15	7:24	7:31	7:40	27
21	7:30	7:39	7:46	7:55	21
57	7:45	7:54	8:01	8:10	27
21	8:00	8:09	8:16	8:25	21
21	8:30	8:39	8:46	8:55	21
21	9:00	9:09	9:16	9:25	21
21	9:30	9:39	9:46	9:55	21
21	10:00	10:09	10:16	10:25	21
21	10:30	10:39	10:46	10:55	21
21	11:00	11:09	11:16	11:25	21
21	11:30	11:39	11:46	11:55	21
21	12:00	12:09	12:16	12:25	21
21	12:30	12:39	12:46	12:55	21
21	1:00	1:09	1:16	1:25	21
21	1:30	1:39	1:46	1:55	21
21	2:00	2:09	2:16	2:25	21
21	2:30	2:39	2:46	2:55	21
21	3:00	3:09	3:16	3:25	21
21	3:30	3:39	3:46	3:55	21
21	4:00	4:09	4:16	4:25	21
27	4:15	4:24	4:31	4:40	27
21	4:30	4:39	4:46	4:55	21
27	4:45	4:54	5:01	5:10	27
21	5:00	5:09	5:16	5:25	21
27	5:15	5:24	5:31	5:40	22
21	5:30	5:39	5:46	5:55	21
27	5:45	5:54	6:01	6:10	-
21	6:00	6:09	6:16	6:25	22
28	7:00	7:09	7:16	7:25	20
2	8:00	8:09	8:16	8:25	17
17	9:00	9:09	9:16	9:25	17
17	10:00	10:09	10:16	10:25	22
22	11:00	11:09	11:16	11:25	2
4	11:48	11:57	12:04	12:13	-

# ROUTE 21 MAP

# ROUTE 21



# ROUTE 21

Weekend / Holiday

Lakeview Loop

From Route	North Transfer Point	School & Northport	Tennyson & Eliot	North Transfer Point	To Route
17	7:00	7:09	7:16	7:25	17
17	8:00	8:09	8:16	8:25	17
17	9:00	9:09	9:16	9:25	17
17	10:00	10:09	10:16	10:25	17
17	11:00	11:09	11:16	11:25	17
17	12:00	12:09	12:16	12:25	17
17	1:00	1:09	1:16	1:25	17
17	2:00	2:09	2:16	2:25	17
17	3:00	3:09	3:16	3:25	17
17	4:00	4:09	4:16	4:25	17
17	5:00	5:09	5:16	5:25	17
17	6:00	6:09	6:16	6:25	17
17	7:00	7:09	7:16	7:25	17/-
17	8:00	8:09	8:16	8:25	17
17	9:00	9:09	9:16	9:25	17
17	10:00	10:09	10:16	10:25	17

Trip is NOT operated on Sundays or holidays.

Trips are NOT operated on holidays.

# ROUTE 22

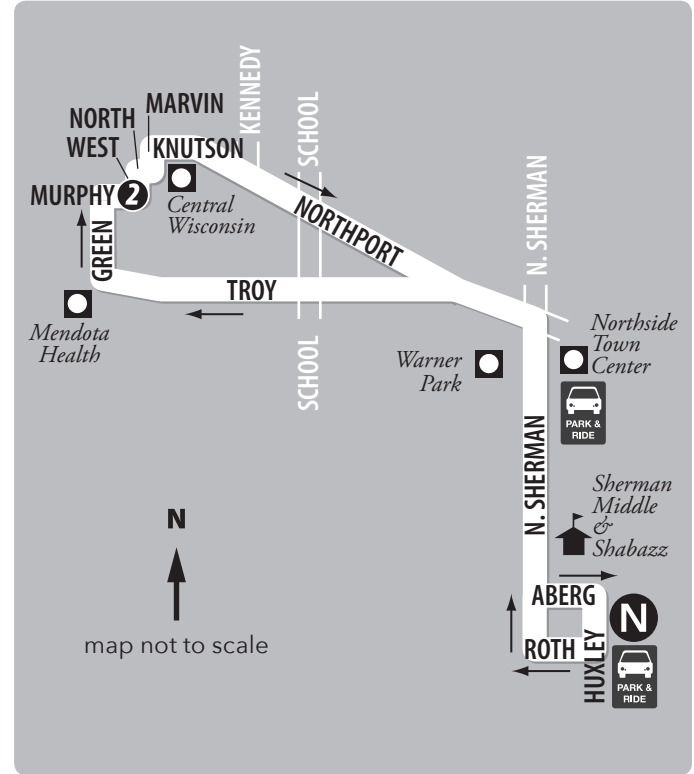
## ROUTE 22

Weekday

Mendota Loop

From Route	North Transfer Point	Murphy & West	North Transfer Point	To Route
-	4:55	5:06	5:18	4
-	5:32	5:43	5:55	4
-	6:00	6:13	6:25	22
22	6:29	6:42	6:54	2
-	6:45	6:58	7:10	22
56	6:59	7:12	7:24	20
22	7:15	7:28	7:40	22
2	7:29	7:42	7:54	22
22	7:45	7:58	8:10	22
22	7:59	8:12	8:24	22
22	8:15	8:28	8:40	-
22	8:29	8:42	8:54	20
2	9:00	9:13	9:25	22
22	9:30	9:43	9:55	22
22	10:00	10:13	10:25	22
22	10:30	10:43	10:55	22
22	11:00	11:13	11:25	22
22	11:30	11:43	11:55	2
20	12:00	12:13	12:25	22
22	12:30	12:43	12:55	2
20	1:00	1:13	1:25	20
2	1:30	1:43	1:55	20
2	2:00	2:13	2:25	20
2	2:30	2:43	2:55	20
2	3:00	3:13	3:25	22
22	3:30	3:43	3:55	22
-	3:45	3:58	4:10	22
22	4:00	4:13	4:25	22
22	4:15	4:28	4:40	22
22	4:30	4:43	4:55	22
22	4:45	4:58	5:10	22
22	5:00	5:13	5:25	22
22	5:15	5:28	5:40	-
22	5:30	5:43	5:55	22
21	5:45	5:58	6:10	-
22	6:00	6:13	6:25	2
21	6:30	6:43	6:55	22
22	7:00	7:13	7:25	22
22	7:30	7:43	7:55	20
17	8:00	8:13	8:25	22
22	8:30	8:43	8:55	22
22	9:00	9:13	9:25	22
22	9:30	9:43	9:55	4
21	10:30	10:43	10:55	21
2	11:48	12:01	12:13	-

## ROUTE 22 MAP



## ROUTE 22

Weekend / Holiday

Mendota Loop

From Route	North Transfer Point	Murphy & West	North Transfer Point	To Route
-	6:30	6:43	6:55	17
-/17	7:30	7:43	7:55	17
17	8:30	8:43	8:55	17
17	9:30	9:43	9:55	17
17	10:30	10:43	10:55	17
17	11:30	11:43	11:55	17
17	12:30	12:43	12:55	17
17	1:30	1:43	1:55	17
17	2:30	2:43	2:55	17
17	3:30	3:43	3:55	17
17	4:30	4:43	4:55	17
17	5:30	5:43	5:55	17
17	6:30	6:43	6:55	17/-
17	7:30	7:43	7:55	17
17	8:30	8:43	8:55	17
17	9:30	9:43	9:55	17
17	10:30	10:43	10:55	-

Trip is NOT operated on Sundays or holidays.

Trips are NOT operated on holidays.

# ROUTE 23 MAP

**Map Key**

 Bus Stop Within Limited Stop Zone



# ROUTE 23

## ROUTE 23

Weekday a.m.

Sun Prairie // Capitol Square

From Route	Blue Aster & Legacy	O'Keefe & Linnerud	Sun Prairie Park & Ride	American Parkway & Eastpark	East Wash & Eagan	East Wash & Milwaukee	Mifflin & Pinckney	To Route
	1	2	3	4	5	6	7	
-	6:26	6:33	6:40	-	6:47	6:54	7:04	19
23	6:54	7:01	7:08	-	7:15	7:23	7:35	-
23	7:24	7:31	7:38	-	7:46	7:55	8:07	-
23	7:54	8:01	8:08	-	8:15	8:24	8:35	-

Weekday a.m.

Capitol Square // Sun Prairie

From Route	Mifflin & Pinckney	East Wash & Milwaukee	East Wash & Eagan	American Parkway & Eastpark	Sun Prairie Park & Ride	O'Keefe & Linnerud	Blue Aster & Legacy	To Route
	7	6	5	4	3	2	1	
19	6:16	6:27	6:34	6:39	-	-	6:45	23
19	6:46	6:58	7:05	7:10	-	-	7:16	23
19	7:16	7:28	7:36	7:42	-	-	7:48	23

## ROUTE 23

Weekday p.m.

Sun Prairie // Capitol Square

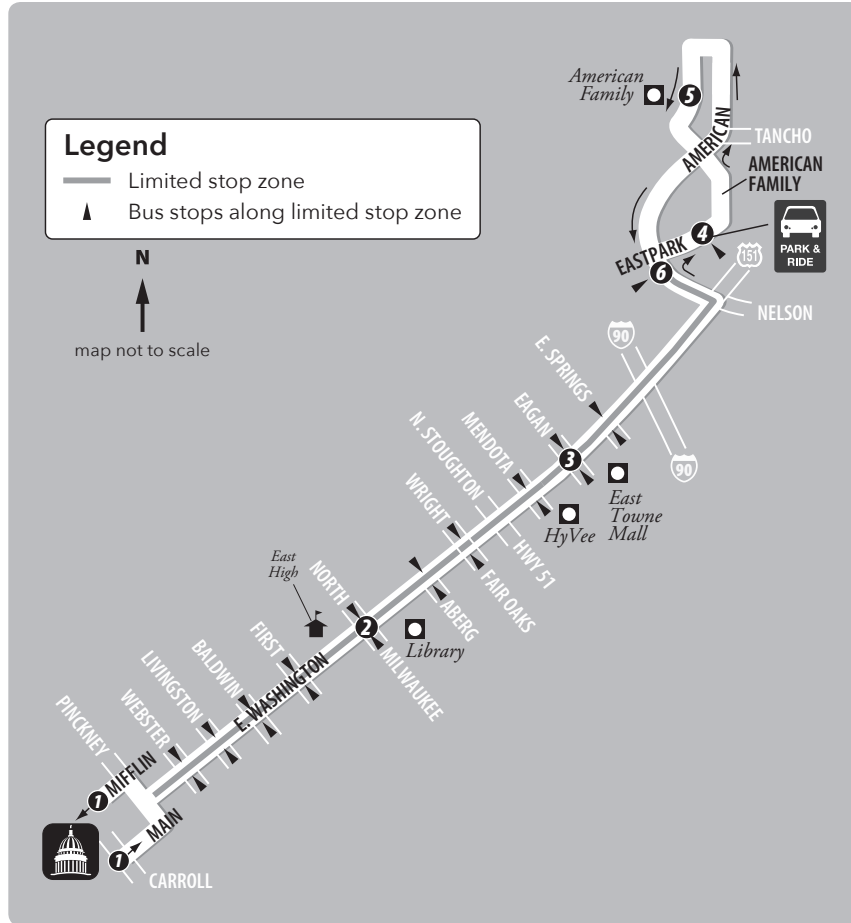
From Route	Blue Aster & Legacy	O'Keefe & Linnerud	Sun Prairie Park & Ride	American Parkway & Eastpark	East Wash & Eagan	East Wash & Milwaukee	Mifflin & Pinckney	To Route
	1	2	3	4	5	6	7	
23	4:40	-	-	4:47	4:51	4:59	5:10	23
23	5:10	-	-	5:17	5:21	5:30	5:42	72
23	5:51	-	-	5:58	6:02	6:11	6:22	-

Weekday p.m.

Capitol Square // Sun Prairie

From Route	Mifflin & Pinckney	East Wash & Milwaukee	East Wash & Eagan	American Parkway & Eastpark	Sun Prairie Park & Ride	O'Keefe & Linnerud	Blue Aster & Legacy	To Route
	7	6	5	4	3	2	1	
19	3:50	4:03	4:11	-	4:17	4:24	4:31	23
-	4:20	4:35	4:43	-	4:49	4:56	5:03	23
72	4:55	5:12	5:21	-	5:27	5:34	5:41	23
23	5:25	5:40	5:48	-	5:54	6:01	6:08	-

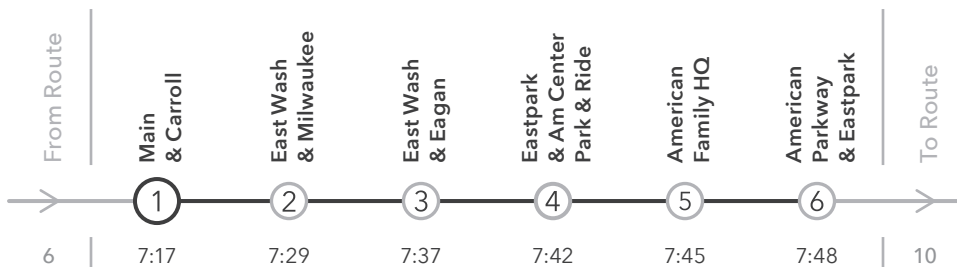
# ROUTE 25 MAP



## ROUTE 25

Weekday

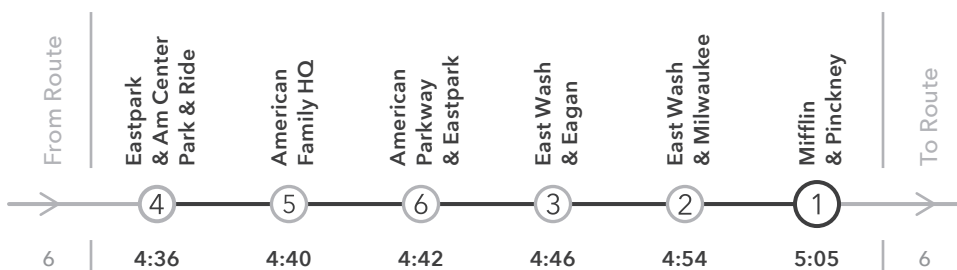
Capitol Square // American Center



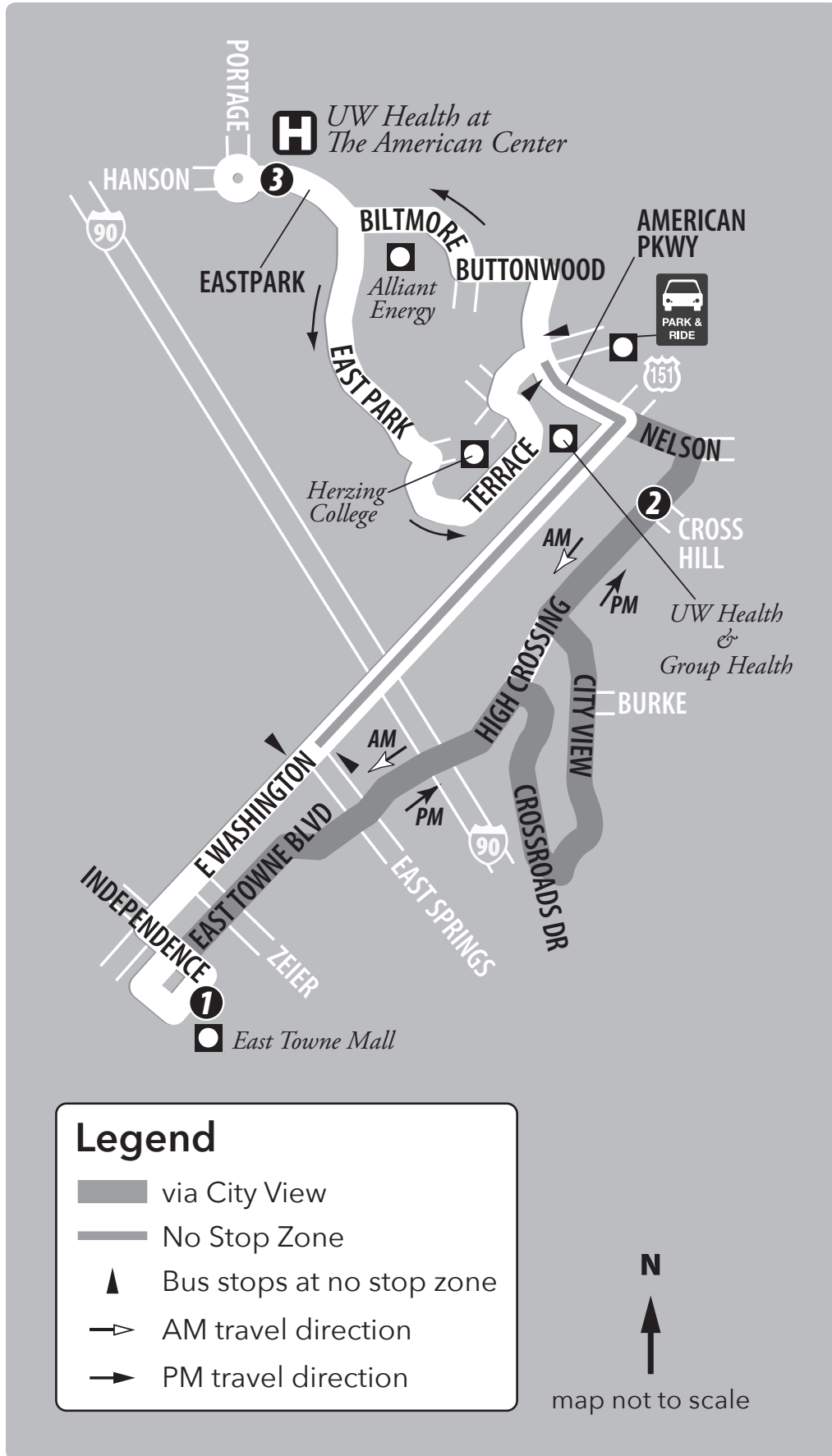
## ROUTE 25

Weekday

American Center // Capitol Square



# ROUTE 26 MAP





# ROUTE 26

Weekday

American Center Loop

From Route	East Towne Mall	High Crossing & Cross Hill	Eastpark at UW Health	High Crossing & Cross Hill	East Towne Mall	To Route
	1	2	3	2	1	
30	6:30	-	6:38	6:44	6:53	20
-	7:00	-	7:08	7:14	7:23	26
26	7:30	-	7:38	7:44	7:53	20
20	8:00	-	8:08	8:14	8:23	20
20	8:30	-	8:38	8:44	8:53	20
20	9:00	-	9:08	9:14	9:23	20
20	9:30	-	9:38	9:44	9:53	20
20	10:00	-	10:08	10:14	10:23	20
20	10:30	-	10:38	10:44	10:53	20
20	11:00	-	11:08	11:14	11:23	20
20	11:30	-	11:38	11:44	11:53	20
20	12:00	12:09	12:15	-	12:24	20
20	12:30	12:39	12:45	-	12:54	20
20	1:00	1:09	1:15	-	1:24	20
20	1:30	1:39	1:45	-	1:54	20
20	2:00	2:09	2:15	-	2:24	20
20	2:30	2:39	2:45	-	2:54	26
26	3:00	3:09	3:15	-	3:24	20
20	3:30	3:39	3:45	-	3:54	20
20	4:00	4:09	4:15	-	4:24	20
20	4:30	4:39	4:45	-	4:54	-
20	5:00	5:09	5:15	-	5:24	26
26	5:30	5:39	5:45	-	5:54	26
26	6:00	6:09	6:15	-	6:24	26
26	6:30	6:39	6:45	-	6:54	26
26	7:00	7:09	7:15	-	7:24	26
26	7:30	7:39	7:45	-	7:54	26
26	8:00	8:09	8:15	-	8:24	26
26	8:30	8:39	8:45	-	8:54	26
26	9:00	9:09	9:15	-	9:24	26
26	9:30	9:39	9:45	-	9:54	26
26	10:00	10:09	10:15	-	10:24	-
20	10:30	10:39	10:45	-	10:54	6

ROUTE 26

# ROUTE 26

## ROUTE 26

Weekend / Holiday

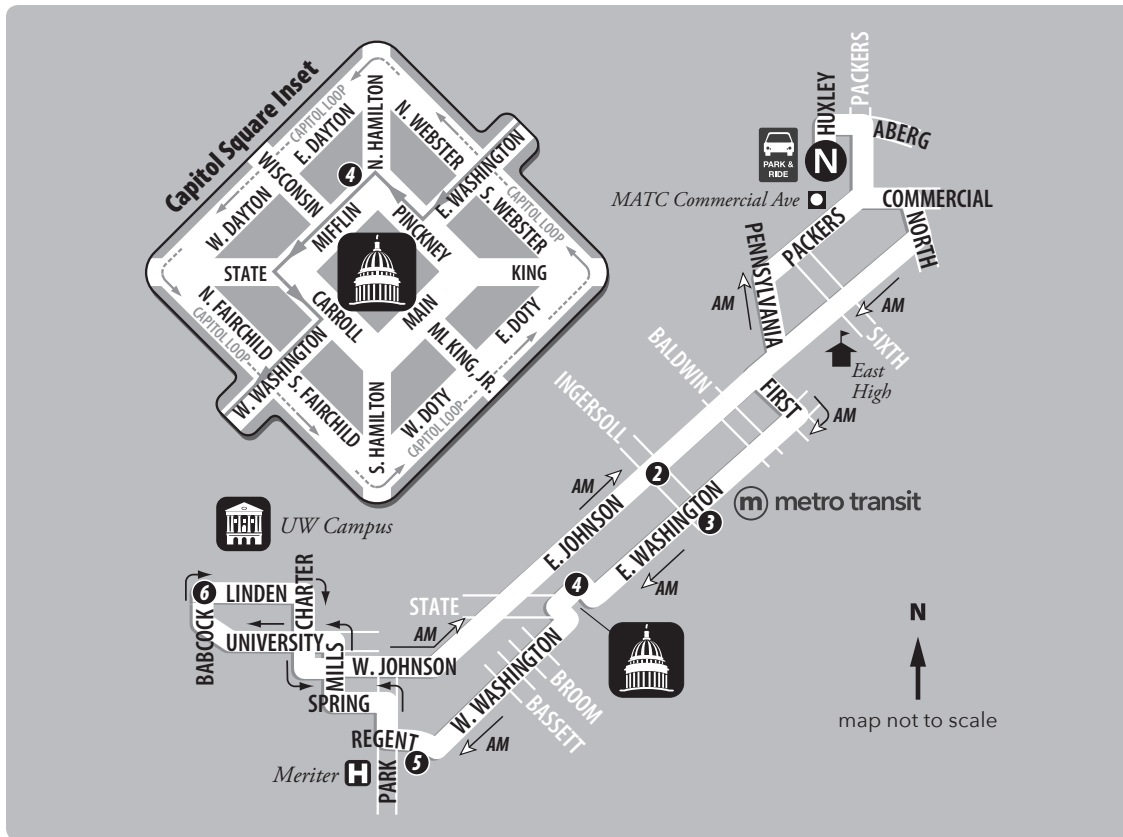
American Center Loop

From Route	East Towne Mall	High Crossing & Cross Hill	Eastpark at UW Health	High Crossing & Cross Hill	East Towne Mall	To Route
-	7:20	-	7:28	7:33	7:42	26
26	7:50	-	7:58	8:03	8:12	26
-/26	8:20	-	8:28	8:33	8:42	36
6	8:50	-	8:58	9:03	9:12	26
26	9:20	-	9:28	9:33	9:42	6
36	9:50	-	9:58	10:03	10:12	26
26	10:20	-	10:28	10:33	10:42	36
6	10:50	-	10:58	11:03	11:12	26
26	11:20	-	11:28	11:33	11:42	6
36	11:50	11:59	12:04	-	12:13	26
26	12:20	12:29	12:34	-	12:43	36
6	12:50	12:59	1:04	-	1:13	26
26	1:20	1:29	1:34	-	1:43	6
36	1:50	1:59	2:04	-	2:13	26
26	2:20	2:29	2:34	-	2:43	36
6	2:50	2:59	3:04	-	3:13	26
26	3:20	3:29	3:34	-	3:43	6
36	3:50	3:59	4:04	-	4:13	26
26	4:20	4:29	4:34	-	4:43	36
6	4:50	4:59	5:04	-	5:13	26
26	5:20	5:29	5:34	-	5:43	6
36	5:50	5:59	6:04	-	6:13	26
26	6:20	6:29	6:34	-	6:43	36
6	6:50	6:59	7:04	-	7:13	26
26	7:20	7:29	7:34	-	7:43	36
6	7:50	7:59	8:04	-	8:13	26
26	8:20	8:29	8:34	-	8:43	36
6	8:50	8:59	9:04	-	9:13	26
26	9:20	9:29	9:34	-	9:43	6

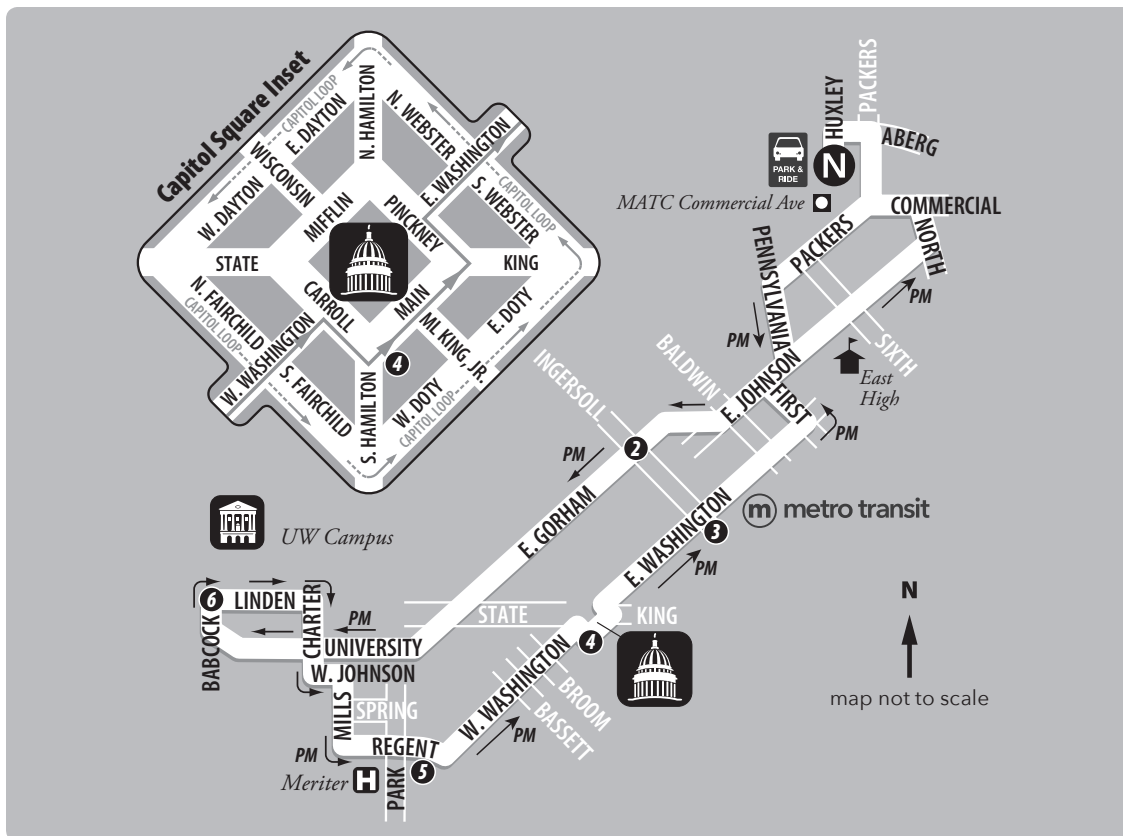
Trip is NOT operated on Sundays or holidays.

Trips are NOT operated on holidays.

# ROUTE 27 A.M. MAP



# ROUTE 27 P.M. MAP



# ROUTE 27

## ROUTE 27

Weekday a.m. North Transfer Point // Capitol Square // UW Campus

From Route	North Transfer Point	Gorham & Ingersoll	East Wash & Ingersoll	Mifflin & Pinckney	Regent & East Campus Mall	Babcock & Linden	To Route
→	<b>N</b>	②	③	④	⑤	⑥	→
-	6:15	-	6:27	6:32	6:39	6:49	27
-	6:45	-	6:57	7:02	7:09	7:19	27
21	7:15	-	7:27	7:32	7:39	7:49	2
21	7:45	-	7:57	8:02	8:09	8:19	15
21	8:15	-	8:27	8:32	8:39	8:49	-

## ROUTE 27

Weekday a.m. UW Campus // North Transfer Point

From Route	Babcock & Linden	Regent & East Campus Mall	Main & Carroll	East Wash & Ingersoll	Johnson & Ingersoll	North Transfer Point	To Route
→	⑥	⑤	④	③	②	<b>N</b>	→
27	6:49	-	-	-	6:59	7:09	21
27	7:19	-	-	-	7:29	7:39	28

## ROUTE 27

Weekday p.m. North Transfer Point // UW Campus

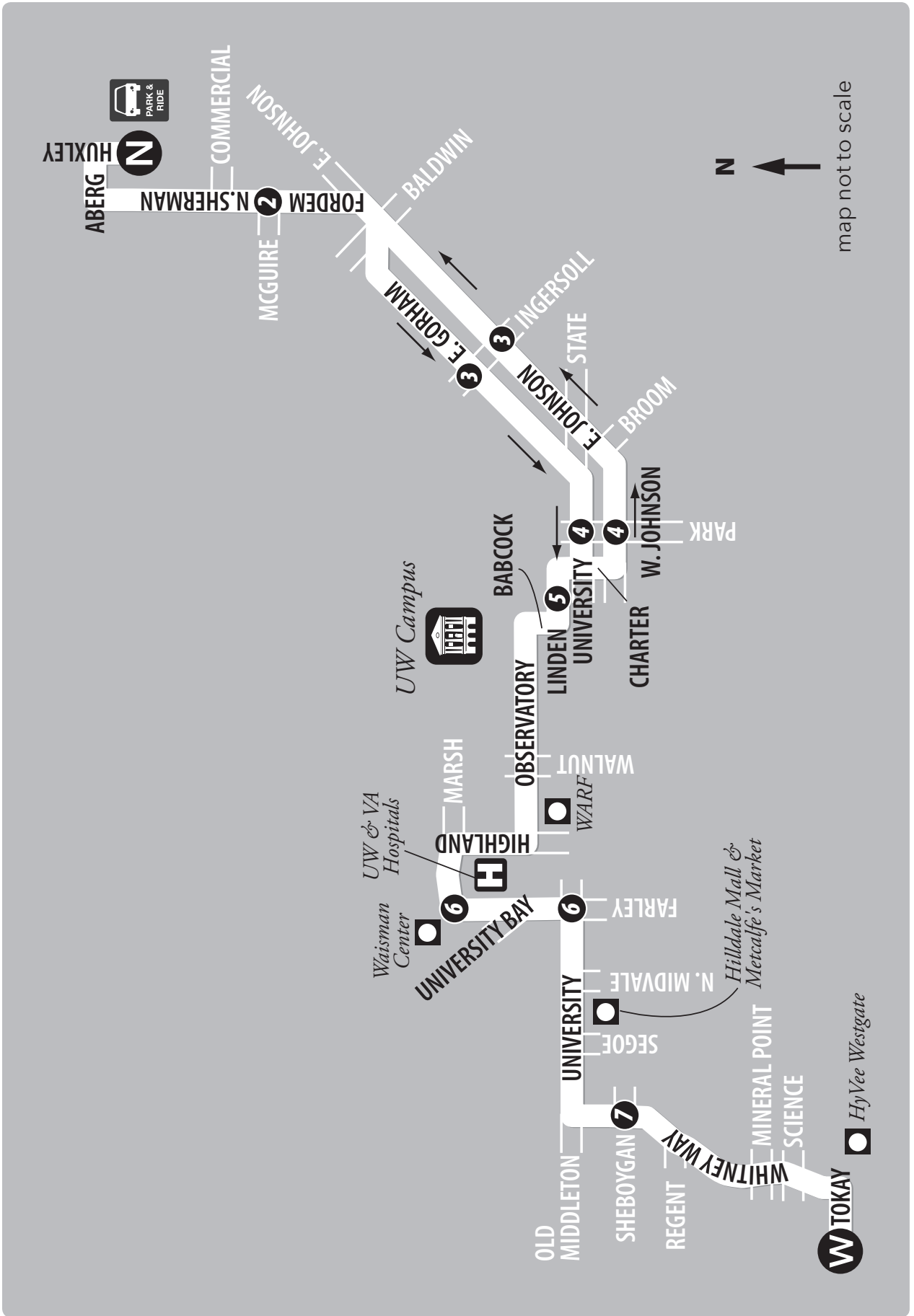
From Route	North Transfer Point	Gorham & Ingersoll	East Wash & Ingersoll	Mifflin & Pinckney	Regent & East Campus Mall	Babcock & Linden	To Route
→	<b>N</b>	②	③	④	⑤	⑥	→
21	4:47	4:57	-	-	-	5:07	27
21	5:17	5:27	-	-	-	5:37	27

## ROUTE 27

Weekday p.m. UW Campus // Capitol Square // North Transfer Point

From Route	Babcock & Linden	Regent & East Campus Mall	Main & Carroll	East Wash & Ingersoll	Johnson & Ingersoll	North Transfer Point	To Route
→	⑥	⑤	④	③	②	<b>N</b>	→
-	3:37	3:47	3:53	3:58	-	4:10	21
-	4:07	4:17	4:23	4:28	-	4:40	21
13	4:39	4:49	4:55	5:00	-	5:12	21
27	5:07	5:17	5:23	5:28	-	5:40	21
27	5:37	5:47	5:53	5:58	-	6:08	-

# ROUTE 28 MAP



# ROUTE 28

## ROUTE 28

Weekday a.m.

North Transfer Point // West Transfer Point

From Route	North Transfer Point	Fordem & McGuire	Gorham & Ingersoll	University & Park	Linden at Henry Mall	Highland at Waisman Center	Whitney Way & Sheboygan	West Transfer Point	To Route
	<b>N</b>	2	3	4	5	6	7	<b>W</b>	
-	5:20	5:25	5:29	5:36	5:38	5:44	5:50	5:54	57
-	6:00	6:05	6:10	6:18	6:20	6:27	6:33	-	37
-	6:15	6:20	6:25	6:33	6:36	6:44	6:50	6:55	56
21	6:30	6:35	6:40	6:48	6:51	6:59	-	-	37
-	6:43	6:49	6:55	7:05	7:08	7:16	-	-	37
2	6:55	7:01	7:07	7:17	7:20	7:28	7:34	7:39	2
-	7:05	7:10	7:15	7:25	7:28	7:35	-	-	10
-	7:10	7:15	7:20	7:32	7:35	7:43	7:50	7:55	15
2	7:15	7:21	7:28	7:39	7:42	7:50	-	-	37
-	-	7:28	7:35	7:46	7:49	7:57	-	-	37
20	7:29	7:35	7:42	7:53	7:56	8:04	-	-	37
27	7:44	7:50	7:56	8:09	8:12	8:20	8:26	-	10
-	-	7:57	8:03	8:16	8:19	8:27	-	-	37
15	7:59	8:04	8:10	8:23	8:25	8:33	8:39	8:44	2
56	8:13	8:18	8:24	8:37	8:39	8:47	8:53	-	-
37	-	8:23	8:29	8:42	8:44	8:52	-	-	-
57	8:28	8:33	8:39	8:52	8:54	9:02	9:08	9:13	2
57	8:45	8:50	8:56	9:09	9:11	9:19	-	-	-
37	-	8:55	9:01	9:14	9:16	9:24	-	-	10
56	9:05	9:10	9:16	9:29	9:31	9:39	-	-	-

Trips are NOT operated on holidays or during times the UW is not in session.  
See page 16 for Metro Service Calendar or visit [mymetrobus.com/calendar](http://mymetrobus.com/calendar).

# ROUTE 28

Weekday p.m.


West Transfer Point // North Transfer Point

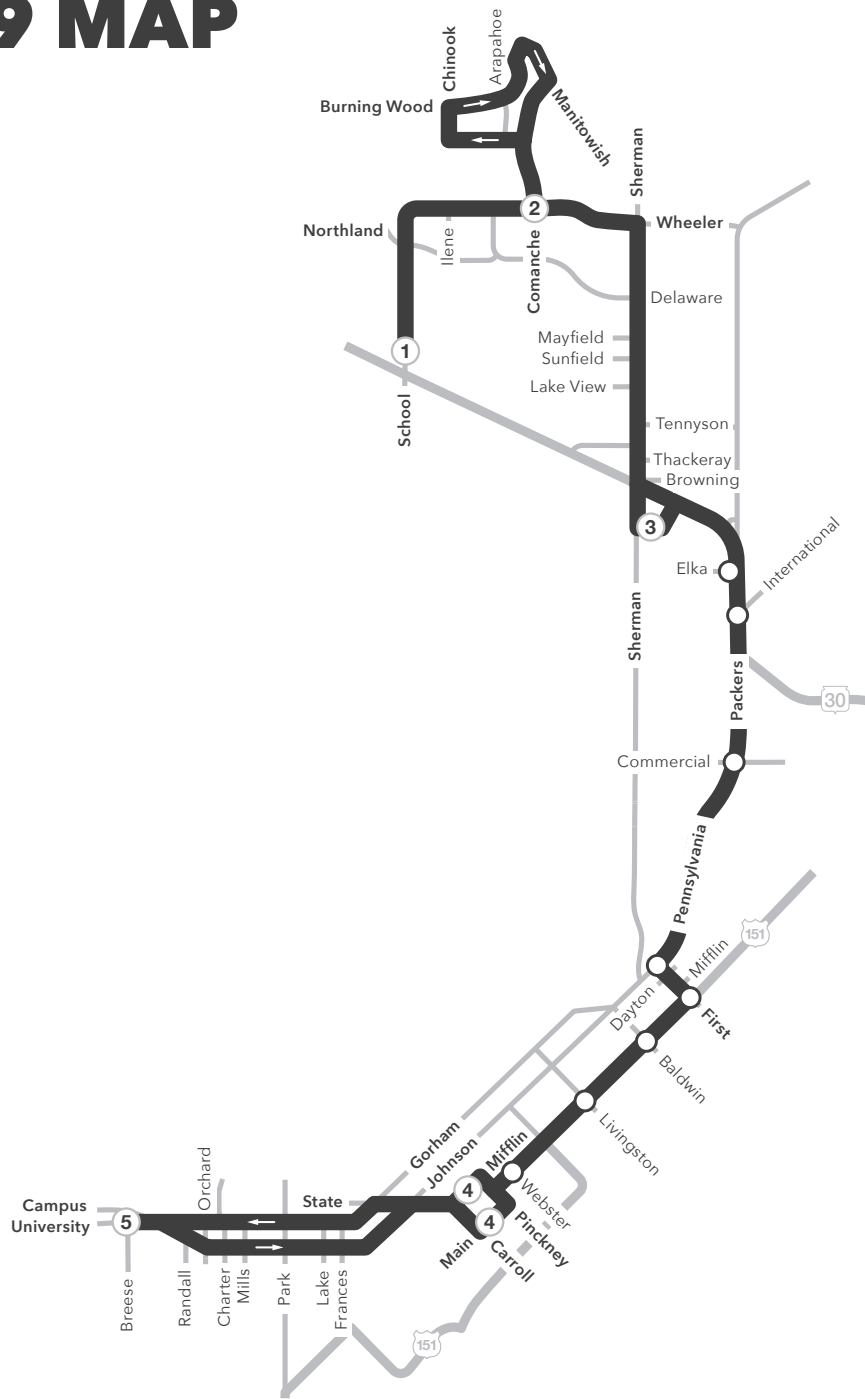
From Route	West Transfer Point	Whitney Way & Sheboygan	University Bay & University	Linden at Henry Mall	Johnson & Park	Johnson & Ingersoll	Fordem & McGuire	North Transfer Point	To Route
	<b>W</b>	7	6	5	4	3	2	<b>N</b>	
-	-	-	2:37	2:46	2:51	3:00	3:04	3:08	56
-	-	-	2:52	3:01	3:06	3:15	3:19	3:23	57
70	-	-	3:07	3:16	3:21	3:30	3:34	3:38	56
-	-	-	3:22	3:31	3:36	3:45	3:49	3:53	57
44	-	-	3:37	3:46	3:51	4:00	4:04	4:08	56
-	-	-	3:52	4:01	4:06	4:15	4:19	4:23	57
-	-	-	4:07	4:18	4:24	4:33	4:37	4:41	56
-	-	-	4:22	4:33	4:39	4:48	4:52	4:56	57
57	4:24	4:29	4:37	4:48	4:54	5:03	5:07	5:11	56
56	4:39	4:44	4:52	5:03	5:09	5:18	5:22	5:26	-
57	4:54	4:59	5:07	5:18	5:24	5:33	5:37	5:41	-
56	5:09	5:14	5:22	5:31	5:36	5:45	5:49	5:53	-
57	5:25	5:30	5:38	5:47	5:52	6:01	6:05	6:09	-
56	5:40	5:45	5:53	6:02	6:07	6:16	6:20	6:24	-
57	5:55	6:00	6:08	6:17	6:22	6:31	6:35	6:39	-
56	6:10	6:15	6:23	6:32	6:37	6:46	6:50	6:54	21

# ROUTE 29 MAP

# ROUTE 29

**Map Key**

 Limited Stops



## ROUTE 29

Weekday a.m. School Road // UW Campus

From Route	School & Havey	Comanche & Wheeler	Northside Town Center & Park & Ride	Mifflin & Pinckney	University & Breese Terrace	To Route
→	①	②	③	④	⑤	→
-	6:46	6:49	7:02	7:18	7:28	58
3	7:14	7:17	7:30	7:48	7:59	10

## ROUTE 29

Weekday p.m. UW Campus // School Road

From Route	University & Breese Terrace	Main & Carroll	Northside Town Center & Park & Ride	Comanche & Wheeler	School & Havey	To Route
→	⑤	④	③	②	①	→
-	3:55	4:07	4:24	4:30	4:40	51
10	4:35	4:47	5:06	5:12	5:22	-

# ROUTE 30 MAP

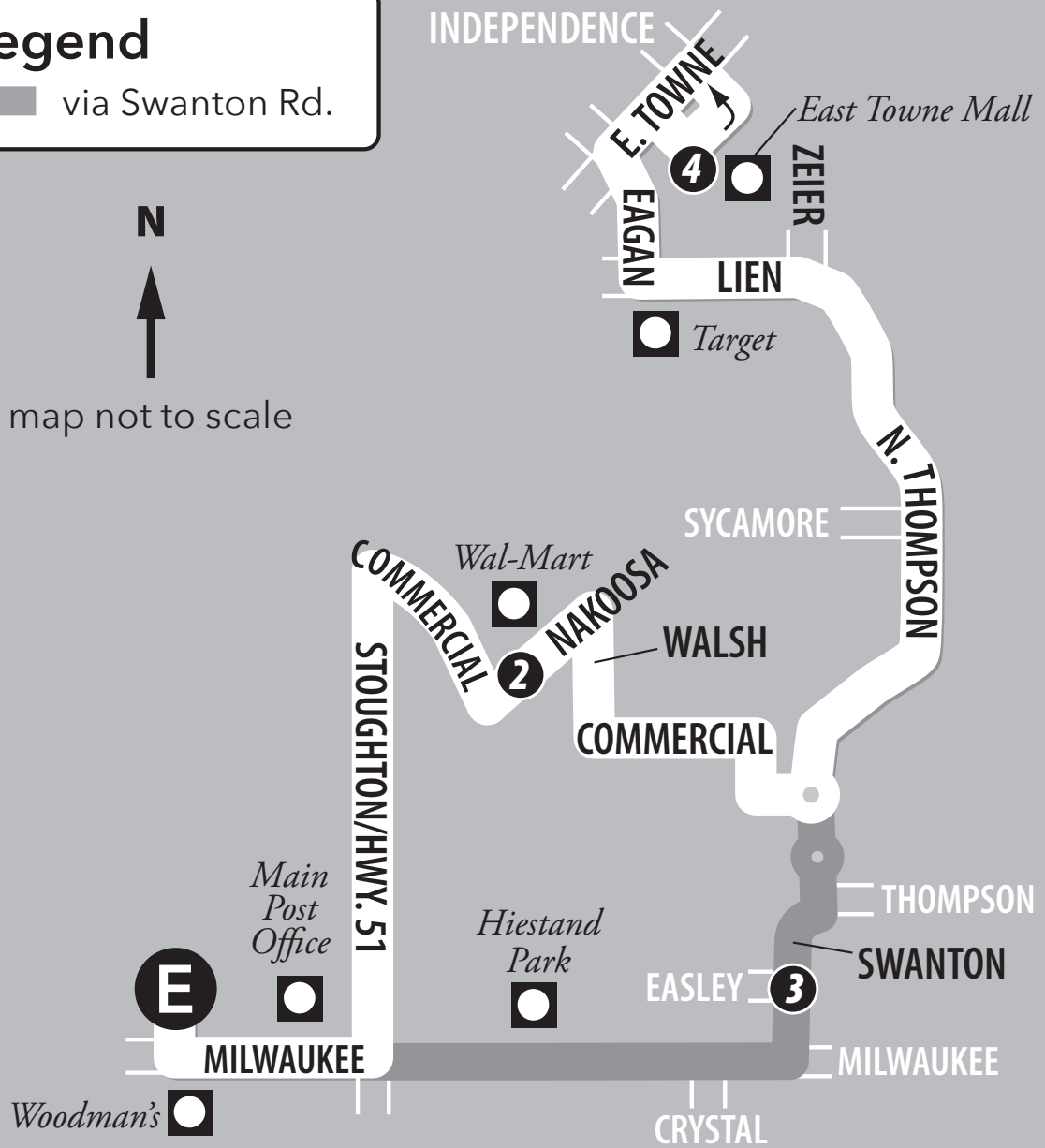
## Legend

via Swanton Rd.

N



map not to scale





# ROUTE 30

Weekday – East Transfer Point // East Towne Mall

From Route	East Transfer Point	Nakoosa Trail at Walmart	Swanton & Easley	East Towne Mall	To Route
	<b>E</b>	2	3	4	
3	6:15	6:20	-	6:28	26
3	6:45	6:50	-	6:59	6
31	7:15	7:21	-	7:31	6
3	7:45	7:51	-	8:01	36
3	8:15	8:21	-	8:31	36
3	8:45	-	8:49	8:58	36
3	9:15	9:21	-	9:31	-
3	9:45	-	9:49	9:58	36
3	10:15	10:21	-	10:31	36
3	10:45	-	10:49	10:58	36
3	11:15	11:21	-	11:31	36
3	11:45	-	11:49	11:58	36
3	<b>12:15</b>	<b>12:21</b>	-	<b>12:31</b>	36
3	<b>12:45</b>	-	<b>12:49</b>	<b>12:58</b>	36
3	<b>1:15</b>	<b>1:21</b>	-	<b>1:31</b>	36
3	<b>1:45</b>	-	<b>1:49</b>	<b>1:58</b>	36
3	<b>2:15</b>	<b>2:21</b>	-	<b>2:31</b>	36
3	<b>2:45</b>	-	<b>2:49</b>	<b>2:58</b>	20
3	<b>3:15</b>	<b>3:21</b>	-	<b>3:31</b>	36
3	<b>3:45</b>	<b>3:51</b>	-	<b>4:01</b>	6
3	<b>4:15</b>	<b>4:21</b>	-	<b>4:31</b>	6
3	<b>4:45</b>	<b>4:51</b>	-	<b>5:01</b>	6
3	<b>5:15</b>	<b>5:21</b>	-	<b>5:31</b>	-
3	<b>5:45</b>	<b>5:51</b>	-	<b>6:01</b>	20
3	<b>6:15</b>	<b>6:21</b>	-	<b>6:31</b>	20
3	<b>6:45</b>	-	<b>6:49</b>	<b>6:58</b>	20
3	<b>7:15</b>	<b>7:20</b>	-	<b>7:29</b>	20
3	<b>7:45</b>	-	<b>7:49</b>	<b>7:58</b>	36
3	<b>8:15</b>	<b>8:20</b>	-	<b>8:29</b>	20
3	<b>8:45</b>	-	<b>8:49</b>	<b>8:58</b>	20
3	<b>9:15</b>	<b>9:20</b>	-	<b>9:29</b>	20
3	<b>9:45</b>	-	<b>9:49</b>	<b>9:57</b>	36
3	<b>10:15</b>	<b>10:20</b>	-	<b>10:29</b>	20
3	<b>10:45</b>	-	<b>10:49</b>	<b>10:57</b>	30

# ROUTE 30

Weekday – East Towne Mall // East Transfer Point

From Route	East Towne Mall	Swanton & Easley	Nakoosa Trail at Walmart	East Transfer Point	To Route
	4	3	2	<b>E</b>	
-	5:24	-	5:33	5:39	5
-	5:54	-	6:03	6:09	3
20	6:24	-	6:34	6:40	3
-	6:54	-	7:04	7:10	3
36	7:24	-	7:34	7:40	3
36	7:54	-	8:04	8:10	3
36	8:24	-	8:34	8:40	3
36	8:54	-	9:04	9:10	3
36	9:24	-	9:34	9:40	3
36	9:56	10:05	-	10:10	3
6	10:24	-	10:34	10:40	3
36	10:56	11:05	-	11:10	3
6	11:24	-	11:34	11:40	3
36	11:56	<b>12:05</b>	-	<b>12:10</b>	3
36	<b>12:24</b>	-	<b>12:34</b>	<b>12:40</b>	3
36	<b>12:56</b>	<b>1:05</b>	-	<b>1:10</b>	3
36	<b>1:24</b>	-	<b>1:34</b>	<b>1:40</b>	3
36	<b>1:56</b>	<b>2:05</b>	-	<b>2:10</b>	3
36	<b>2:24</b>	-	<b>2:34</b>	<b>2:40</b>	3
36	<b>2:56</b>	<b>3:05</b>	-	<b>3:10</b>	3
36	<b>3:24</b>	-	<b>3:34</b>	<b>3:40</b>	3
36	<b>3:54</b>	-	<b>4:04</b>	<b>4:10</b>	3
6	<b>4:24</b>	-	<b>4:34</b>	<b>4:40</b>	3
6	<b>4:54</b>	-	<b>5:04</b>	<b>5:10</b>	3
6	<b>5:24</b>	-	<b>5:34</b>	<b>5:40</b>	3
36	<b>5:56</b>	<b>6:05</b>	-	<b>6:10</b>	3
20	<b>6:25</b>	-	<b>6:34</b>	<b>6:40</b>	3
6	<b>6:57</b>	<b>7:05</b>	-	<b>7:10</b>	3
20	<b>7:25</b>	-	<b>7:34</b>	<b>7:40</b>	3
20	<b>7:57</b>	<b>8:05</b>	-	<b>8:10</b>	3
20	<b>8:25</b>	-	<b>8:34</b>	<b>8:40</b>	3
20	<b>8:57</b>	<b>9:05</b>	-	<b>9:10</b>	3
36	<b>9:25</b>	-	<b>9:34</b>	<b>9:40</b>	3
36	<b>9:57</b>	<b>10:05</b>	-	<b>10:10</b>	3
36	<b>10:25</b>	-	<b>10:34</b>	<b>10:40</b>	3
30	<b>10:57</b>	<b>11:05</b>	-	<b>11:10</b>	3

ROUTE 30

# ROUTE 30

## ROUTE 30

Weekend / Holiday ETP // East Towne Mall

From Route	East Transfer Point	Nakoosa Trail at Walmart	Swanton & Easley	East Towne Mall	To Route
	<b>E</b>	2	3	4	
7	7:15	7:20	-	7:29	20
7	7:45	-	7:49	7:58	20
7	8:15	8:20	-	8:29	20
7	8:45	-	8:49	8:58	20
7	9:15	9:20	-	9:29	20
7	9:45	-	9:49	9:58	20
7	10:15	10:20	-	10:29	20
7	10:45	-	10:49	10:58	20
7	11:15	11:20	-	11:29	20
7	11:45	-	11:49	11:58	20
7	12:15	12:20	-	12:29	20
7	12:45	-	12:49	12:58	20
7	1:15	1:20	-	1:29	20
7	1:45	-	1:49	1:58	20
7	2:15	2:20	-	2:29	20
7	2:45	-	2:49	2:58	20
7	3:15	3:20	-	3:29	20
7	3:45	-	3:49	3:58	20
7	4:15	4:20	-	4:29	20
7	4:45	-	4:49	4:58	20
7	5:15	5:20	-	5:29	20
7	5:45	-	5:49	5:58	20
7	6:15	6:20	-	6:29	20
7	6:45	-	6:49	6:58	20/-
7	7:15	7:20	-	7:29	20
7	7:45	-	7:49	7:58	20
7	8:15	8:20	-	8:29	20
7	8:45	-	8:49	8:58	20
7	9:15	9:20	-	9:29	20
7	9:45	-	9:49	9:58	20

## ROUTE 30

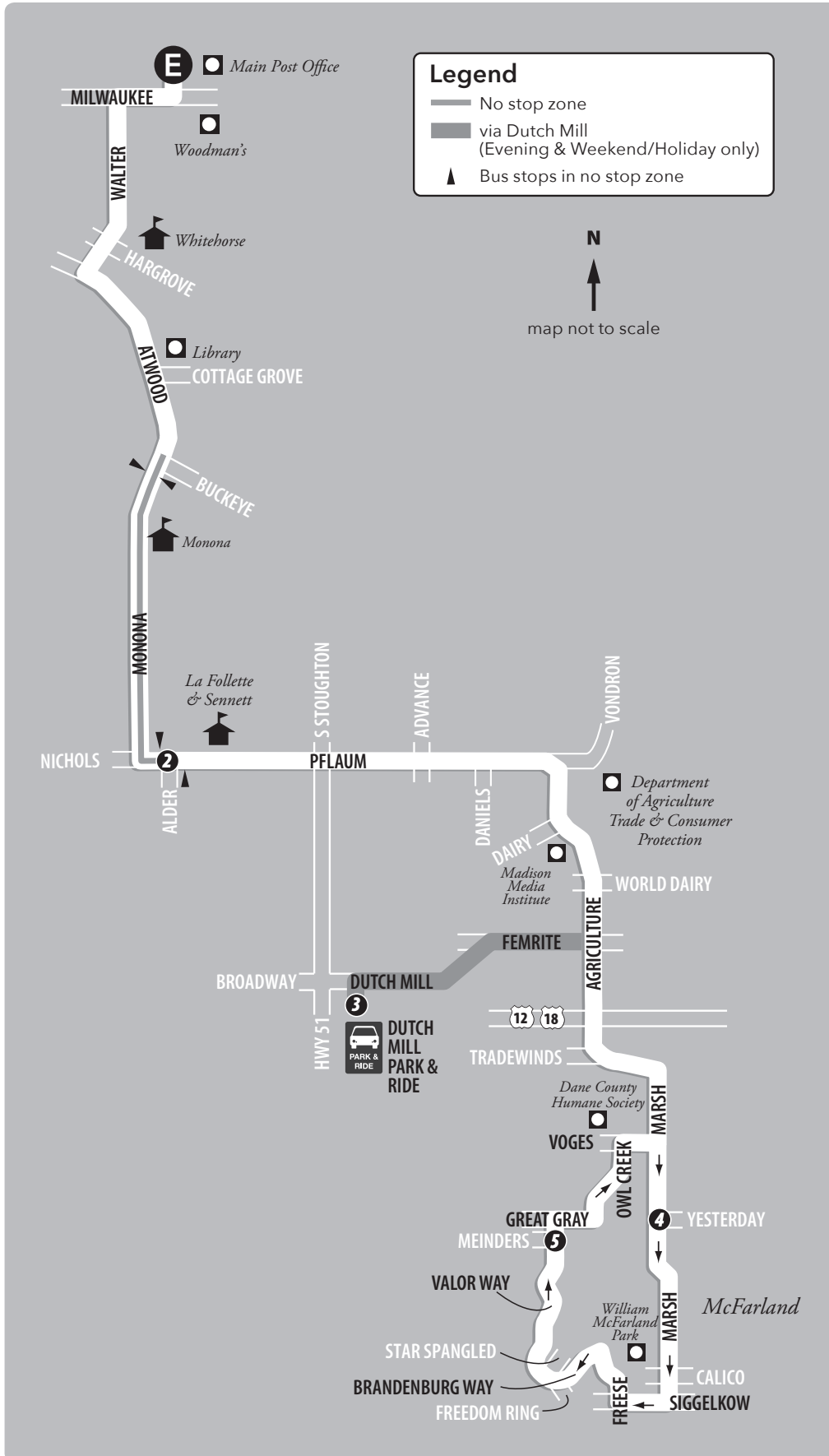
Weekend / Holiday East Towne Mall // ETP

From Route	East Towne Mall	Swanton & Easley	Nakoosa Trail at Walmart	East Transfer Point	To Route
	4	3	2	<b>E</b>	
-	7:23	-	7:32	7:38	7
-/20	7:53	8:02	-	8:07	7
20	8:23	-	8:32	8:38	7
20	8:53	9:02	-	9:07	7
20	9:23	-	9:32	9:38	7
20	9:53	10:02	-	10:07	7
20	10:23	-	10:32	10:38	7
20	10:53	11:02	-	11:07	7
20	11:23	-	11:32	11:38	7
20	11:53	12:02	-	12:07	7
20	12:23	-	12:32	12:38	7
20	12:53	1:02	-	1:07	7
20	1:23	-	1:32	1:38	7
20	1:53	2:02	-	2:07	7
20	2:23	-	2:32	2:38	7
20	2:53	3:02	-	3:07	7
20	3:23	-	3:32	3:38	7
20	3:53	4:02	-	4:07	7
20	4:23	-	4:32	4:38	7
20	4:53	5:02	-	5:07	7
20	5:23	-	5:32	5:38	7
20	5:53	6:02	-	6:07	7
20	6:23	-	6:32	6:38	7
20	6:53	7:02	-	7:07	7
20	7:23	-	7:32	7:38	7
20	7:53	8:02	-	8:07	7
20	8:23	-	8:32	8:38	7
20	8:53	9:02	-	9:07	7
20	9:23	-	9:32	9:38	7
20	9:53	10:02	-	10:07	7

Trip is NOT operated on Sundays or holidays.

Trips are NOT operated on holidays.

# ROUTE 31 MAP



# ROUTE 31

## ROUTE 31

Weekday

Marsh Road Loop

From Route	East Transfer Point	Pflaum & Alder	Dutch Mill Park & Ride	Marsh & Yesterday	Valor Way & Meinders	Pflaum & Alder	East Transfer Point	To Route
→	<b>E</b>	2	3	4	5	2	<b>E</b>	→
-	-	-	-	6:37	6:43	6:55	7:05	30
17	7:15	7:25	-	7:35/7:37*	7:43	7:55	8:05	31
31	8:15	8:25	-	8:35/8:37*	8:43	8:55	9:05	31
31	9:15	9:25	-	9:35/9:37*	9:43	9:55	10:05	-
-	<b>3:45</b>	<b>3:55</b>	-	<b>4:05/4:07</b>	<b>4:13</b>	<b>4:25</b>	<b>4:35</b>	31
31	<b>4:45</b>	<b>4:55</b>	-	<b>5:05</b>	<b>5:11</b>	<b>5:23</b>	<b>5:33</b>	31
31	<b>5:45</b>	<b>5:55</b>	-	<b>6:05</b>	<b>6:11</b>	<b>6:23</b>	<b>6:33</b>	31
31	<b>6:45</b>	<b>6:55</b>	-	<b>7:05</b>	<b>7:11</b>	<b>7:23</b>	<b>7:33</b>	-
38	7:15	7:25	7:32	7:37	7:43	7:55	8:05	31
31	8:15	8:25	8:32	8:37	8:43	8:55	9:05	31
31	9:15	9:25	9:32	9:37	9:43	9:55	10:05	31
31	10:15	10:25	10:32	10:37	10:43	10:55	11:05	-

\*Bus arrives/departs

## ROUTE 31

Weekend / Holiday

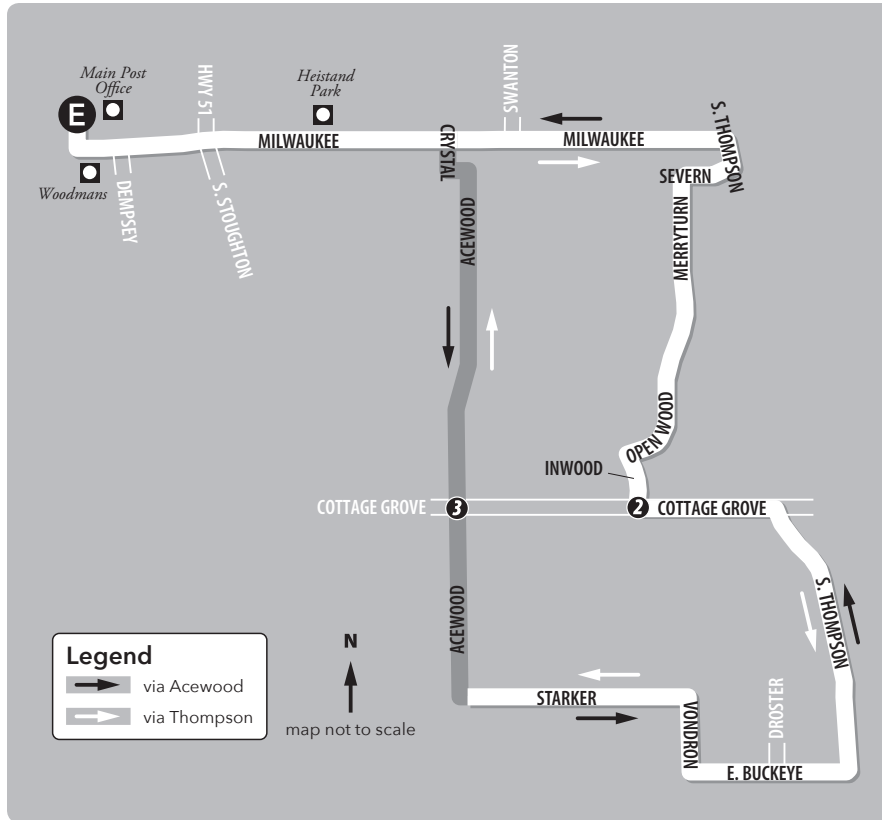
Marsh Road Loop

From Route	East Transfer Point	Pflaum & Alder	Dutch Mill Park & Ride	Marsh & Yesterday	Valor Way & Meinders	Pflaum & Alder	East Transfer Point	To Route
→	<b>E</b>	2	3	4	5	2	<b>E</b>	→
-	-	-	-	6:37	6:43	6:55	7:05	32
5/-	7:15	7:25	7:32	7:37	7:43	7:55	8:05	32
5	8:15	8:25	8:32	8:37	8:43	8:55	9:05	32
5	9:15	9:25	9:32	9:37	9:43	9:55	10:05	32
5	10:15	10:25	10:32	10:37	10:43	10:55	11:05	32
5	11:15	11:25	11:32	11:37	11:43	11:55	12:05	32
5	12:15	12:25	12:32	12:37	12:43	12:55	1:05	32
5	1:15	1:25	1:32	1:37	1:43	1:55	2:05	32
5	2:15	2:25	2:32	2:37	2:43	2:55	3:05	32
5	3:15	3:25	3:32	3:37	3:43	3:55	4:05	32
5	4:15	4:25	4:32	4:37	4:43	4:55	5:05	32
5	5:15	5:25	5:32	5:37	5:43	5:55	6:05	32
5	6:15	6:25	6:32	6:37	6:43	6:55	7:05	-/32
5	7:15	7:25	7:32	7:37	7:43	7:55	8:05	32
5	8:15	8:25	8:32	8:37	8:43	8:55	9:05	32
5	9:15	9:25	9:32	9:37	9:43	9:55	10:05	32
5	10:15	10:25	10:32	10:37	10:43	-	-	-

Trip is NOT operated on Sundays or holidays.

Trips are NOT operated on holidays.

# ROUTE 32 MAP



# ROUTE 32

## ROUTE 32

Weekday Thompson // Acewood Loop

From Route	East Transfer Point	Cottage Grove & Inwood	Acewood & Cottage Grove	Cottage Grove & Inwood	East Transfer Point	To Route
→	<b>E</b>	<b>2</b>	<b>3</b>	<b>2</b>	<b>E</b>	→
5	9:15	9:23	9:32	-	9:40	16
16	10:15	10:23	10:32	-	10:40	5
5	11:15	11:23	11:32	-	11:40	16
16	<b>12:15</b>	<b>12:23</b>	<b>12:32</b>	-	<b>12:40</b>	5
5	1:15	1:23	1:32	-	1:40	16
16	2:15	-	2:22	2:31	2:40	5
5	7:15	-	7:22	7:31	7:40	16
5	8:15	-	8:22	8:31	8:40	16
5	9:15	-	9:22	9:31	9:40	16
5	10:15	-	10:22	10:31	10:40	16

## ROUTE 32

Weekend / Holiday Thompson // Acewood Loop

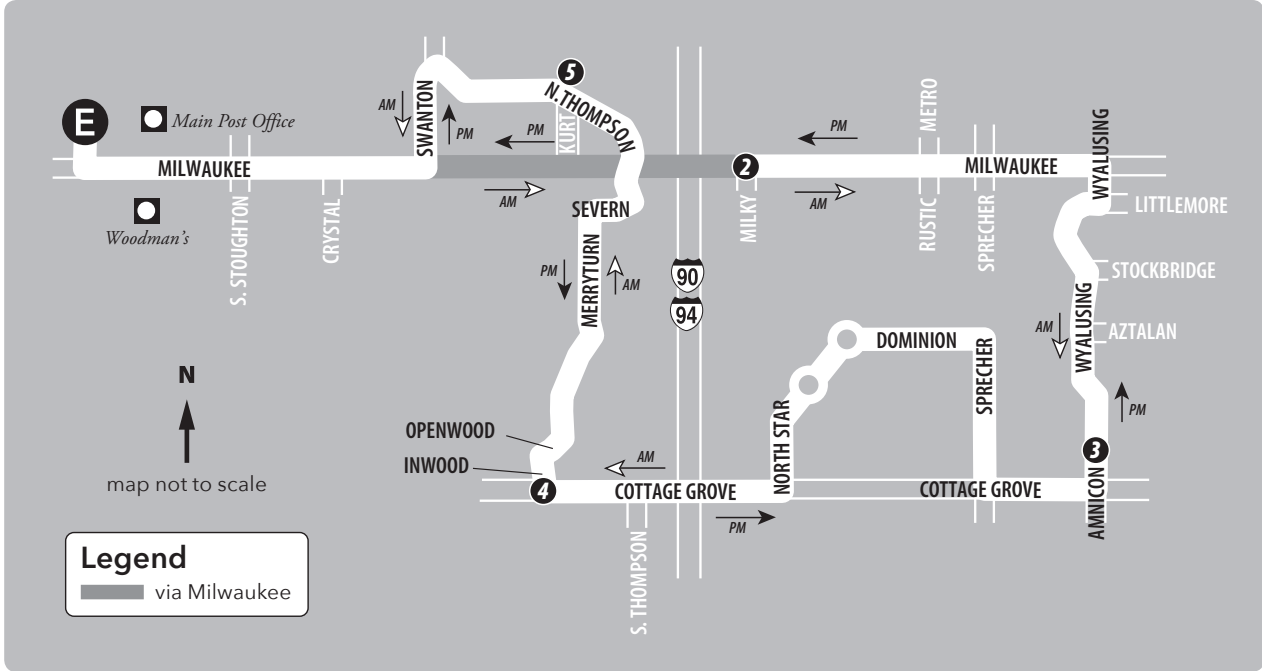
From Route	East Transfer Point	Cottage Grove & Inwood	Acewood & Cottage Grove	Cottage Grove & Inwood	East Transfer Point	To Route
→	<b>E</b>	<b>2</b>	<b>3</b>	<b>2</b>	<b>E</b>	→
31	7:15	7:23	7:32	-	7:40	5
31	8:15	8:23	8:32	-	8:40	5
31	9:15	9:23	9:32	-	9:40	5
31	10:15	10:23	10:32	-	10:40	5
31	11:15	11:23	11:32	-	11:40	5
31	<b>12:15</b>	<b>12:23</b>	<b>12:32</b>	-	<b>12:40</b>	5
31	1:15	1:23	1:32	-	1:40	5
31	2:15	2:23	2:32	-	2:40	5
31	3:15	3:23	3:32	-	3:40	5
31	4:15	4:23	4:32	-	4:40	5
31	5:15	5:23	5:32	-	5:40	5
31	6:15	6:23	6:32	-	6:40	5
31	7:15	7:23	7:32	-	7:40	5
31	8:15	8:23	8:32	-	8:40	5
31	9:15	9:23	9:32	-	9:40	5
31	10:15	10:23	10:32	-	10:40	-

Trip is NOT operated on Sundays or holidays.

Trips are NOT operated on holidays.

# ROUTE 33

## ROUTE 33 MAP



### ROUTE 33

Weekday a.m.

Sprecher // Thompson Loop

From Route	East Transfer Point	Milwaukee & Milky Way	Amnicon & Cottage Grove	Cottage Grove & Inwood	Thompson & Kurt	East Transfer Point	To Route
-	-	5:15	5:20	5:29	5:35	5:43	14
-	-	5:45	5:50	5:59	6:05	6:13	14
-	-	6:15	6:20	6:29	6:35	6:43	14
15	6:34	6:41	6:46	6:56	7:03	7:12	14
15	7:04	7:11	7:16	7:26	7:33	7:42	14
15	7:37	7:43	7:49	7:58	8:04	8:12	14
15	8:07	8:13	8:19	8:28	8:34	8:42	14
15	8:37	8:43	8:49	8:58	9:04	9:12	14

### ROUTE 33

Weekday p.m.

Thompson // Sprecher Loop

From Route	East Transfer Point	Thompson & Kurt	Cottage Grove & Inwood	Amnicon & Cottage Grove	Milwaukee & Milky Way	East Transfer Point	To Route
14	3:15	3:22	3:28	3:36	3:41	3:51	15
14	3:45	3:52	3:58	4:06	4:11	4:21	15
14	4:15	4:24	4:30	4:37	4:41	4:51	15
14	4:45	4:54	5:00	5:07	5:11	5:21	15
14	5:15	5:23	5:29	5:36	5:40	5:50	15
14	5:45	5:53	5:59	6:06	6:10	6:20	-
14	6:15	6:22	6:28	6:34	6:38	6:46	-

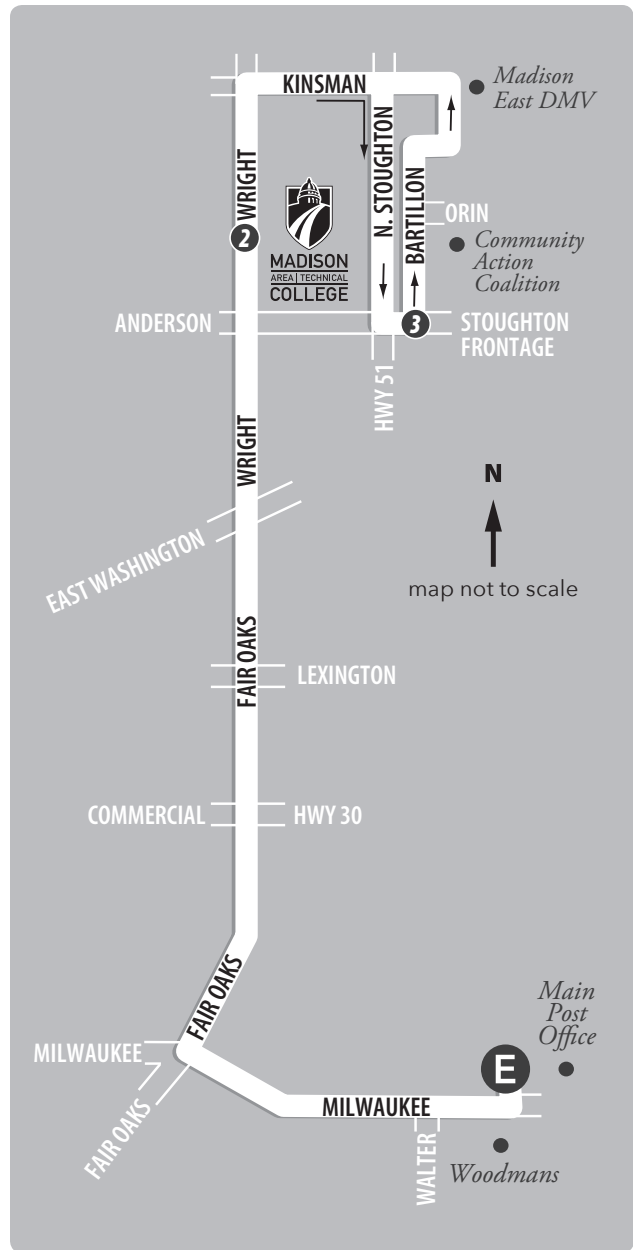
# ROUTE 34

Weekday Madison College Loop

From Route	East Transfer Point	Wright & Madison & College	Stoughton Frnt. & Hwy. 51	Wright & Madison & College	East Transfer Point	To Route
	<b>E</b>	<b>2</b>	<b>3</b>	<b>2</b>	<b>E</b>	
39	7:15	7:22	7:27	7:32	7:40	17
39	8:15	8:22	8:27	8:32	8:40	17
39	9:15	9:22	9:27	9:32	9:40	17
39	10:15	10:22	10:27	10:32	10:40	17
39	11:15	11:22	11:27	11:32	11:40	17
39	<b>12:15</b>	<b>12:22</b>	<b>12:27</b>	<b>12:32</b>	<b>12:40</b>	17
39	1:15	1:22	1:27	1:32	1:40	17
39	2:15	2:22	2:27	2:32	2:40	17
39	3:15	3:22	3:27	3:32	3:40	17
39	4:15	4:22	4:27	4:32	4:40	17
39	5:15	5:22	5:27	5:32	5:40	17

# ROUTE 34 MAP

# ROUTE 34



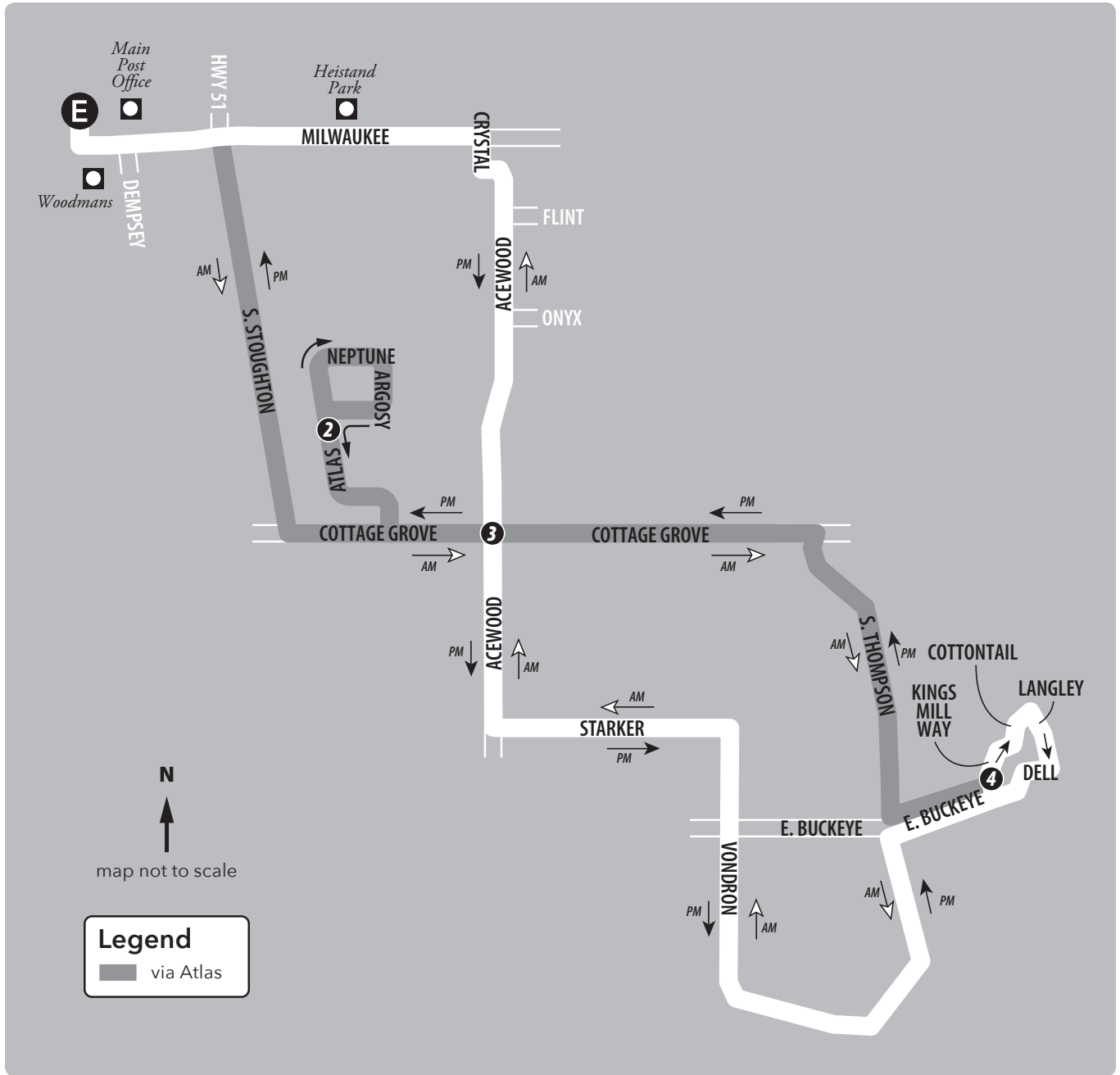
**The Capital**

A sacred place, a beautiful world  
that's what I see  
when I look out my window,  
it's always there for me  
day and night,  
mama, madre, mother

Nila Voss  
Grade 3 Wingra School

Bus Lines is made possible through a partnership between Metro and the Madison Poets  
Laureate with design by Edgewood College Graphic Design students. [mymetrobus.com/poetry](http://mymetrobus.com/poetry)

# ROUTE 35 MAP





# ROUTE 35

Weekday a.m.

Atlas // Acewood Loop

From Route	East Transfer Point	Atlas & Argosy	Cottage Grove & Acewood	Kings Mill & Buckeye	Acewood & Cottage Grove	East Transfer Point	To Route
→	<b>E</b>	2	3	4	3	<b>E</b>	→
-	-	-	5:15	5:20	5:31	5:38	15
-	-	-	5:42	5:48	6:00	6:08	15
-	-	-	6:12	6:18	6:30	6:38	15
-	6:17	6:24	6:28	6:34	6:48	6:57	15
14	6:45	6:54	6:58	7:04	7:18	7:27	15
14	7:16	7:25	7:29	7:35	7:48	7:57	15
14	7:47	7:56	8:00	8:06	8:19	8:27	15
14	8:18	8:27	8:31	8:37	8:49	8:57	15

# ROUTE 35

Weekday p.m.

Acewood // Atlas Loop

From Route	East Transfer Point	Acewood & Cottage Grove	Kings Mill & Buckeye	Cottage Grove & Acewood	Atlas & Argosy	East Transfer Point	To Route
→	<b>E</b>	3	4	3	2	<b>E</b>	→
15	2:57	3:05	3:14	3:22	3:24	3:35	14
15	3:27	3:35	3:44	3:52	3:54	4:05	14
15	3:59	4:07	4:16	4:24	4:26	4:37	14
15	4:29	4:37	4:46	4:54	4:56	5:07	14
15	4:59	5:07	5:16	5:25	5:27	5:38	14
15	5:28	5:36	5:45	5:54	5:56	6:07	14
15	5:57	6:05	6:14	6:23	6:25	6:36	-
15	6:25	6:33	6:42	6:51	6:53	7:04	-

# ROUTE 36

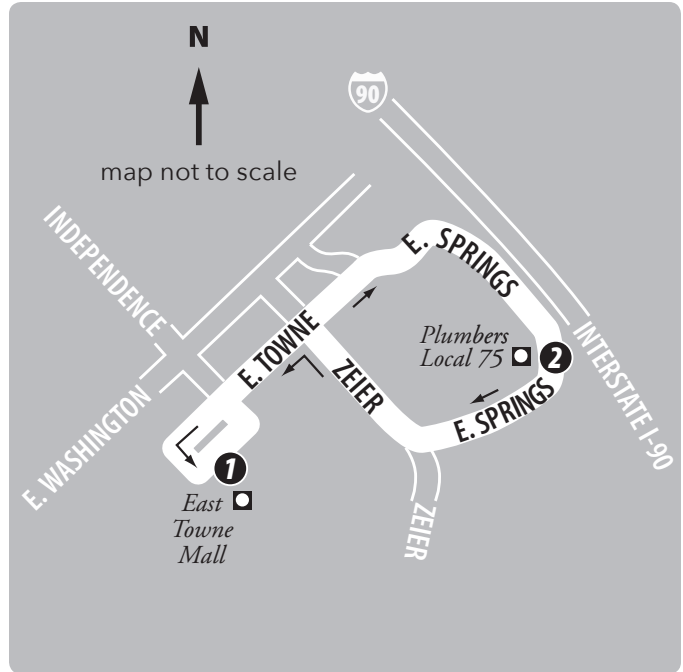
## ROUTE 36

Weekday

East Springs Loop

From Route	East Towne Mall	East Springs at Plumbers Local 75	East Towne Mall	To Route
	①	②	①	
6	6:34	6:38	6:44	6
20	7:04	7:08	7:14	30
6	7:34	7:38	7:44	30
30	8:04	8:08	8:14	30
30	8:34	8:38	8:44	30
30	9:04	9:08	9:14	30
6	9:34	9:38	9:44	30
30	10:04	10:08	10:14	6
30	10:34	10:38	10:44	30
30	11:04	11:08	11:14	6
30	11:34	11:38	11:44	30
30	<b>12:04</b>	<b>12:08</b>	<b>12:14</b>	30
30	<b>12:34</b>	<b>12:38</b>	<b>12:44</b>	30
30	<b>1:04</b>	<b>1:08</b>	<b>1:14</b>	30
30	<b>1:34</b>	<b>1:38</b>	<b>1:44</b>	30
30	<b>2:04</b>	<b>2:08</b>	<b>2:14</b>	30
30	<b>2:34</b>	<b>2:38</b>	<b>2:44</b>	30
20	<b>3:04</b>	<b>3:08</b>	<b>3:14</b>	30
30	<b>3:34</b>	<b>3:38</b>	<b>3:44</b>	30
6	<b>4:14</b>	<b>4:18</b>	<b>4:24</b>	36
36	<b>4:34</b>	<b>4:38</b>	<b>4:44</b>	20
6	<b>5:04</b>	<b>5:08</b>	<b>5:14</b>	6
20	<b>5:34</b>	<b>5:38</b>	<b>5:44</b>	30
20	<b>5:54</b>	<b>5:58</b>	<b>6:04</b>	-
6	<b>6:34</b>	<b>6:38</b>	<b>6:44</b>	6
20	7:04	7:08	7:14	6
6	7:44	7:48	7:54	6
30	8:04	8:08	8:14	6
6	8:34	8:38	8:44	6
6	9:04	9:08	9:14	30
6	9:34	9:38	9:44	30
30	10:04	10:08	10:14	30

## ROUTE 36 MAP



## ROUTE 36

Weekend / Holiday

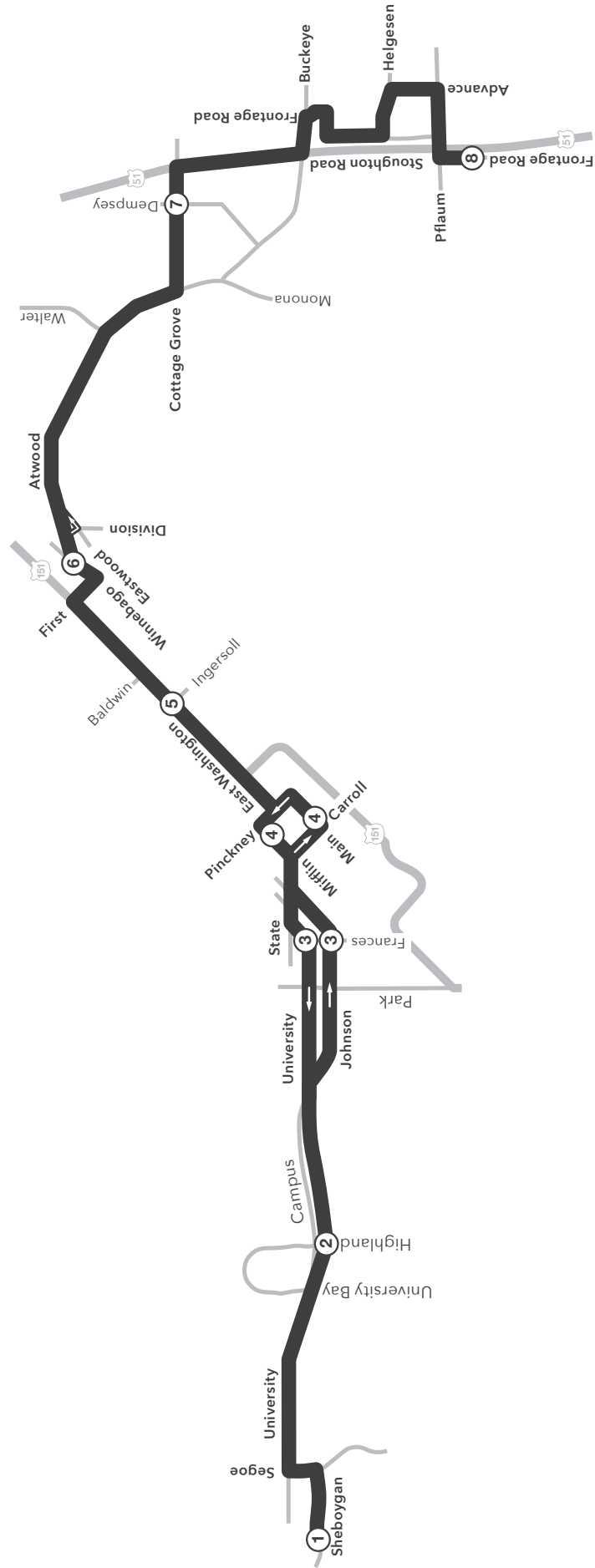
East Springs Loop

From Route	East Towne Mall	East Springs at Plumbers Local 75	East Towne Mall	To Route
	①	②	①	
6	7:37	7:41	7:47	6
26	8:47	8:51	8:57	6
6	9:37	9:41	9:47	26
26	10:47	10:51	10:57	6
6	11:37	11:41	11:47	26
26	<b>12:47</b>	<b>12:51</b>	<b>12:57</b>	6
6	<b>1:37</b>	<b>1:41</b>	<b>1:47</b>	26
26	<b>2:47</b>	<b>2:51</b>	<b>2:57</b>	6
6	<b>3:37</b>	<b>3:41</b>	<b>3:47</b>	26
26	<b>4:47</b>	<b>4:51</b>	<b>4:57</b>	6
6	5:37	5:41	5:47	26
26	6:47	6:51	6:57	6
26	7:47	7:51	7:57	6
26	8:47	8:51	8:57	6
6	9:37	9:41	9:47	-
6	10:37	10:41	10:47	-

Trip is NOT operated on Sundays or holidays.

Trips are NOT operated on holidays.

# ROUTE 37 MAP



# ROUTE 37

## ROUTE 37

Weekday a.m.

Sheboygan // Capitol Square // Pflaum

From Route	Sheboygan & Eau Claire	University & Highland	Johnson & Frances	Main & Carroll	East Wash & Ingersoll	Winnebago & Atwood	Cottage Grove & Dempsey	Frontage & Pflaum	To Route
	①	②	③	④	⑤	⑥	⑦	⑧	
28	6:40	6:48	6:55	7:00	7:05	7:09	7:16	7:26	38
28	7:10	7:18	7:25	7:31	7:36	7:40	7:47	7:57	38
28	-	7:27	7:34	7:40	7:45	7:49	7:57	-	38
58	-	-	-	8:05	8:10	8:14	8:21	8:30	38
28	-	7:56	8:03	8:09	8:14	8:18	8:26	-	38
28	-	8:03	8:10	-	-	-	-	-	28
38	-	8:08	8:15	8:21	8:26	-	-	-	38
28	-	8:11	8:19	8:25	8:30	-	-	-	-
44	-	8:16	8:24	8:30	8:35	-	-	-	-
38	-	8:23	8:31	8:37	8:42	-	-	-	38
38	-	8:28	8:36	8:42	8:47	8:51	8:59	-	38
28	-	8:33	8:41	-	-	-	-	-	28
38	-	8:40	8:48	8:53	8:58	-	-	-	-
44	-	8:47	8:55	9:00	9:05	-	-	-	-
38	-	8:54	9:02	9:07	-	-	-	-	10
38	-	9:06	9:14	-	-	-	-	-	-
44	-	9:17	9:25	9:30	9:35	-	-	-	-
38	-	9:21	9:28	-	-	-	-	-	-
38	-	9:28	9:35	-	-	-	-	-	-
38	-	9:36	9:43	-	-	-	-	-	-
38	-	9:44	9:51	-	-	-	-	-	-
38	-	9:55	10:02	10:06	-	-	-	-	10

Trips are NOT operated on holidays or during times the UW is not in session.  
See page 16 for Metro Service Calendar or visit [mymetrobus.com/calendar](http://mymetrobus.com/calendar).

## ROUTE 37

Weekday p.m.

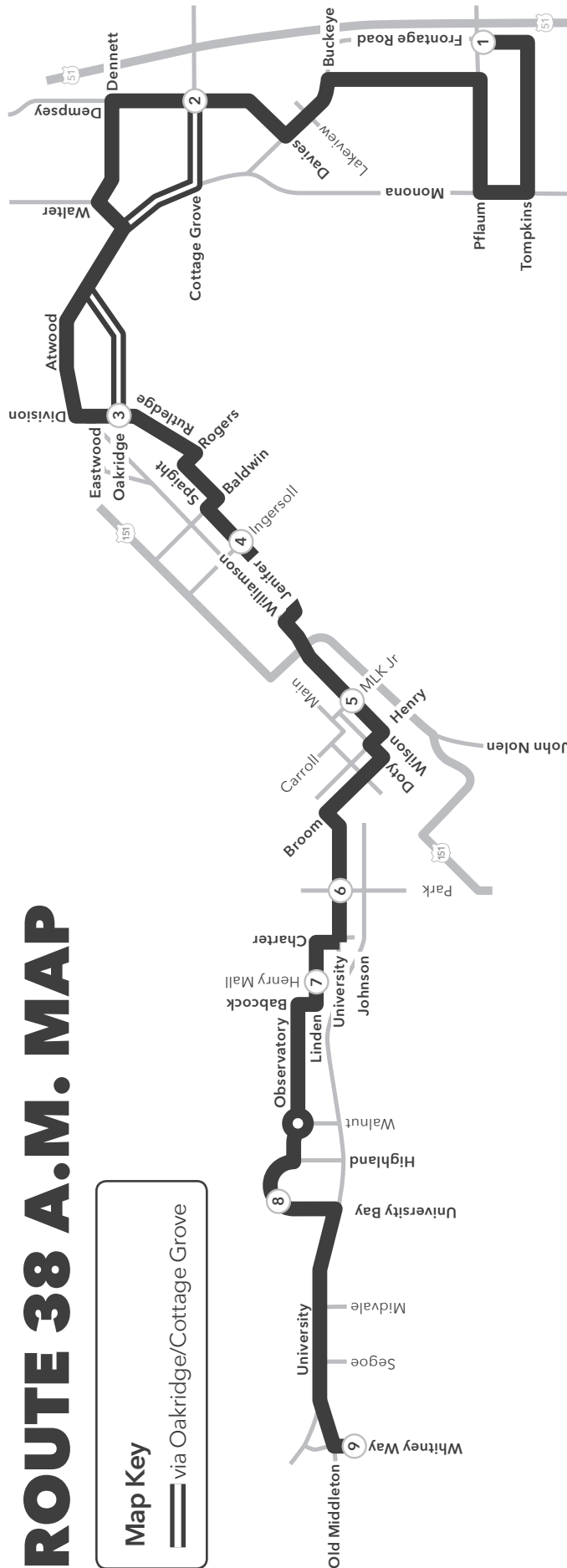
Pflaum // Capitol Square // Sheboygan

From Route	Frontage & Pflaum	Cottage Grove & Dempsey	Winnebago & Atwood	East Wash & Ingersoll	Mifflin & Pinckney	University & Frances	University & Highland	Sheboygan & Eau Claire	To Route
	⑧	⑦	⑥	⑤	④	③	②	①	
38	-	3:51	3:58	4:02	4:08	4:13	4:25	-	38
38	3:56	4:06	4:13	4:17	4:23	4:28	4:40	-	38
38	-	4:21	4:28	4:32	4:38	4:43	4:55	-	38
38	4:26	4:36	4:43	4:47	4:53	4:58	5:10	-	38
38	-	4:50	4:57	5:02	5:08	5:13	5:25	-	38
38	4:54	5:05	5:12	5:17	5:23	5:28	5:40	-	38
38	-	5:21	5:28	5:33	5:38	5:43	5:55	-	38
38	5:25	5:36	5:43	5:48	5:53	5:58	6:10	-	38
38	-	5:52	5:59	6:03	6:08	6:13	6:25	-	38

# ROUTE 38 A.M. MAP

**Map Key**  

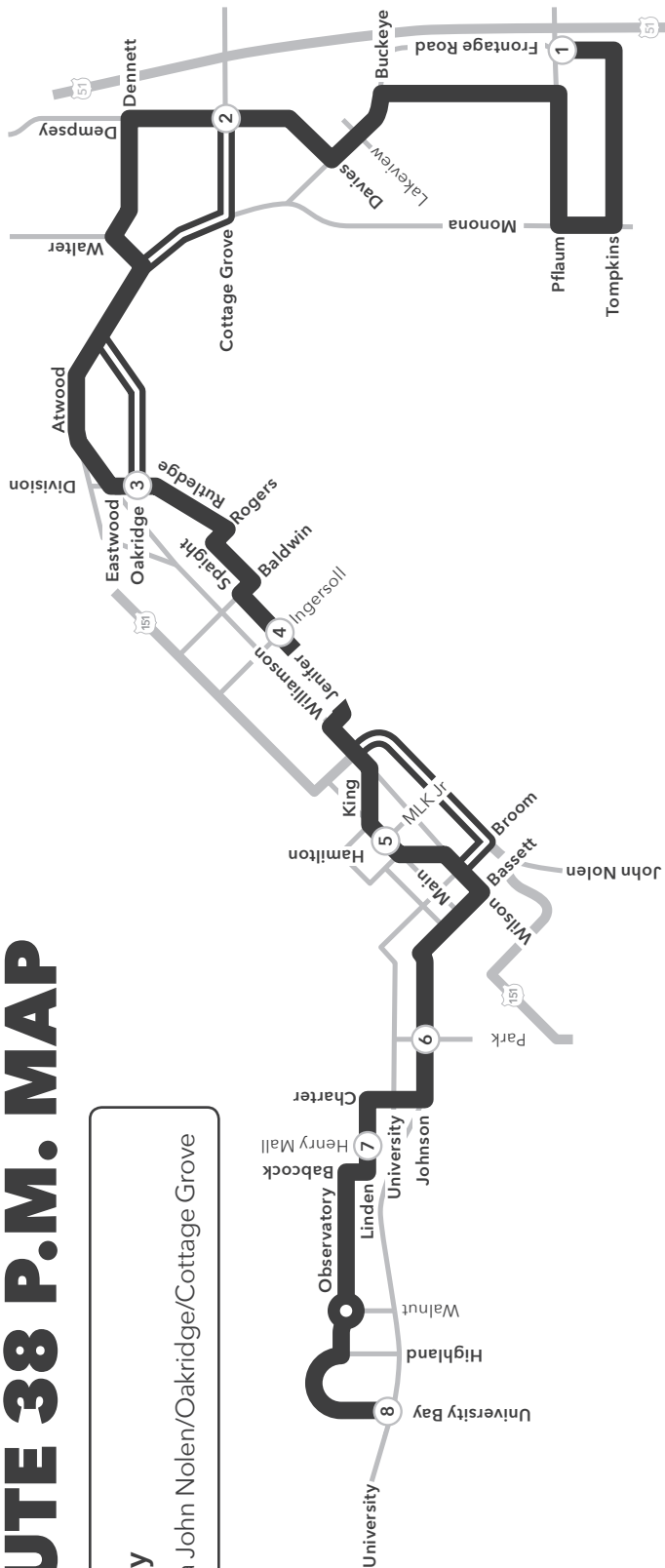
 via Oakridge/Cottage Grove



# ROUTE 38 P.M. MAP

**Map Key**  

 via John Nolen/Oakridge/Cottage Grove



# ROUTE 38

## ROUTE 38

Weekday a.m.

Pflaum // UW Campus // Sheboygan

From Route	Frontage & Pflaum	Dempsey & Cottage Grove	Division & Oakridge	Jenifer & Ingersoll	Wilson & MLK Jr.	University & Park	Linden at Henry Mall	Highland at Waisman	Whitney Way & Sheboygan	To Route
	①	②	③	④	⑤	⑥	⑦	⑧	⑨	
-	-	5:13*	5:20	5:24	5:29	5:36	5:38	5:44	5:50	57
-	5:15	5:26	5:35	5:39	5:44	5:51	5:53	5:59	6:05	3
-	-	5:43*	5:50	5:54	5:59	6:06	6:08	6:14	6:20	56
-	5:43	5:55	6:05	6:09	6:14	6:22	6:24	6:30	6:36	57
-	-	6:10*	6:18	6:23	6:29	6:38	6:40	6:47	6:53	56
-	6:12	6:24	6:34	6:39	6:45	6:54	6:57	7:04	7:10	57
-	-	6:41*	6:49	6:54	7:00	7:09	7:12	7:19	7:25	56
-	6:37	6:50	7:03	7:09	7:16	7:26	7:29	7:37	7:44	57
-	-	7:08*	7:17	7:23	7:31	7:41	7:44	7:52	7:59	56
-	-	-	7:27	7:33	7:41	7:51	7:54	8:02	-	37
-	7:06	7:20	7:32	7:38	7:46	7:56	7:59	8:07	-	57
-	-	-	7:42	7:48	7:56	8:06	8:09	8:17	-	37
-	-	7:38*	7:47	7:53	8:01	8:11	8:14	8:22	-	37
-	-	-	7:59	8:05	8:12	8:22	8:25	8:33	-	37
37	7:36	7:50	8:03	8:09	8:16	8:26	8:29	8:37	-	10
-	-	-	8:13	8:19	8:26	8:36	8:39	8:47	-	37
37	-	8:09*	8:18	8:24	8:31	8:41	8:44	8:51	-	10
-	-	-	8:29	8:34	8:41	8:51	8:54	9:01	-	37
37	8:09	8:21	8:34	8:39	8:46	8:56	8:59	9:06	-	-
37	-	-	8:44	8:49	8:56	9:06	9:09	9:16	-	37
37	-	8:40*	8:49	8:54	9:01	9:11	9:14	9:21	-	37
37	-	-	9:01	9:06	9:12	9:22	9:25	9:32	-	37
37	8:42	8:54	9:05	9:10	9:16	9:26	9:29	9:36	-	37
10	-	-	9:16	9:21	9:27	9:37	9:40	9:47	-	37
37	-	9:12*	9:20	9:25	9:31	9:40	9:43	9:50	-	-

\*Trip travels via Cottage Grove & Oakridge. Board at Stop 7460. See map on page 109.

Trips are NOT operated on holidays or during times the UW is not in session.  
See page 16 for Metro Service Calendar or visit [mymetrobus.com/calendar](http://mymetrobus.com/calendar).

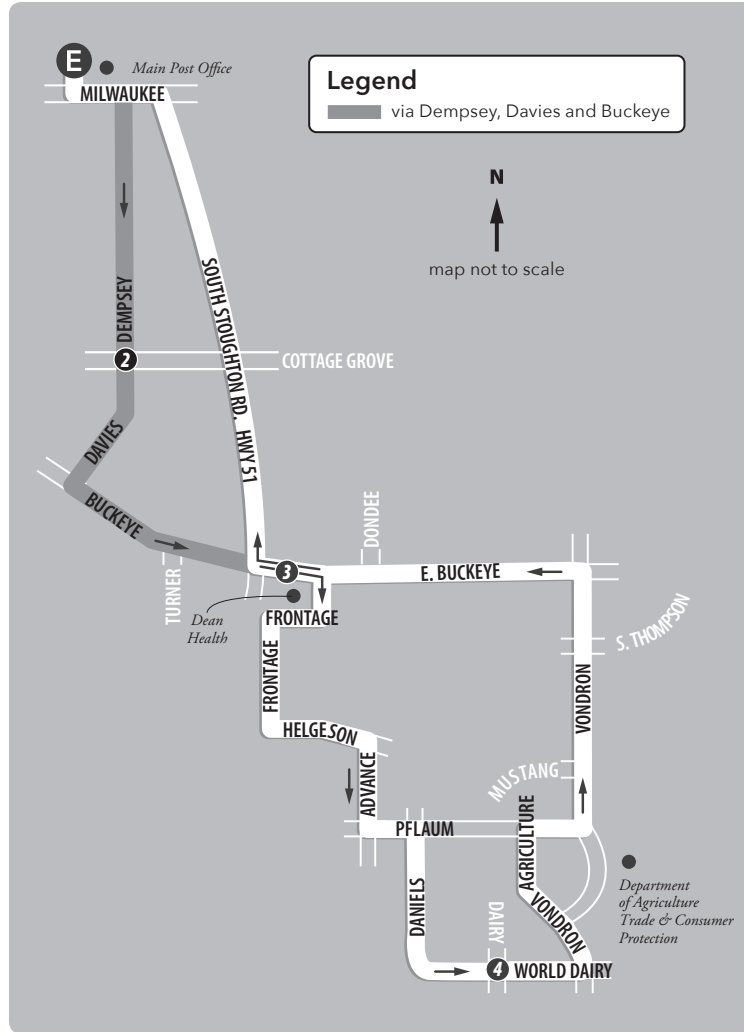
Weekday p.m.

Highland // UW Campus // Pflaum

From Route	Whitney Way & Sheboygan	University Bay & University	Linden at Henry Mall	Johnson & Park	Main & Carroll	Jenifer & Ingersoll	Division & Oakridge	Dempsey & Cottage Grove	Frontage & Pflaum	To Route
	⑨	⑧	⑦	⑥	⑤	④	③	②	①	
-	-	2:46	2:54	2:59	3:07	3:13	3:17	3:27	3:39	37
-	-	3:00*	3:09	3:14	-	3:23	3:27	3:35	-	37
-	-	3:15	3:24	3:30	3:39	3:46	3:51	4:01	4:13	37
-	-	3:30*	3:39	3:45	-	3:56	4:01	4:09	-	37
-	-	3:45	3:54	4:00	4:09	4:16	4:21	4:31	4:43	37
-	-	3:59*	4:09	4:15	-	4:26	4:31	4:39	-	37
73	-	4:14	4:24	4:30	4:40	4:47	4:52	5:02	5:13	37
37	-	4:29*	4:39	4:45	-	4:57	5:02	5:10	-	37
37	-	4:44	4:54	5:00	5:10	5:17	5:22	5:32	5:43	-
37	-	4:59*	5:09	5:15	-	5:27	5:32	5:40	-	37
37	-	5:14	5:23	5:29	5:39	5:46	5:51	6:01	6:12	-
37	-	5:30*	5:39	5:45	-	5:56	6:01	6:09	-	-
37	-	5:45	5:54	5:59	6:07	6:13	6:17	6:26	6:36	-
37	-	6:00*	6:09	6:14	-	6:24	6:28	6:35	-	-
37	-	6:15	6:24	6:29	6:37	6:43	6:47	6:56	7:06	-
37	-	6:30*	6:39	6:44	-	6:54	6:58	7:05	-	31

\*Trip travels via John Nolen, Cottage Grove, and Oakridge. See map on page 109.

# ROUTE 39 MAP



## ROUTE 39

Weekday

World Dairy Loop

From Route	East Transfer Point	Dempsey & Cottage Grove	Buckeye at Dean Clinic East	World Dairy & Dairy	Buckeye at Dean Clinic East	East Transfer Point	To Route
→	<b>E</b>	<b>2</b>	<b>3</b>	<b>4</b>	<b>3</b>	<b>E</b>	→
-	6:45	6:49	6:53	6:58	7:04	7:12	34
17	7:45	-	7:53	7:58	8:04	8:12	34
17	8:45	-	8:53	8:58	9:04	9:12	34
17	9:45	9:49	9:53	9:58	10:04	10:12	34
17	10:45	10:49	10:53	10:58	11:04	11:12	34
17	11:45	11:49	11:53	11:58	12:04	12:12	34
17	12:45	12:49	12:53	12:58	1:04	1:12	34
17	1:45	1:49	1:53	1:58	2:04	2:12	34
17	2:45	2:49	2:53	2:58	3:04	3:12	34
17	3:45	-	3:53	3:58	4:04	4:12	34
17	4:45	-	4:53	4:58	5:04	5:12	34
17	5:45	5:49	5:53	5:58	6:04	6:12	17

# ROUTE 40

## ROUTE 40

Weekday

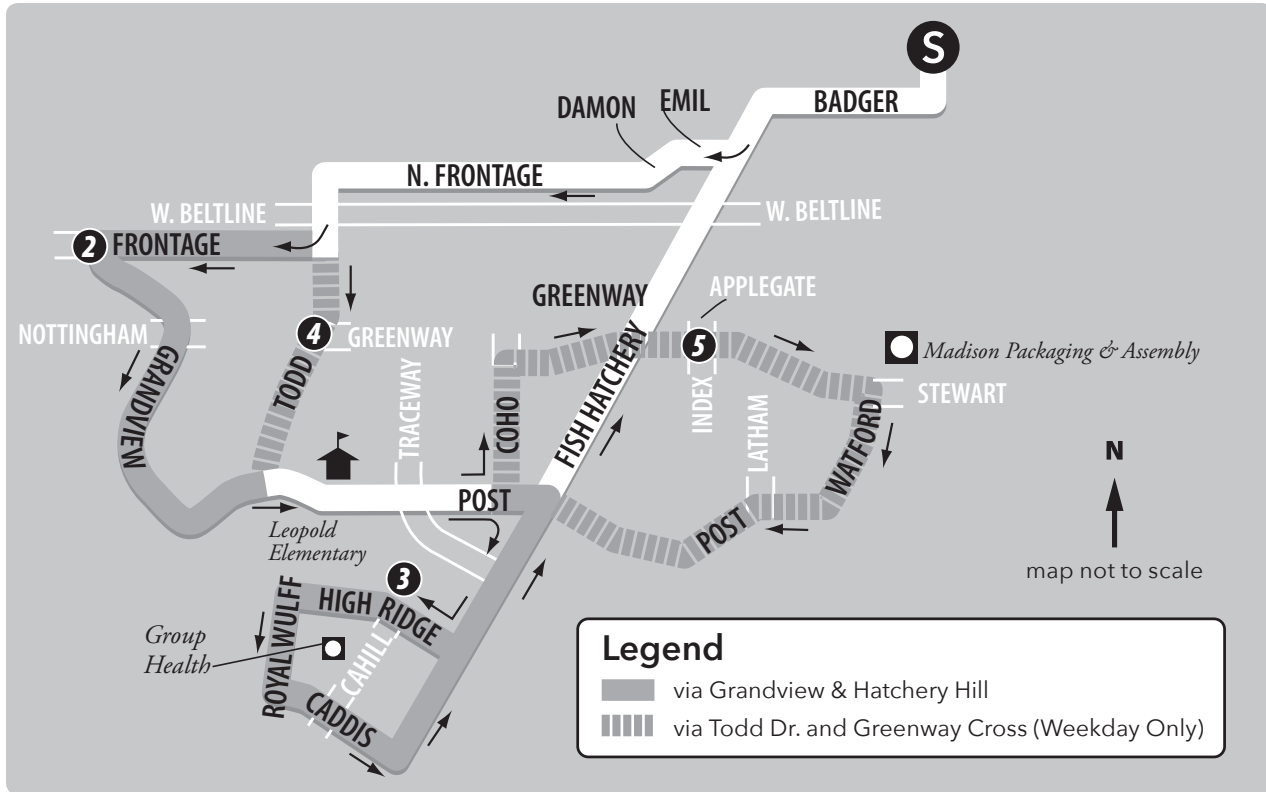
Arbor Hills Loop

From Route	South Transfer Point	Grandview & Frontage	High Ridge & Cahill	Todd & Greenway	Greenway & Applegate	South Transfer Point	To Route
	<b>S</b>	2	3	4	5	<b>S</b>	
-	5:30	5:38	5:45	-	-	5:55	13
5	6:00	6:08	6:15	-	-	6:25	16
-	6:30	-	-	6:36	6:43	6:55	5
13	7:00	-	-	7:06	7:13	7:25	13
13	7:30	-	-	7:36	7:43	7:55	13
13	8:00	-	-	8:06	8:13	8:25	13
13	8:30	8:38	8:45	-	-	8:55	40
40	9:00	-	-	9:06	9:13	9:25	13
13	9:30	9:38	9:45	-	-	9:55	40
40	10:00	-	-	10:06	10:13	10:25	13
13	10:30	10:38	10:45	-	-	10:55	40
40	11:00	-	-	11:06	11:13	11:25	13
13	11:30	11:38	11:45	-	-	11:55	40
40	<b>12:00</b>	-	-	<b>12:06</b>	<b>12:13</b>	<b>12:25</b>	5
18	<b>12:30</b>	<b>12:38</b>	<b>12:45</b>	-	-	<b>12:55</b>	40
40	<b>1:00</b>	-	-	<b>1:06</b>	<b>1:13</b>	<b>1:25</b>	40
40	<b>1:30</b>	<b>1:38</b>	<b>1:45</b>	-	-	<b>1:55</b>	40
40	<b>2:00</b>	-	-	<b>2:06</b>	<b>2:13</b>	<b>2:25</b>	13
13	<b>2:30</b>	<b>2:38</b>	<b>2:45</b>	-	-	<b>2:55</b>	13
4	<b>3:00</b>	-	-	<b>3:06</b>	<b>3:13</b>	<b>3:25</b>	13
4	<b>3:30</b>	<b>3:38</b>	<b>3:45</b>	-	-	<b>3:55</b>	13
13	<b>4:00</b>	-	-	<b>4:06</b>	<b>4:13</b>	<b>4:25</b>	18
13	<b>4:30</b>	-	-	<b>4:36</b>	<b>4:43</b>	<b>4:55</b>	13
13	<b>5:00</b>	-	-	<b>5:06</b>	<b>5:13</b>	<b>5:25</b>	18
13	<b>5:30</b>	-	-	<b>5:36</b>	<b>5:43</b>	<b>5:55</b>	13
13	<b>6:00</b>	-	-	<b>6:06</b>	<b>6:13</b>	<b>6:25</b>	40
40	<b>6:30</b>	<b>6:38</b>	<b>6:45</b>	-	-	<b>6:55</b>	18
5	<b>7:30</b>	<b>7:38</b>	<b>7:45</b>	-	-	<b>7:55</b>	16
5	<b>8:30</b>	<b>8:38</b>	<b>8:45</b>	-	-	<b>8:55</b>	16
5	<b>9:30</b>	<b>9:38</b>	<b>9:45</b>	-	-	<b>9:55</b>	16
5	<b>10:30</b>	<b>10:38</b>	<b>10:45</b>	-	-	<b>10:55</b>	16
5	<b>11:45</b>	<b>11:51</b>	<b>11:57</b>	-	-	12:04	-



# ROUTE 40 MAP

# ROUTE 40



## ROUTE 40

Weekend / Holiday

Arbor Hills Loop

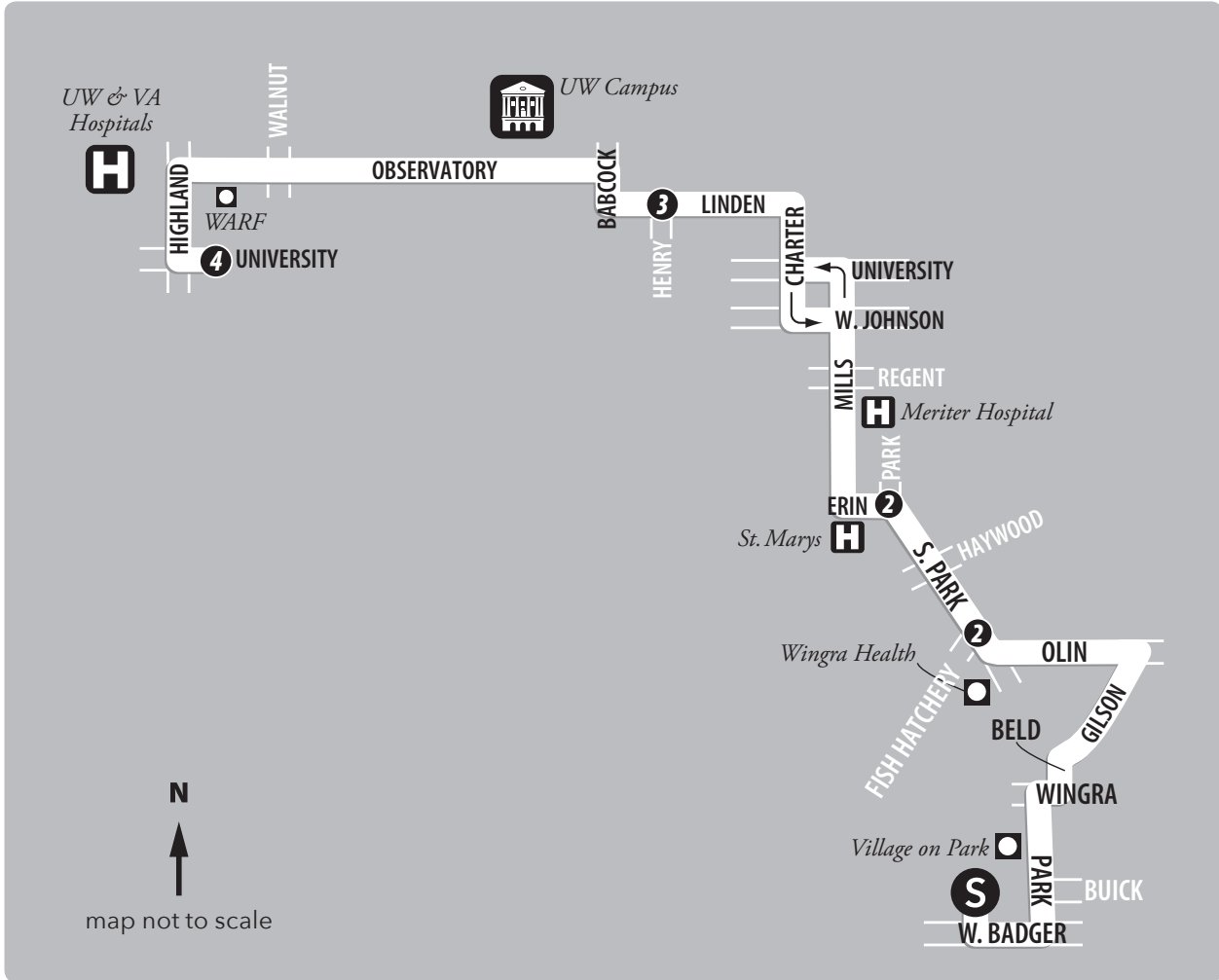
From Route	South Transfer Point	Grandview & Frontage	High Ridge & Cahill	Todd & Greenway	Greenway & Applegate	South Transfer Point	To Route
-	6:30	6:38	6:45	-	-	6:55	4
-/13	7:30	7:38	7:45	-	-	7:55	16
13	8:30	8:38	8:45	-	-	8:55	16
13	9:30	9:38	9:45	-	-	9:55	16
13	10:30	10:38	10:45	-	-	10:55	16
13	11:30	11:38	11:45	-	-	11:55	16
13	12:30	12:38	12:45	-	-	12:55	16
13	1:30	1:38	1:45	-	-	1:55	16
13	2:30	2:38	2:45	-	-	2:55	16
13	3:30	3:38	3:45	-	-	3:55	16
13	4:30	4:38	4:45	-	-	4:55	16
13	5:30	5:38	5:45	-	-	5:55	16
13	6:30	6:38	6:45	-	-	6:55	16
13	7:30	7:38	7:45	-	-	7:55	16
13	8:30	8:38	8:45	-	-	8:55	16
13	9:30	9:38	9:45	-	-	9:55	16
13	10:30	10:38	10:45	-	-	10:55	-

Trip is NOT operated on Sundays or holidays.

Trips are NOT operated on holidays.

# ROUTE 44

## ROUTE 44 MAP



### ROUTE 44

Weekday a.m. STP // UW Campus

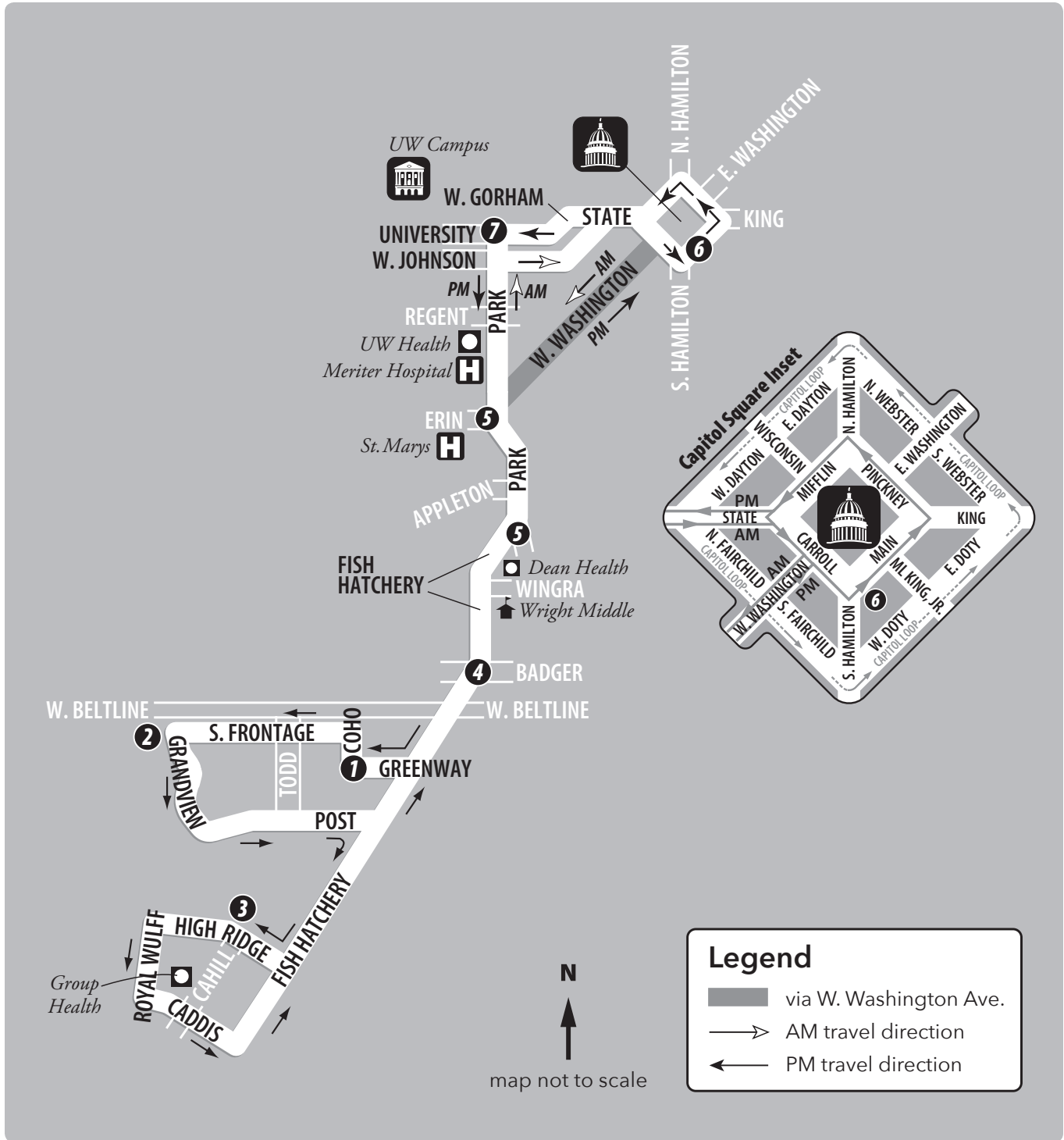
From Route	South Transfer Point	Park & Fish Hatch	Linden at Henry Mall	University & Highland	To Route
→	<b>S</b>	<b>2</b>	<b>3</b>	<b>4</b>	→
-	6:15	6:24	6:33	6:41	48
49	6:45	6:54	7:04	7:12	48
49	7:12	7:22	7:35	7:44	48
49	7:41	7:52	8:05	8:15	37
49	8:13	8:24	8:37	8:46	37
49	8:44	8:54	9:06	9:14	37
55	9:15	9:24	9:35	9:43	-

### ROUTE 44

Weekday p.m. UW Campus // STP

From Route	University & Highland	Linden at Henry Mall	Park & Erin	South Transfer Point	To Route
→	<b>4</b>	<b>3</b>	<b>2</b>	<b>S</b>	→
-	2:46	2:53	3:03	3:12	28
-	3:23	3:30	3:40	3:49	49
-	3:51	3:59	4:10	4:19	49
-	4:20	4:28	4:40	4:49	49
48	4:50	4:58	5:10	5:19	49
48	5:20	5:28	5:40	5:49	49
48	5:49	5:57	6:07	6:16	-

# ROUTE 47 MAP



# ROUTE 47

## ROUTE 47

Weekday

Arbor Hills // Capitol Square

From Route	Greenway & Coho	Grandview & Frontage	High Ridge & Cahill	Fish Hatch & Badger	Park & Fish Hatch	Park & University	Main & Carroll	To Route
	①	②	③	④	⑤	⑦	⑥	
-	6:14	6:19	6:27	6:35	6:40	-	6:53	47
-	6:44	6:49	6:57	7:05	7:10	-	7:23	47
47	7:11	7:16	7:25	7:34	7:41	-	7:55	47
47	7:46	7:51	7:59	8:07	8:12	-	8:25	47
47	8:16	8:21	8:29	8:37	8:42	-	8:55	-
47	8:45	8:50	8:56	9:04	9:08	-	9:20	-
47	3:27	3:32	3:41	3:51	3:55%	-	4:05	47
47	3:57	4:02	4:11	4:21	4:25%	-	4:35	47
47	4:33	4:38	4:47	4:57	5:01%	-	5:11	47
47	5:03	5:08	5:17	5:27	5:31%	-	5:41	47
47	5:37	5:42	5:51	5:58	6:02%	-	6:12	47
47	6:07	6:12	6:21	6:28	-	-	-	-
47	6:36	6:41	6:48	6:55	-	-	-	-

% - Bus arrives at Capitol Square via West Washington.  
 Trip does not serve stops on N. Park St., W. Johnson St., or State St.

## ROUTE 47

Weekday

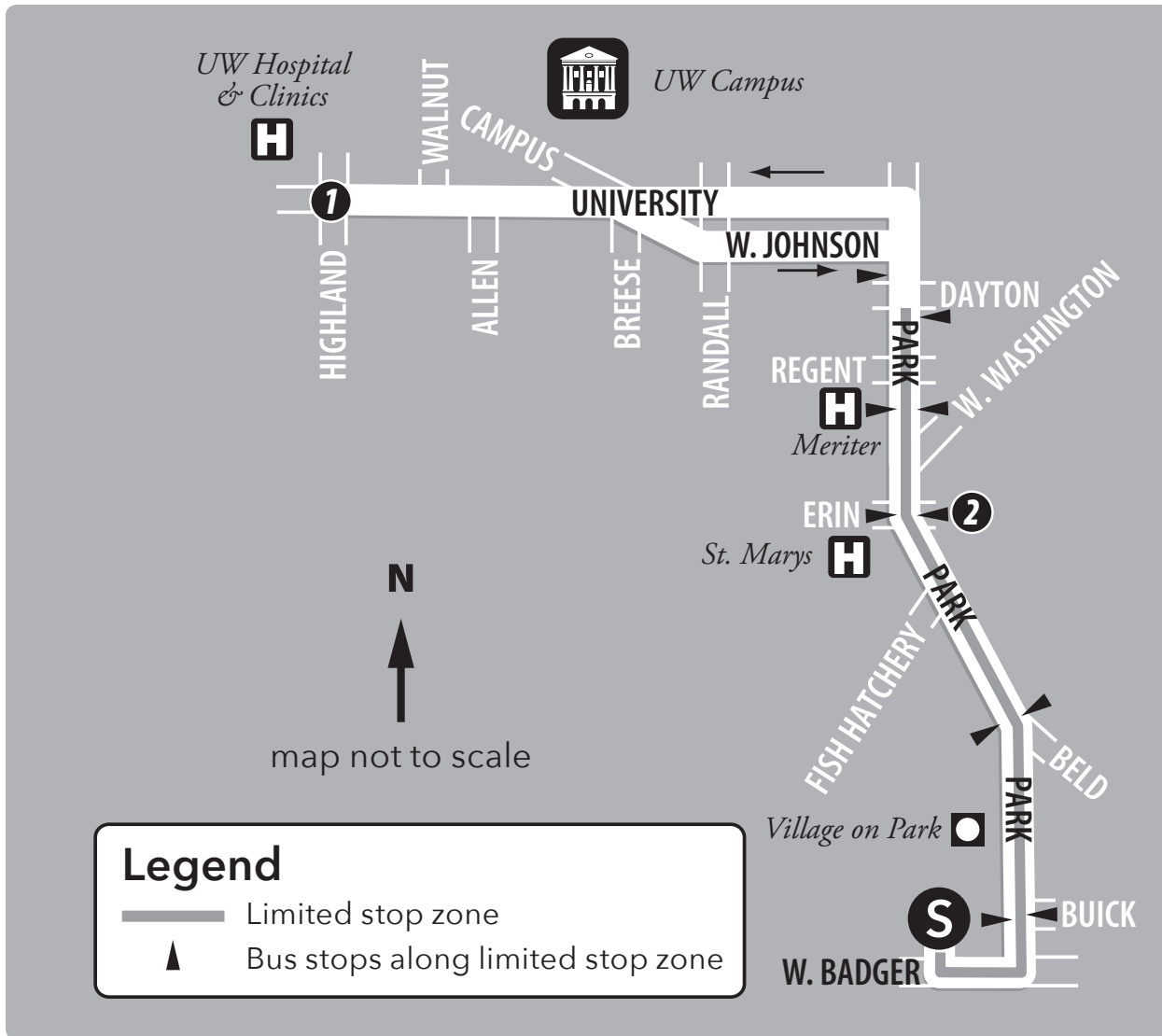
Capitol Square // Arbor Hills

From Route	Main & Carroll	Park & University	Park & Erin	Greenway & Coho	Grandview & Frontage	High Ridge & Cahill	Fish Hatch & Badger	To Route
	⑥	⑦	⑤	①	②	③	④	
47	6:53%	-	7:01	7:09/7:11*	7:16	7:25	7:34	47
47	7:23%	-	7:31	7:39/7:46*	7:51	7:59	8:07	47
47	7:55%	-	8:03	8:11/8:16*	8:21	8:29	8:37	47
47	8:25%	-	8:33	8:41/8:45*	8:50	8:56	9:04	47
-	3:03	3:13	3:18	3:27	3:32	3:41	3:51	47
-	3:33	3:43	3:48	3:57	4:02	4:11	4:21	47
47	4:09	4:19	4:24	4:33	4:38	4:47	4:57	47
47	4:39	4:49	4:54	5:03	5:08	5:17	5:27	47
47	5:13	5:23	5:28	5:37	5:42	5:51	5:58	47
47	5:43	5:53	5:58	6:07	6:12	6:21	6:28	-
47	6:15	6:23	6:27	6:36	6:41	6:48	6:55	-

% - Bus departs from the Capitol Square via West Washington. Trip does not serve stops along State St., University Av., or N. Park St.

\* Bus arrives/departs

# ROUTE 48 MAP



**Legend**

- Limited stop zone
- ▲ Bus stops along limited stop zone

## ROUTE 48

Weekday a.m. UW Campus // STP

From Route	University & Highland	Park & Erin	South Transfer Point	To Route
→	①	②	Ⓢ	→
44	6:43	6:51	6:56	49
44	7:14	7:22	7:27	49
44	7:44	7:52	7:57	49

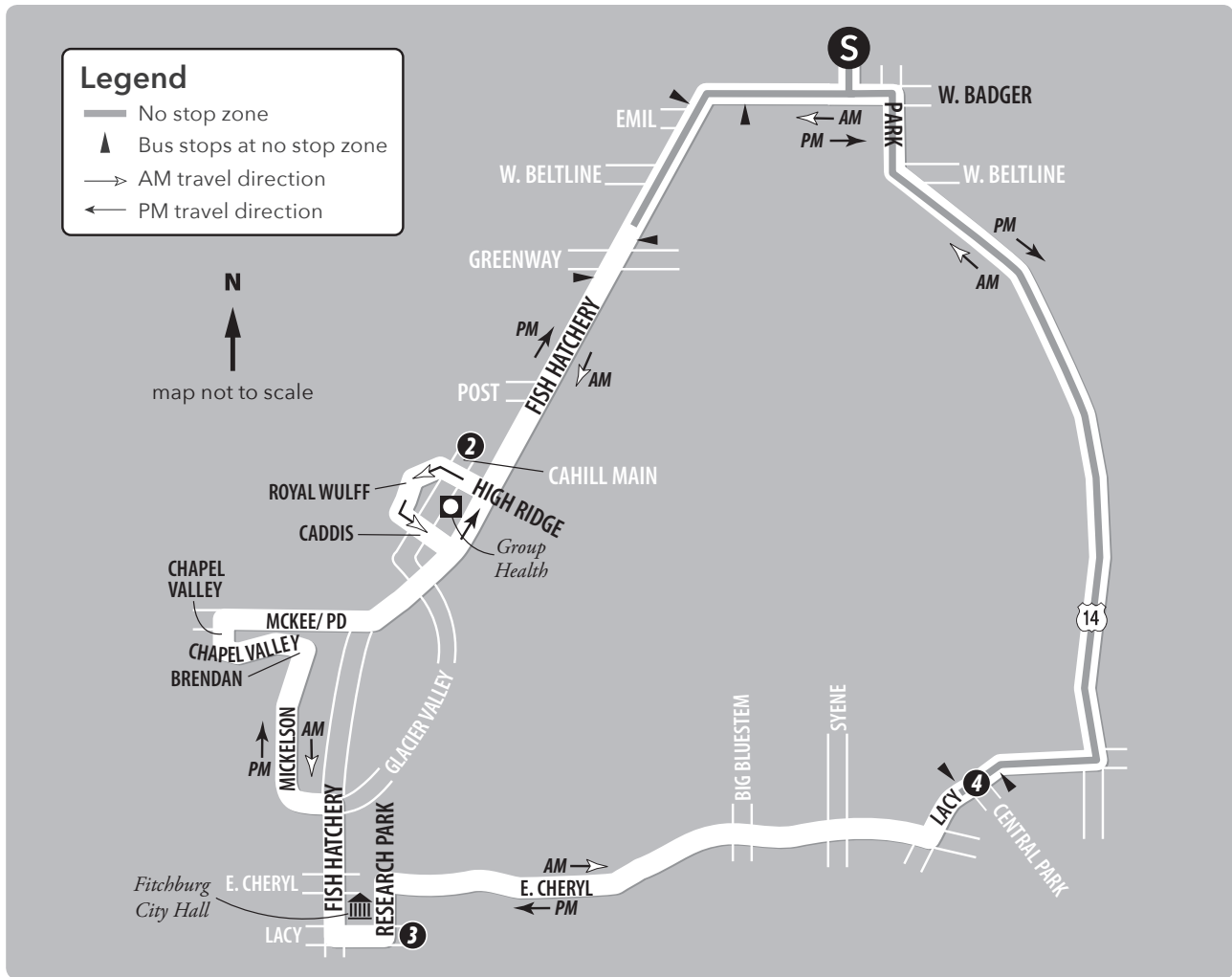
## ROUTE 48

Weekday p.m. STP // UW Campus

From Route	South Transfer Point	Park & Erin	Highland & University	To Route
→	Ⓢ	②	①	→
49	4:30	4:35	4:47	44
49	5:00	5:05	5:17	44
49	5:30	5:35	5:47	44

# ROUTE 49

## ROUTE 49 MAP



## ROUTE 49

Weekday a.m.

Hatchery Hill // Lacy Loop

From Route	South Transfer Point	High Ridge & Cahill	Research Park & Lacy	Lacy & Central Park	South Transfer Point	To Route
→	<b>S</b>	<b>2</b>	<b>3</b>	<b>4</b>	<b>S</b>	→
-	6:15	6:21	6:30	6:37	6:43	44
-	6:42	6:48	6:57	7:04	7:10	44
48	7:10	7:16	7:25	7:32	7:39	44
48	7:43	7:49	7:58	8:05	8:11	44
48	8:14	8:20	8:29	8:36	8:42	44

## ROUTE 49

Weekday p.m.

Lacy // Hatchery Hill Loop

From Route	South Transfer Point	Lacy & Central Park	Research Park & Lacy	High Ridge & Cahill	South Transfer Point	To Route
→	<b>S</b>	<b>4</b>	<b>3</b>	<b>2</b>	<b>S</b>	→
44	3:53	3:57	4:04	4:13	4:22	48
44	4:23	4:27	4:34	4:43	4:52	48
44	4:53	4:57	5:04	5:13	5:22	48
44	5:23	5:27	5:34	5:43	5:52	-
44	5:53	5:57	6:04	6:13	6:22	-

# ROUTE 50

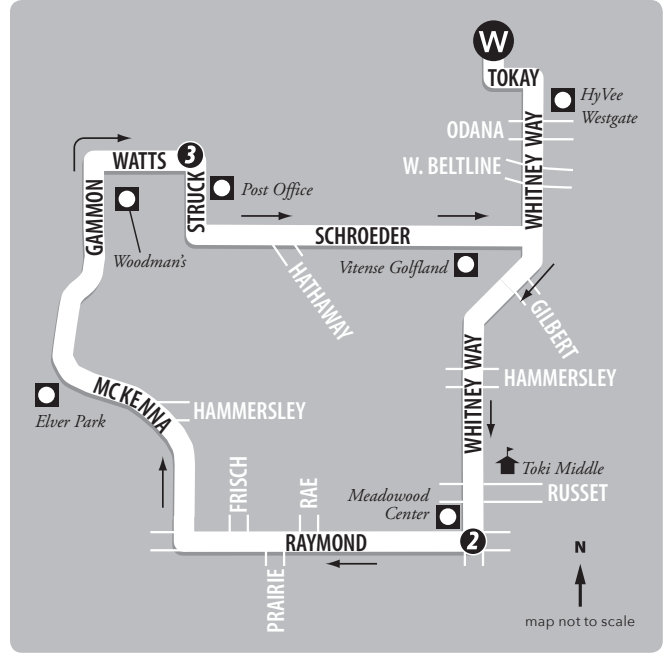
Weekday

Raymond Loop

From Route	West Transfer Point	Raymond & Whitney	Struck & Watts	West Transfer Point	To Route
-	-	5:41	5:48	5:57	3
2	6:00	6:06	6:15	6:25	50
50	6:30	6:36	6:45	6:55	2
2	7:00	7:06	7:15	7:25	2
2	7:30	7:36	7:45	7:55	2
2	8:00	8:06	8:15	8:25	50
50	8:30	8:36	8:45	8:55	2
2	9:00	9:06	9:15	9:25	2
2	9:30	9:36	9:45	9:55	2
2	10:00	10:06	10:15	10:25	2
2	10:30	10:36	10:45	10:55	2
2	11:00	11:06	11:15	11:25	2
2	11:30	11:36	11:45	11:55	2
2	12:00	12:06	12:15	12:25	2
2	12:30	12:36	12:45	12:55	2
2	1:00	1:06	1:15	1:25	2
2	1:30	1:36	1:45	1:55	50
50	2:00	2:06	2:15	2:25	2
2	2:30	2:36	2:45	2:55	2
2	3:00	3:06	3:15	3:25	2
52	3:30	3:36	3:45	3:55	2
51	4:00	4:06	4:15	4:25	2
2	4:30	4:36	4:45	4:55	2
2	5:00	5:06	5:15	5:25	2
2	5:30	5:36	5:45	5:55	73
2	6:00	6:06	6:15	6:25	73
2	6:30	6:36	6:45	6:55	18
2	7:00	7:06	7:15	7:25	2
2	7:30	7:36	7:45	7:55	18
2	8:00	8:06	8:15	8:25	51
2	8:30	8:36	8:45	8:55	2
2	9:00	9:06	9:15	9:25	51
2	9:30	9:36	9:45	9:55	2
2	10:00	10:06	10:15	10:25	51
3	11:00	11:06	11:15	11:25	51
2	11:58	12:03	12:10	12:18	-

# ROUTE 50 MAP

# ROUTE 50



# ROUTE 50

Weekend / Holiday

Raymond Loop

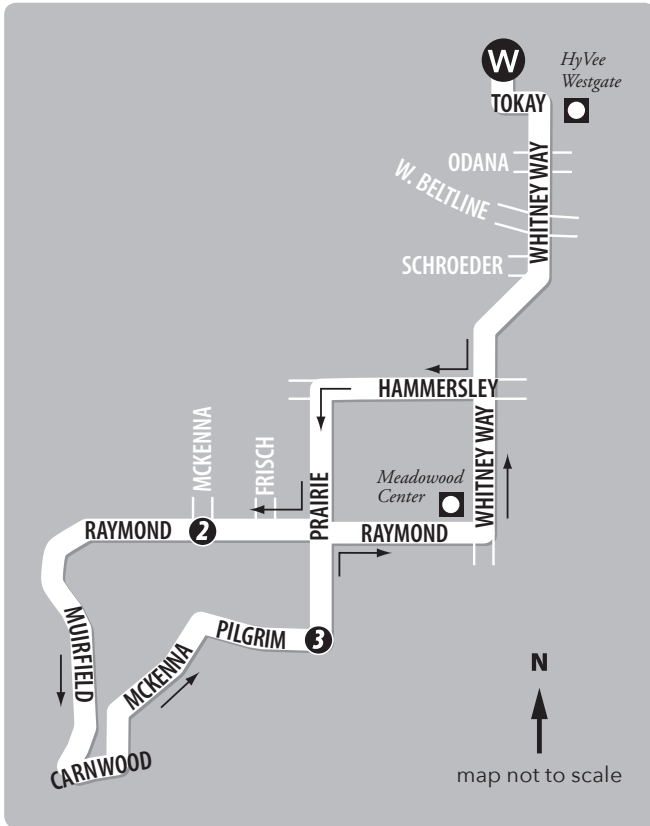
From Route	West Transfer Point	Raymond & Whitney	Struck & Watts	West Transfer Point	To Route
63	7:00	7:06	7:15	7:25	51
-/2	8:00	8:06	8:15	8:25	2
2	9:00	9:06	9:15	9:25	2
2	10:00	10:06	10:15	10:25	2
2	11:00	11:06	11:15	11:25	2
2	12:00	12:06	12:15	12:25	2
2	1:00	1:06	1:15	1:25	2
2	2:00	2:06	2:15	2:25	2
2	3:00	3:06	3:15	3:25	2
2	4:00	4:06	4:15	4:25	2
2	5:00	5:06	5:15	5:25	2
2	6:00	6:06	6:15	6:25	2
2	7:00	7:06	7:15	7:25	2/-
2	8:00	8:06	8:15	8:25	2
2	9:00	9:06	9:15	9:25	2
2	10:00	10:06	10:15	10:25	2

Trip is NOT operated on Sundays or holidays.

Trips are NOT operated on holidays.

# ROUTE 51

## ROUTE 51 MAP



## ROUTE 51

Weekday

Muir Field Loop

From Route	West Transfer Point	Raymond & McKenna	Prairie & Pilgrim	West Transfer Point	To Route
→	<b>W</b>	②	③	<b>W</b>	→
73	9:30	9:38	9:46	9:55	52
73	10:30	10:38	10:46	10:55	52
52	11:30	11:38	11:46	11:55	18
52	<b>12:30</b>	<b>12:38</b>	<b>12:46</b>	<b>12:55</b>	52
52	1:30	1:38	1:46	1:55	2
52	2:30	2:38	2:46	2:55	52
2	3:30	3:38	3:46	3:55	50
29	5:30	5:38	5:46	5:55	52
52	6:30	6:38	6:46	6:55	52
52	7:30	7:38	7:46	7:55	52
50	8:30	8:38	8:46	8:55	52
50	9:30	9:38	9:46	9:55	18
50	10:30	10:38	10:46	10:55	2
50	11:30	11:36	11:43	11:50	-

## ROUTE 51

Weekend / Holiday

Muir Field Loop

From Route	West Transfer Point	Raymond & McKenna	Prairie & Pilgrim	West Transfer Point	To Route
→	<b>W</b>	②	③	<b>W</b>	→
-	6:30	6:38	6:46	6:55	2
-/50	7:30	7:38	7:46	7:55	2
2	8:30	8:38	8:46	8:55	2
2	9:30	9:38	9:46	9:55	2
2	10:30	10:38	10:46	10:55	2
2	11:30	11:38	11:46	11:55	2
2	<b>12:30</b>	<b>12:38</b>	<b>12:46</b>	<b>12:55</b>	2
2	1:30	1:38	1:46	1:55	2
2	2:30	2:38	2:46	2:55	2
2	3:30	3:38	3:46	3:55	2
2	4:30	4:38	4:46	4:55	2
2	5:30	5:38	5:46	5:55	2
2	6:30	6:38	6:46	6:55	2/-
2	7:30	7:38	7:46	7:55	2
2	8:30	8:38	8:46	8:55	2
2	9:30	9:38	9:46	9:55	2
2	10:30	10:38	10:46	10:55	-

Trip is NOT operated on Sundays or holidays.

Trips are NOT operated on holidays.

Lake Monona and Lake Mendota are together,  
they will never be separated.  
They are in true love, united by the Yahara River.  
They are together,  
Monona and Mendota.

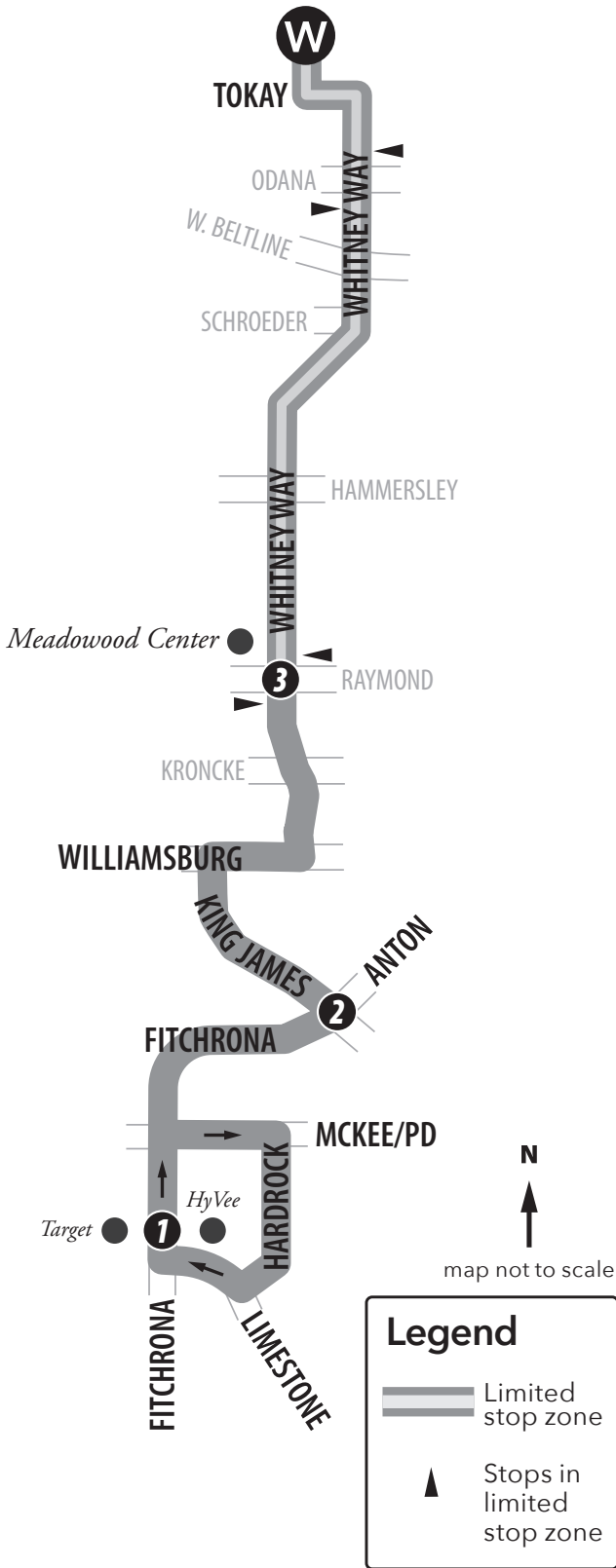
Johanna Abarca Fernandez,  
grade 5



Bus Lines is made possible through a partnership between Metro and the Madison Poets Laureate with design by Edgewood College Graphic Design students. [mymetrobus.com/poetry](http://mymetrobus.com/poetry)



# ROUTE 52 MAP



## ROUTE 52

Weekday – Orchard Pointe // West Transfer Point

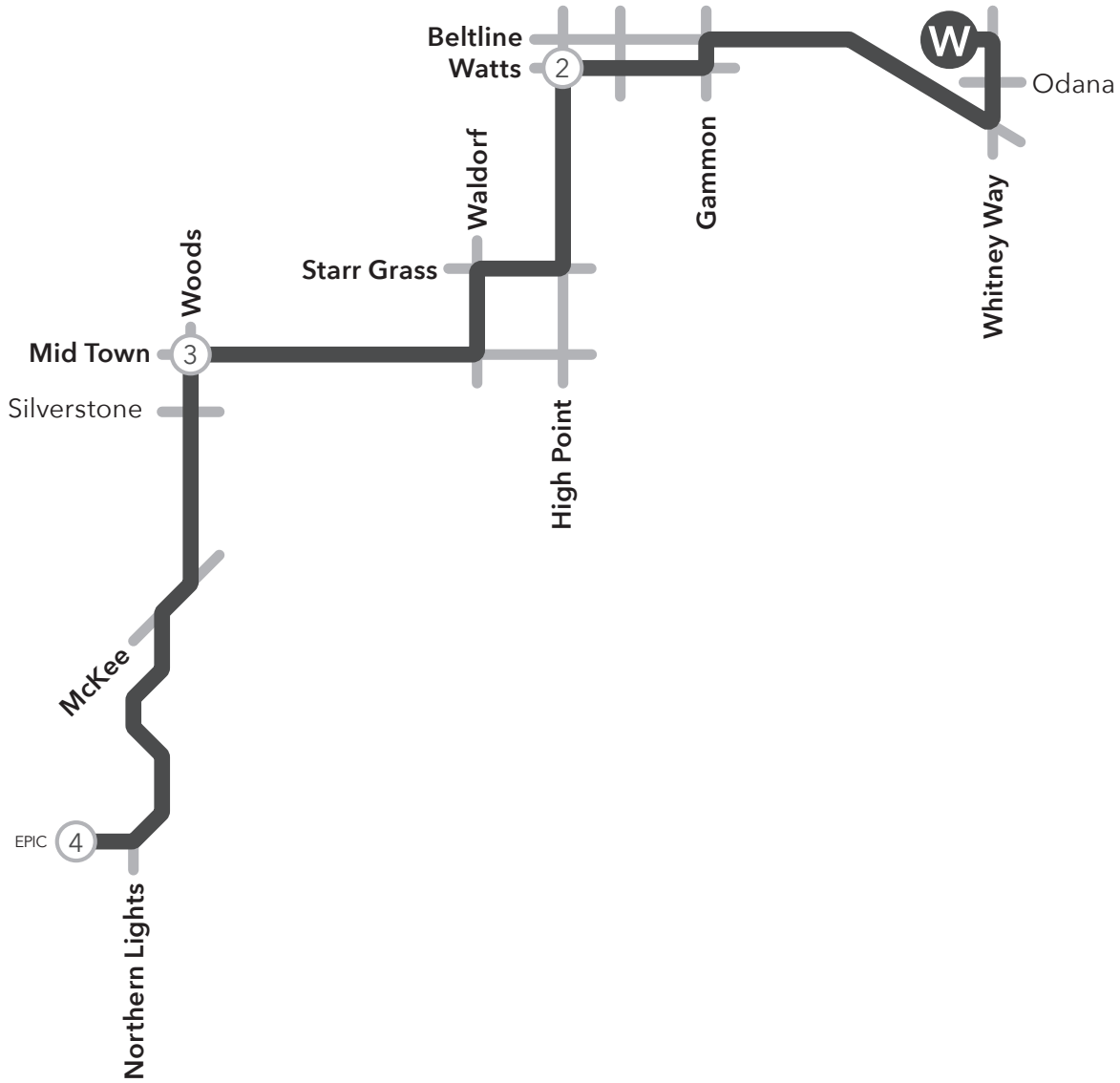
From Route	Fitchrona at HyVee	King James & Anton	Whitney & Raymond	West Transfer Point	To Route
→	①	②	③	W	→
-	-	5:58	6:02	6:10	11
-	-	6:28	6:32	6:40	11
-	-	6:58	7:02	7:10	11
52	7:27	7:29	7:33	7:41	11
52	7:57	7:59	8:03	8:11	11
52	8:27	8:29	8:33	8:41	11
52	9:12	9:14	9:18	9:26	73
52	10:12	10:14	10:18	10:26	73
52	11:12	11:14	11:18	11:26	51
52	<b>12:12</b>	<b>12:14</b>	<b>12:18</b>	<b>12:26</b>	51
52	<b>1:12</b>	<b>1:14</b>	<b>1:18</b>	<b>1:26</b>	51
52	<b>2:12</b>	<b>2:14</b>	<b>2:18</b>	<b>2:26</b>	51
52	<b>3:12</b>	<b>3:14</b>	<b>3:18</b>	<b>3:26</b>	50
52	<b>3:57</b>	<b>3:59</b>	<b>4:03</b>	<b>4:11</b>	12
52	<b>4:27</b>	<b>4:29</b>	<b>4:33</b>	<b>4:41</b>	12
52	<b>4:57</b>	<b>4:59</b>	<b>5:03</b>	<b>5:11</b>	12
52	<b>5:27</b>	<b>5:29</b>	<b>5:33</b>	<b>5:41</b>	12
52	<b>6:12</b>	<b>6:14</b>	<b>6:18</b>	<b>6:26</b>	51
52	<b>7:12</b>	<b>7:14</b>	<b>7:18</b>	<b>7:26</b>	51
52	<b>8:12</b>	<b>8:14</b>	<b>8:18</b>	<b>8:26</b>	2
52	<b>9:12</b>	<b>9:14</b>	<b>9:18</b>	<b>9:26</b>	2
52	<b>10:12</b>	<b>10:14</b>	<b>10:18</b>	<b>10:26</b>	2

Weekday – West Transfer Point // Orchard Pointe

From Route	West Transfer Point	Whitney & Raymond	King James & Anton	Fitchrona at HyVee	To Route
→	W	③	②	①	→
3	7:15	7:21	7:25	7:27	52
12	7:45	7:51	7:55	7:57	52
12	8:15	8:21	8:25	8:27	52
73	9:00	9:06	9:10	9:12	52
51	10:00	10:06	10:10	10:12	52
51	11:00	11:06	11:10	11:12	52
18	<b>12:00</b>	<b>12:06</b>	<b>12:10</b>	<b>12:12</b>	52
51	<b>1:00</b>	<b>1:06</b>	<b>1:10</b>	<b>1:12</b>	52
2	<b>2:00</b>	<b>2:06</b>	<b>2:10</b>	<b>2:12</b>	52
51	<b>3:00</b>	<b>3:06</b>	<b>3:10</b>	<b>3:12</b>	52
11	<b>3:45</b>	<b>3:51</b>	<b>3:55</b>	<b>3:57</b>	52
11	<b>4:15</b>	<b>4:21</b>	<b>4:25</b>	<b>4:27</b>	52
11	<b>4:45</b>	<b>4:51</b>	<b>4:55</b>	<b>4:57</b>	52
11	<b>5:15</b>	<b>5:21</b>	<b>5:25</b>	<b>5:27</b>	52
51	<b>6:00</b>	<b>6:06</b>	<b>6:10</b>	<b>6:12</b>	52
51	<b>7:00</b>	<b>7:06</b>	<b>7:10</b>	<b>7:12</b>	52
51	<b>8:00</b>	<b>8:06</b>	<b>8:10</b>	<b>8:12</b>	52
51	<b>9:00</b>	<b>9:06</b>	<b>9:10</b>	<b>9:12</b>	52
18	<b>10:00</b>	<b>10:06</b>	<b>10:10</b>	<b>10:12</b>	52

ROUTE 52

# ROUTE 55 MAP



## ROUTE 55

Weekday WTP // Verona // Epic Campus

From Route	West Transfer Point	High Point & Watts	Woods & Mid Town	Epic Campus	To Route
→	<b>W</b>	<b>2</b>	<b>3</b>	<b>4</b>	→
-	6:30	6:39	6:46	6:55	75
55	7:30	7:39	7:46	7:55	75
55	8:00	8:09	8:16	8:25	75
10	4:30	4:40	4:48	5:00	75
-	5:00	5:10	5:18	5:30	75
55	5:45	5:55	6:03	6:15	75
55	6:00	6:10	6:18	6:30	75




## ROUTE 55

Weekday Epic Campus // Verona // WTP

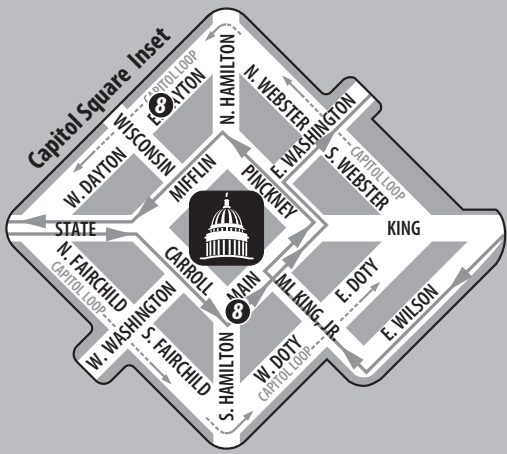
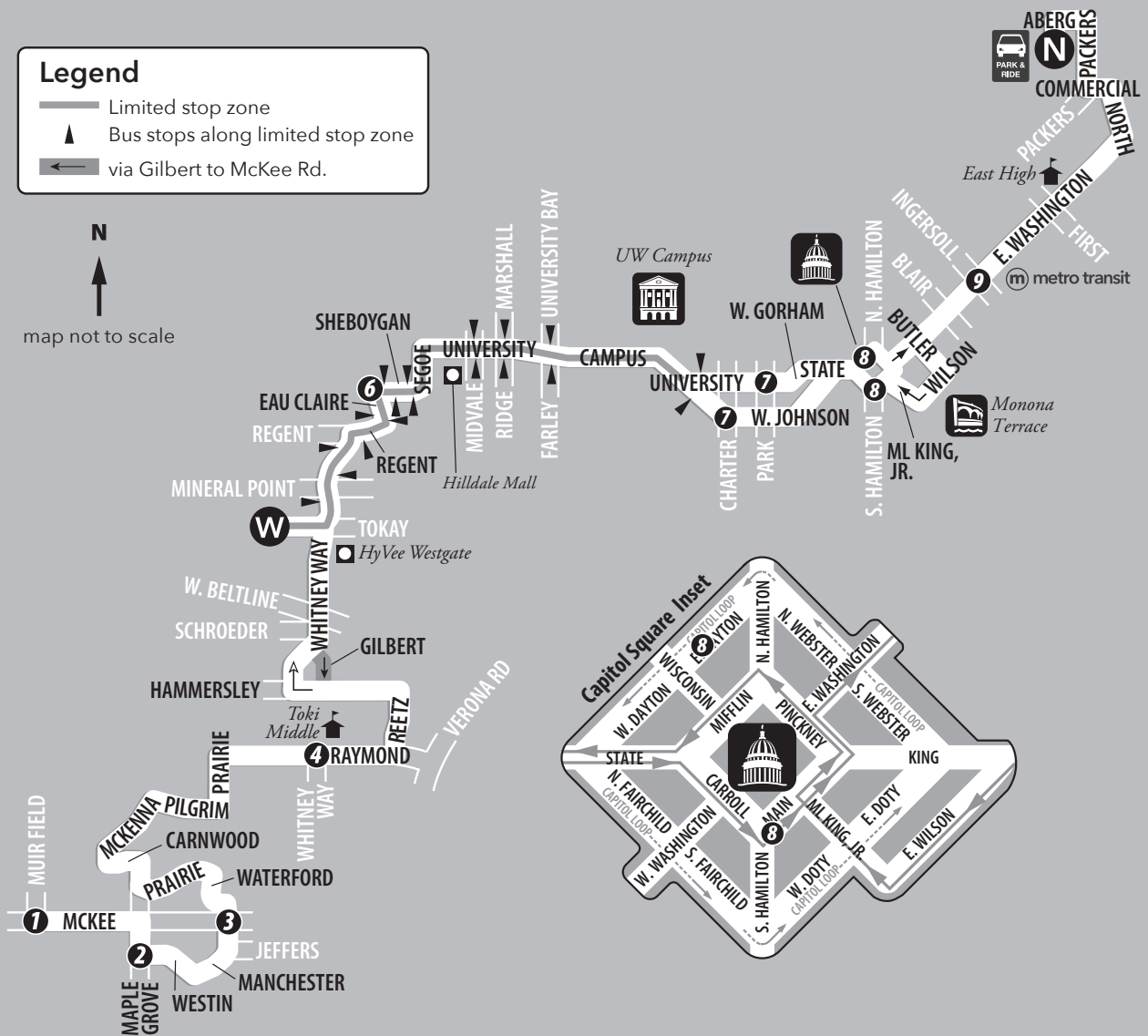
From Route	Epic Campus	Woods & Mid Town	High Point & Watts	West Transfer Point	To Route
→	<b>4</b>	<b>3</b>	<b>2</b>	<b>W</b>	→
75	6:50	6:54	7:05	7:16	55
75	7:20	7:24	7:35	7:46	55
75	8:24	8:28	8:39	8:50	44
75	8:39	8:43	8:54	9:05	11
75	5:05	5:09	5:23	5:35	55
75	5:20	5:24	5:38	5:50	55
75	6:25	6:29	6:43	6:55	2

# ROUTE 56 MAP

## Legend

-  Limited stop zone
-  Bus stops along limited stop zone
-  via Gilbert to McKee Rd.

N  
↑  
map not to scale



# ROUTE 56

## ROUTE 56

Weekday

McKee // West Transfer Point // North Transfer Point

From Route	McKee & Muir Field	Westin & Maple Grove	Manchester & McKee	Raymond & Whitney	West Transfer Point	Sheboygan & Eau Claire	Johnson & Charter	Main & Carroll	East Wash & Ingersoll	North Transfer Point	To Route
	①	②	③	④	W	⑥	⑦	⑧	⑨	N	
-	-	5:48	5:50	6:00	6:12	6:18	6:27	6:35	6:40	6:50	22
57	6:13	6:16	6:19	6:30	6:42	6:48	6:58	7:08	7:13	7:23	2
38	6:41	6:44	6:47	6:58	7:12	7:19	7:29	7:38	7:43	7:54	28
28	7:11	7:14	7:17	7:28	7:42	7:49	7:59	8:08	8:13	8:24	-
57	7:42	7:45	7:48	7:59	8:12	8:19	8:31	8:40	8:45	8:56	28
57	8:12	8:15	8:18	8:29	8:42	8:49	9:01	9:10	9:15	-	-
57	8:45	8:48	8:51	9:01	9:12	9:18	9:27	9:35	9:40	-	-
57	4:04	4:08	4:13	4:23	4:33	-	-	-	-	-	28
57	4:34	4:38	4:43	4:53	5:03	-	-	-	-	-	28
57	5:04	5:08	5:13	5:23	5:33	-	-	-	-	-	28
57	5:34	5:38	5:43	5:53	6:03	-	-	-	-	-	28
57	6:04	6:08	6:11	-	-	-	-	-	-	-	-

Bus labeled as a Route 57 trip until Manchester & McKee.

## ROUTE 56

Weekday



North Transfer Point // West Transfer Point // McKee

From Route	North Transfer Point	East Wash & Ingersoll	Mifflin & Pinckney	University & Park	Sheboygan & Eau Claire	West Transfer Point	Raymond & Whitney	Manchester & McKee	Westin & Maple Grove	McKee & Muir Field	To Route
	N	⑨	⑧	⑦	⑥	W	④	③	②	①	
38	-	-	-	-	-	7:07	7:18	7:27	7:35	7:39	57
38	-	-	-	-	-	7:38	7:49	7:58	8:06	8:10	57
38	-	-	-	-	-	8:11	8:22	8:31	8:38	8:41	57
-	-	2:58	3:06	3:14	3:27	3:34	3:44	3:54	3:56	4:00	57
28	3:17	3:28	3:36	3:44	3:57	4:04	4:14	4:24	4:26	4:30	57
28	3:47	3:58	4:06	4:14	4:27	4:34	4:44	4:54	4:56	5:00	57
28	4:19	4:28	4:36	4:44	4:57	5:04	5:14	5:24	5:26	5:30	57
28	4:49	4:58	5:06	5:14	5:27	5:34	5:44	5:54	5:56	6:00	57
28	5:19	5:28	5:36	5:44	5:57	6:04	6:14	6:24	6:26	6:30	57

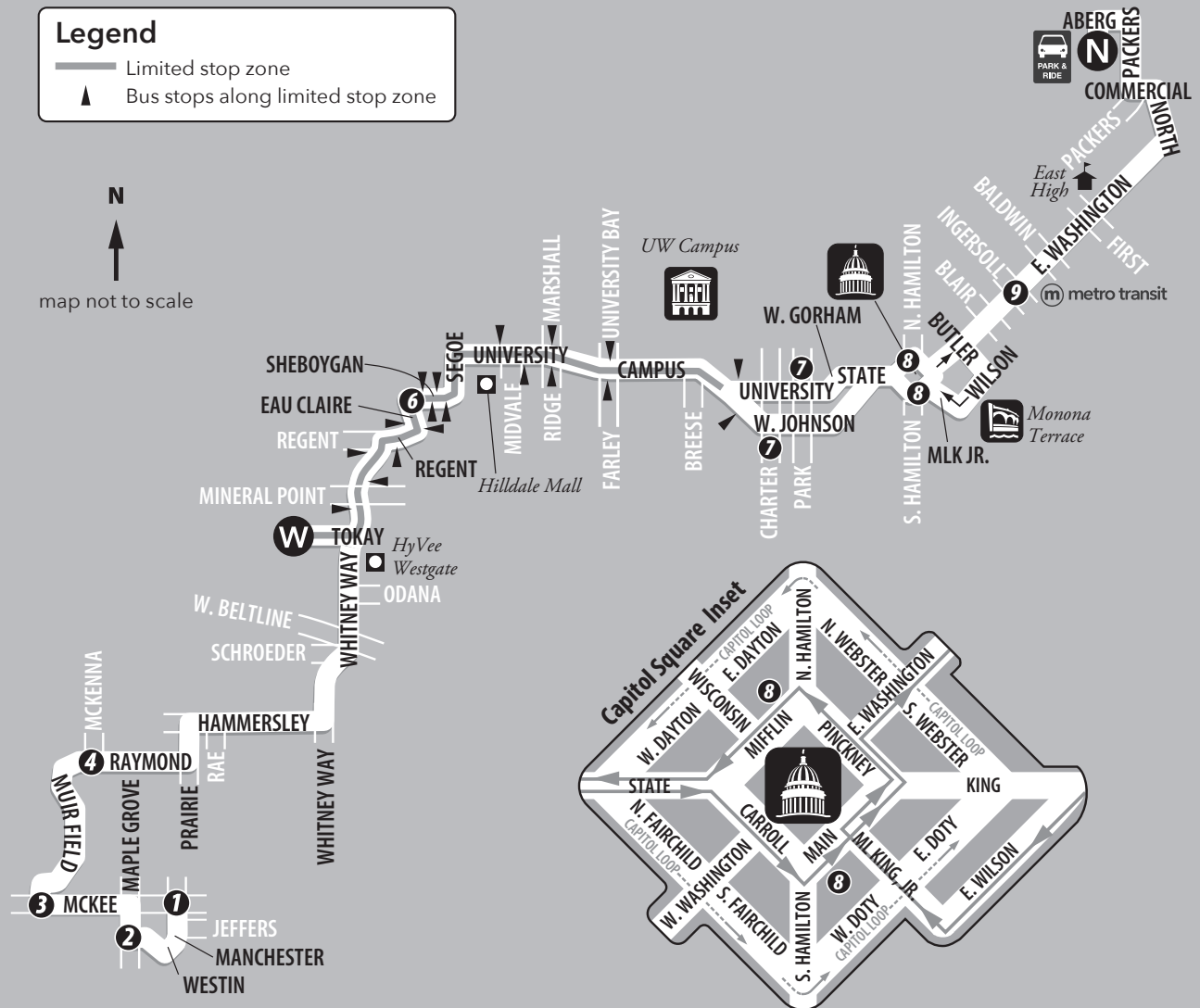
Bus becomes Route 57 trip to the West Transfer Point at Manchester & McKee.

# ROUTE 57 MAP

## Legend

-  Limited stop zone
-  Bus stops along limited stop zone

N  
↑  
map not to scale



# ROUTE 57

## ROUTE 57

Weekday

McKee // West Transfer Point // North Transfer Point

From Route	Manchester & McKee	Maple Grove & Westin	Muir Field & McKee	Raymond & McKenna	West Transfer Point	Sheboygan & Eau Claire	Johnson & Charter	Main & Carroll	East Wash & Ingersoll	North Transfer Point	To Route
	1	2	3	4	W	6	7	8	9	N	
-	-	-	5:43	5:48	5:57	-	-	-	-	-	2
28	-	-	6:11	6:17	6:27	-	-	-	-	-	2
-	6:34	6:36	6:39	6:46	6:57	7:04	7:13	7:22	7:27	7:37	21
38	7:02	7:04	7:08	7:15	7:27	7:33	7:46	7:56	8:01	8:11	28
56	7:33	7:35	7:39	7:46	7:57	8:04	8:16	8:26	8:31	8:42	28
56	8:04	8:06	8:10	8:17	8:27	8:34	8:46	8:55	9:00	-	-
56	8:36	8:38	8:41	8:47	8:57	9:03	9:15	9:24	9:29	-	-
56	3:54	3:56	4:00	4:05	4:18	-	-	-	-	-	28
56	4:24	4:26	4:30	4:35	4:48	-	-	-	-	-	28
56	4:54	4:56	5:00	5:05	5:18	-	-	-	-	-	28
56	5:24	5:26	5:30	5:35	5:48	-	-	-	-	-	28
56	5:54	5:56	6:00	6:05	-	-	-	-	-	-	-
56	6:24	6:26	6:30	6:35	-	-	-	-	-	-	-

Bus labeled as Route 56 trip until Muir Field & McKee.

## ROUTE 57

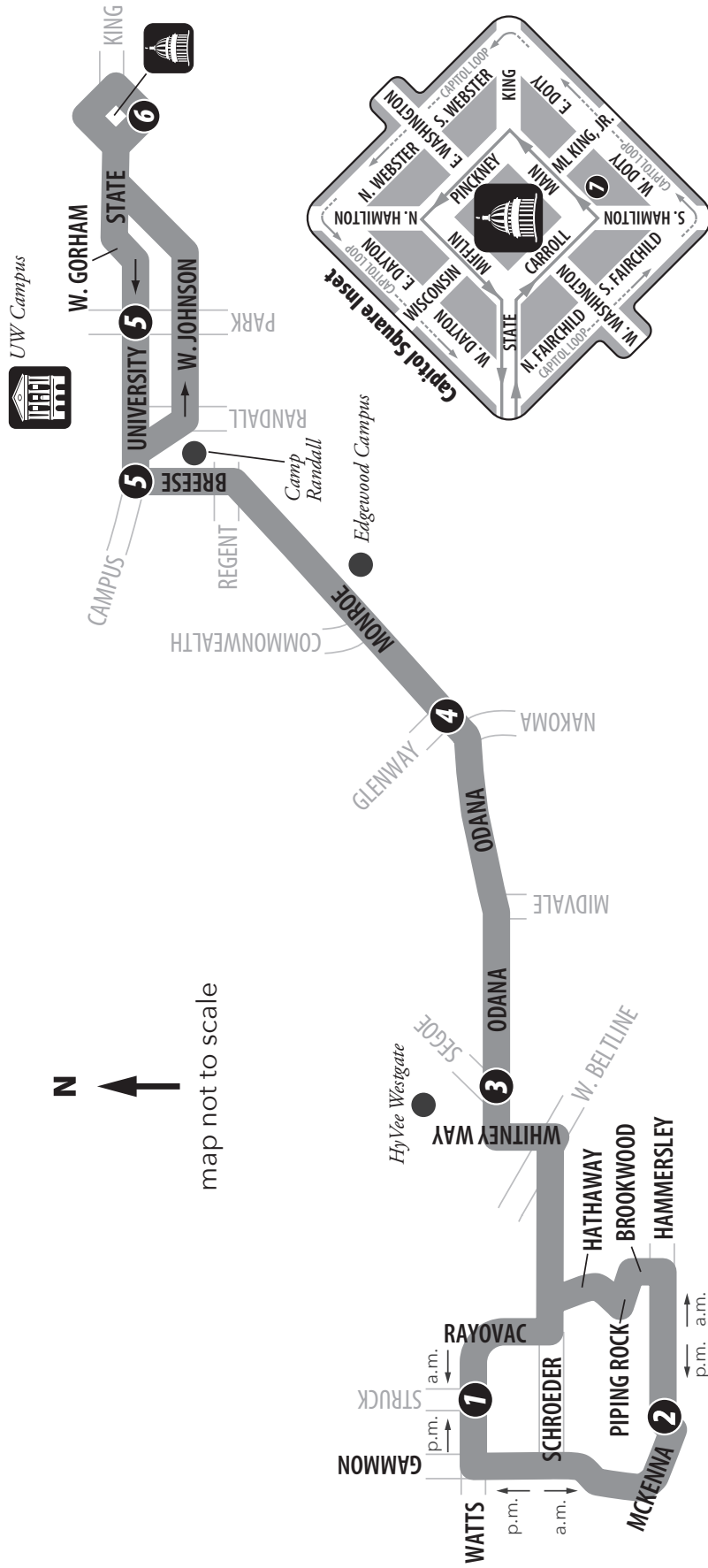
Weekday

North Transfer Point // West Transfer Point // McKee

From Route	North Transfer Point	East Wash & Ingersoll	Mifflin & Pinckney	University & Park	Sheboygan & Eau Claire	West Transfer Point	Raymond & McKenna	Muir Field & McKee	Westin & Maple Grove	Manchester & McKee	To Route
	N	9	8	7	6	W	4	3	2	1	
38	-	-	-	-	-	5:59	6:06	6:11	6:16	6:19	56
38	-	-	-	-	-	7:25	7:33	7:40	7:45	7:48	56
38	-	-	-	-	-	7:58	8:06	8:11	8:15	8:18	56
38	-	-	-	-	-	8:26	8:35	8:43	8:48	8:51	56
-	-	3:13	3:21	3:29	3:42	3:49	3:59	4:04	4:08	4:11	56
28	3:32	3:43	3:51	3:59	4:12	4:19	4:29	4:34	4:38	4:41	56
28	4:02	4:13	4:21	4:29	4:42	4:49	4:59	5:04	5:08	5:11	56
28	4:34	4:43	4:51	4:59	5:12	5:19	5:29	5:34	5:38	5:41	56
28	5:04	5:13	5:21	5:29	5:42	5:49	5:59	6:04	6:08	6:11	-

Bus becomes Route 56 trip to the West Transfer Point at Westin & Maple Grove.

# ROUTE 58 MAP



# ROUTE 58

## ROUTE 58

Weekday

Greentree // Capitol Square

From Route	Struck & Watts	Hammersley & McKenna	Odana & Segoe	Monroe & Glenway	University & Breese	Main & Carroll	To Route
→	①	②	③	④	⑤	⑥	→
-	6:22	6:27	6:36	6:42	6:50	7:00	10
-	6:49	6:54	7:03	7:11	7:19	7:29	58
-	7:19	7:24	7:33	7:41	7:50	8:00	37
29	7:49	7:54	8:03	8:11	8:20	8:30	-
58	8:19	8:24	8:33	8:41	8:50	9:00	-
58	<b>4:10</b>	-	<b>4:17</b>	<b>4:23</b>	<b>4:32</b>	<b>4:43</b>	58
58	<b>4:40</b>	-	<b>4:47</b>	<b>4:53</b>	<b>5:02</b>	<b>5:13</b>	58
58	<b>5:10</b>	-	<b>5:17</b>	<b>5:23</b>	<b>5:32</b>	<b>5:43</b>	13

## ROUTE 58

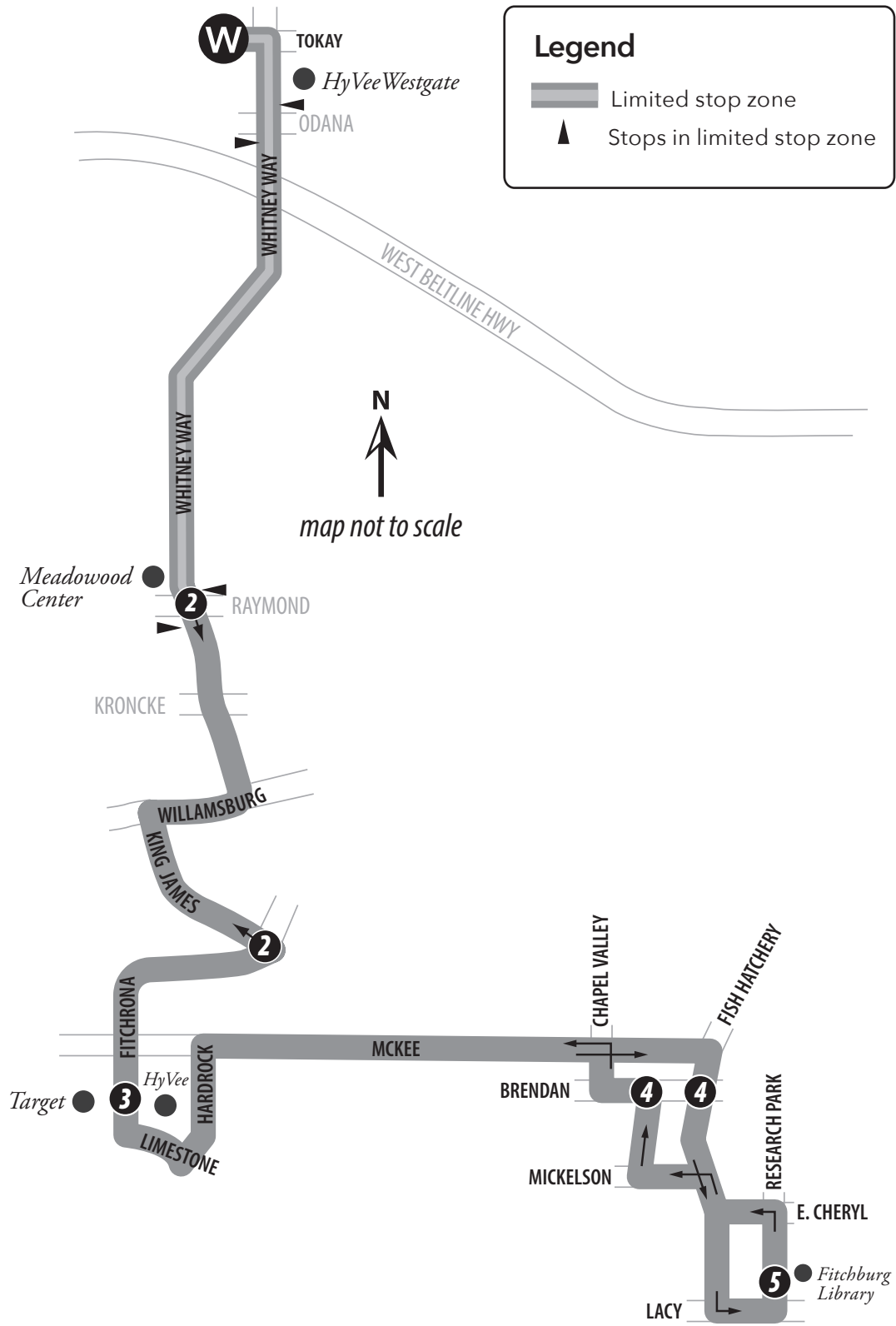
Weekday

Capitol Square // Greentree

From Route	Main & Carroll	University & Park	Monroe & Glenway	Odana & Segoe	McKenna & Hammersley	Struck & Watts	To Route
→	⑥	⑤	④	③	②	①	→
-	6:54	7:03	7:12	7:16	-	7:22	15
58	7:33	7:42	7:53	7:57	-	8:04	58
-	<b>3:23</b>	<b>3:32</b>	<b>3:44</b>	<b>3:49</b>	<b>3:58</b>	<b>4:03</b>	58
-	<b>3:52</b>	<b>4:02</b>	<b>4:14</b>	<b>4:20</b>	<b>4:29</b>	<b>4:35</b>	58
-	<b>4:21</b>	<b>4:31</b>	<b>4:43</b>	<b>4:49</b>	<b>4:59</b>	<b>5:05</b>	58
58	<b>4:51</b>	<b>5:02</b>	<b>5:14</b>	<b>5:20</b>	<b>5:30</b>	<b>5:36</b>	-
58	<b>5:21</b>	<b>5:32</b>	<b>5:44</b>	<b>5:50</b>	<b>5:59</b>	<b>6:04</b>	-



# ROUTE 59 MAP



# ROUTE 59

## ROUTE 59

Weekend / Holiday – West Transfer Point // Orchard Pointe // Fitchburg

From Route	West Transfer Point	Raymond & Whitney	Fitchrona at Target	Fish Hatch & Brendan	Research Park & Lacy	To Route
	W	2	3	4	5	
18	7:30	7:35	7:43	7:51	7:54	59
18	8:30	8:35	8:43	8:51	8:54	59
18	9:30	9:35	9:43	9:51	9:54	59
18	10:30	10:35	10:43	10:51	10:54	59
18	11:30	11:35	11:43	11:51	11:54	59
18	12:30	12:35	12:43	12:51	12:54	59
18	1:30	1:35	1:43	1:51	1:54	59
18	2:30	2:35	2:43	2:51	2:54	59
18	3:30	3:35	3:43	3:51	3:54	59
18	4:30	4:35	4:43	4:51	4:54	59
18	5:30	5:35	5:43	5:51	5:54	59
18	6:30	6:35	6:43	6:51	6:54	59
18	7:30	7:35	7:43	7:51	7:54	59
18	8:30	8:35	8:43	8:51	8:54	59
18	9:30	9:35	9:43	9:51	9:54	59
18	10:30	10:35	10:43	-	-	-

## ROUTE 59

Weekend / Holiday – Fitchburg // Orchard Pointe // West Transfer Point

From Route	Research Park & Lacy	Mickelson & Brendan	Fitchrona at HyVee	King James & Anton	West Transfer Point	To Route
	5	4	3	2	W	
-	-	-	-	7:14	7:25	18
-/59	7:57	8:01	8:12	8:14	8:25	18
59	8:57	9:01	9:12	9:14	9:25	18
59	9:57	10:01	10:12	10:14	10:25	18
59	10:57	11:01	11:12	11:14	11:25	18
59	11:57	12:01	12:12	12:14	12:25	18
59	12:57	1:01	1:12	1:14	1:25	18
59	1:57	2:01	2:12	2:14	2:25	18
59	2:57	3:01	3:12	3:14	3:25	18
59	3:57	4:01	4:12	4:14	4:25	18
59	4:57	5:01	5:12	5:14	5:25	18
59	5:57	6:01	6:12	6:14	6:25	18
59	6:57	7:01	7:12	7:14	7:25	18/-
59	7:57	8:01	8:12	8:14	8:25	18
59	8:57	9:01	9:12	9:14	9:25	18
59	9:57	10:01	10:12	10:14	10:25	18

Trip is NOT operated on Sundays or holidays.

Trips are NOT operated on holidays.

# ROUTE 63

## ROUTE 63

Weekend / Holiday – WTP // Prairie Town Center

From Route	West Transfer Point	West Towne Mall	Watts & High Point	Prairie Town Center	To Route
	<b>W</b>	<b>2</b>	<b>3</b>	<b>4</b>	
-7	7:31	7:38	7:43	7:48	68
7	8:31	8:38	8:43	8:48	68
7	9:31	9:38	9:43	9:48	68
7	10:31	10:38	10:43	10:48	68
7	11:31	11:38	11:43	11:48	68
7	12:31	12:38	12:43	12:48	68
7	1:31	1:38	1:43	1:48	68
7	2:31	2:38	2:43	2:48	68
7	3:31	3:38	3:43	3:48	68
7	4:31	4:38	4:43	4:48	68
7	5:31	5:38	5:43	5:48	68
7	6:31	6:38	6:43	6:48	68
7	7:31	7:38	7:43	7:48	68
7	8:31	8:38	8:43	8:48	68
7	9:31	9:38	9:43	9:48	68
7	10:31	10:38	10:43	10:48	-

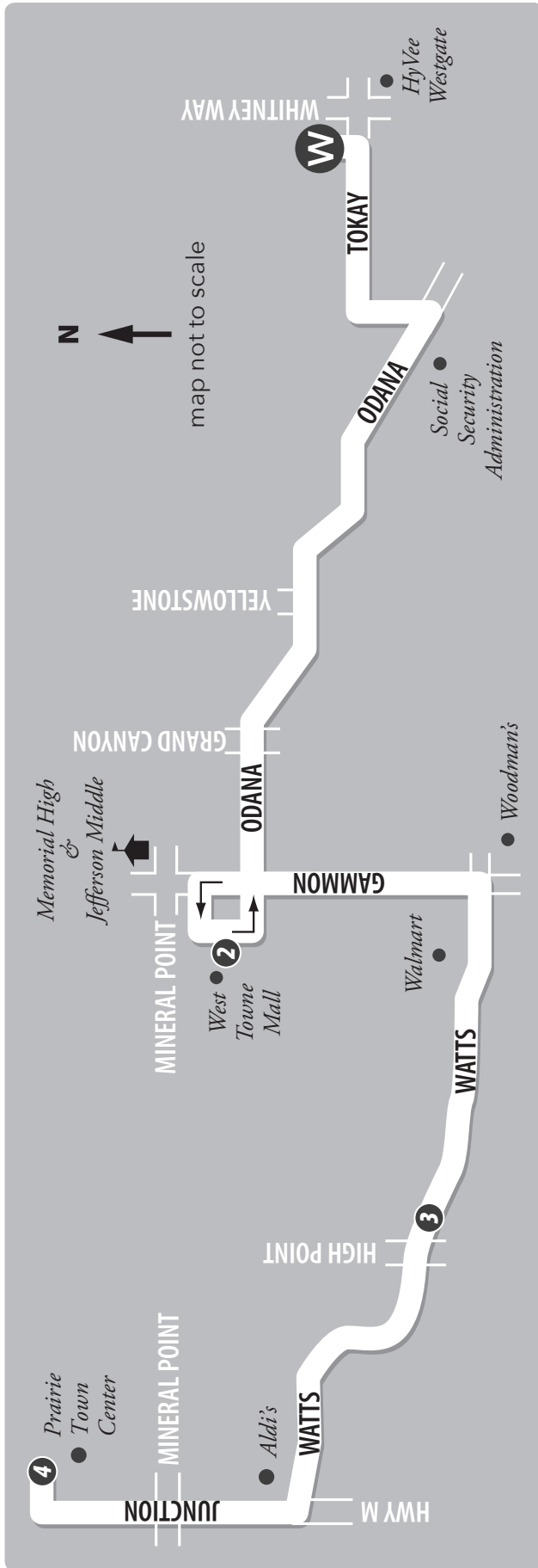
Weekend / Holiday – Prairie Town Center // WTP

From Route	Prairie Town Center	Watts & High Point	West Towne Mall	West Transfer Point	To Route
	<b>4</b>	<b>3</b>	<b>2</b>	<b>W</b>	
-	6:32	6:37	6:45	6:53	50
-/68	7:32	7:37	7:45	7:53	7
68	8:32	8:37	8:45	8:53	7
68	9:32	9:37	9:45	9:53	7
68	10:32	10:37	10:45	10:53	7
68	11:32	11:37	11:45	11:53	7
68	12:32	12:37	12:45	12:53	7
68	1:32	1:37	1:45	1:53	7
68	2:32	2:37	2:45	2:53	7
68	3:32	3:37	3:45	3:53	7
68	4:32	4:37	4:45	4:53	7
68	5:32	5:37	5:45	5:53	7
68	6:32	6:37	6:45	6:53	7/-
68	7:32	7:37	7:45	7:53	7
68	8:32	8:37	8:45	8:53	7
68	9:32	9:37	9:45	9:53	7
68	10:24	10:29	10:37	10:45	-

Trip is NOT operated on Sundays or holidays.

Trips are NOT operated on holidays.

## ROUTE 63 MAP



# ROUTE 67

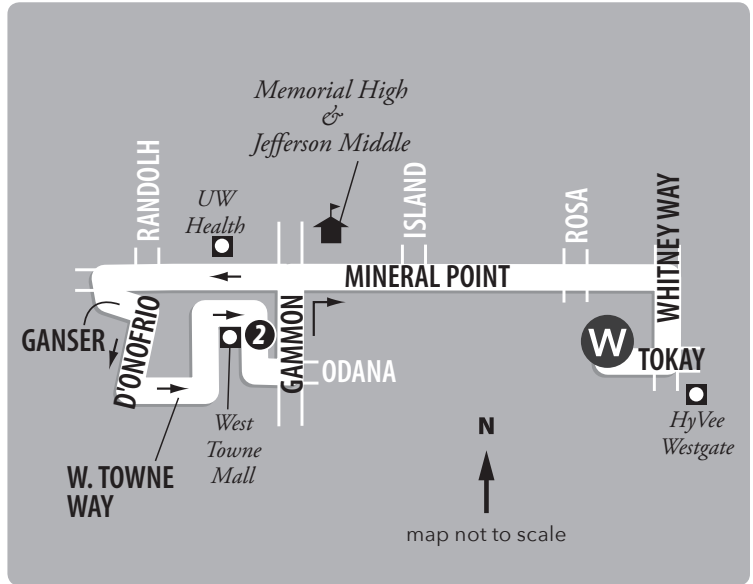
## ROUTE 67

Weekday West Towne Mall Loop

From Route	West Transfer Point	West Towne Mall	West Transfer Point	To Route
-	-	5:21\$	5:28	2
6	6:15	6:30	6:40	6
6	6:30	6:45	6:55	6
6	6:45	7:00	7:10	6
6	7:00	7:15	7:25	6
6	7:15	7:30	7:40	6
6	7:30	7:45	7:55	6
6	7:45	8:00	8:10	6
6	8:00	8:15	8:25	6
6	8:15	8:30	8:40	6
6	8:30	8:45	8:55	6
6	8:45	9:00	9:10	3
6	9:00	9:15	9:25	6
6	9:30	9:45	9:55	6
6	10:00	10:15	10:25	6
6	10:30	10:45	10:55	6
6	11:00	11:15	11:25	6
6	11:30	11:45	11:55	6
6	12:00	12:15	12:25	6
6	12:30	12:45	12:55	6
6	1:00	1:15	1:25	6
6	1:30	1:45	1:55	6
6	2:00	2:15	2:25	6
6	2:30	2:45	2:55	6
6	3:00	3:15	3:25	6
6	3:30	3:45	3:55	6
6	3:45	4:00	4:10	6
6	4:00	4:15	4:25	6
6	4:15	4:30	4:40	6
6	4:30	4:45	4:55	6
6	4:45	5:00	5:10	6
6	5:00	5:15	5:25	6
6	5:15	5:30	5:40	6
6	5:30	5:45	5:55	6
6	5:45	6:00	6:10	-
6	6:00	6:15	6:25	6
6	6:15	6:30	6:40	3
6	6:30	6:45	6:55	6
6	7:00	7:15	7:25	6
6	7:30	7:45	7:55	6
6	8:00	8:15	8:25	6
6	8:30	8:45	8:55	6
6	9:00	9:15	9:25	6
6	9:30	9:45	9:55	6
6	10:00	10:15	10:25	6
6	10:30	10:45	10:55	6
6	11:00	11:15	11:25	6
6	11:30	11:45	-	-

\$ - Bus starts on Gammon, at stop north of Odana at 5:21 a.m. Does not serve West Towne Mall stop.

## ROUTE 67 MAP



## ROUTE 67

### Weekend / Holiday – West Towne Mall Loop

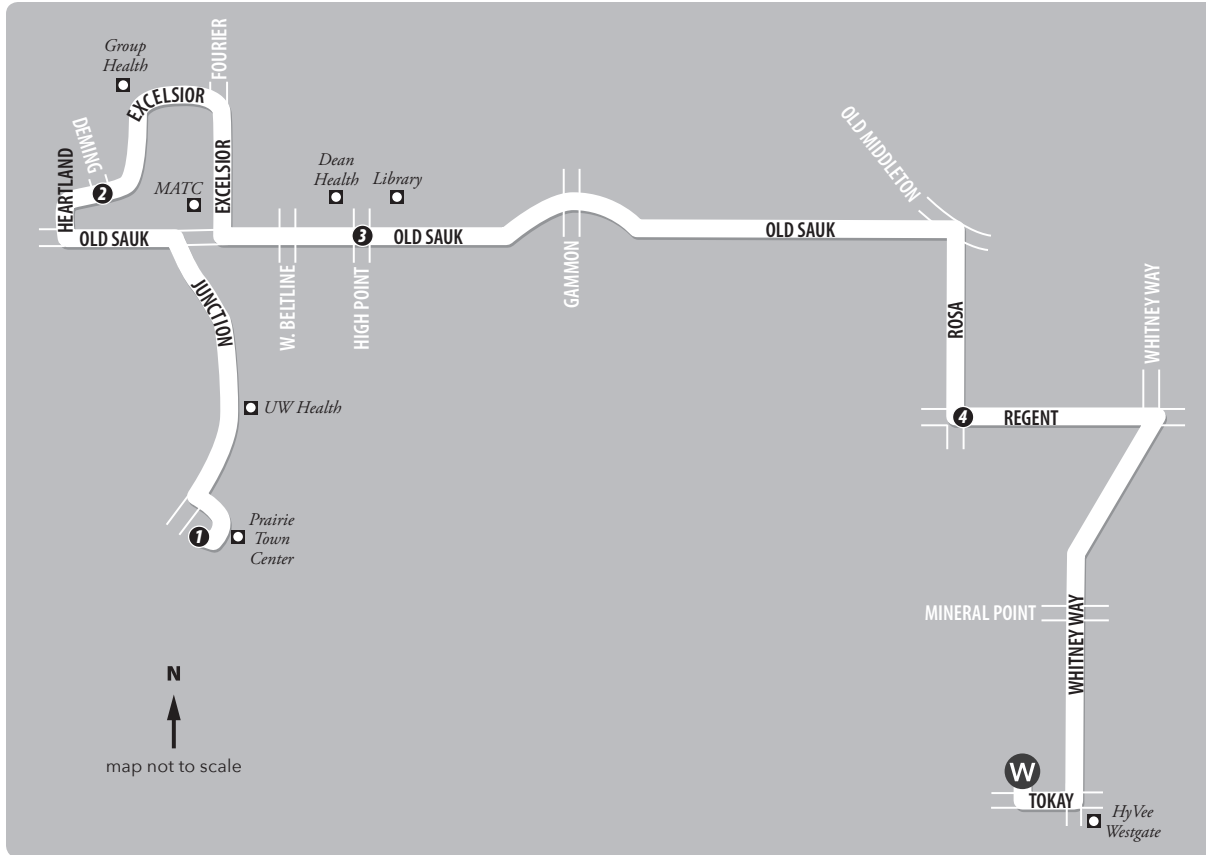
From Route	West Transfer Point	West Towne Mall	West Transfer Point	To Route
6	7:00	7:15	7:25	6
6	8:00	8:15	8:25	6
6	9:00	9:15	9:25	6
6	10:00	10:15	10:25	6
6	11:00	11:15	11:25	6
6	12:00	12:15	12:25	6
6	1:00	1:15	1:25	6
6	2:00	2:15	2:25	6
6	3:00	3:15	3:25	6
6	4:00	4:15	4:25	6
6	5:00	5:15	5:25	6
6	6:00	6:15	6:25	6
6	7:00	7:15	7:25	6/-
6	8:00	8:15	8:25	6
6	9:00	9:15	9:25	6
6	10:00	10:15	10:25	6

Trip is NOT operated on Sundays or holidays.

Trips are NOT operated on holidays.

# ROUTE 68 MAP

# ROUTE 68



## ROUTE 68

Weekend / Holiday

Prairie Town Center // WTP

From Route	Prairie Town Center	Excelsior & Deming	Old Sauk & High Point	Regent & Rosa	West Transfer Point	To Route
→	①	②	③	④	W	→
-	7:00	7:04	7:09	7:17	7:23	7
-/63	8:00	8:04	8:09	8:17	8:23	7
63	9:00	9:04	9:09	9:17	9:23	7
63	10:00	10:04	10:09	10:17	10:23	7
63	11:00	11:04	11:09	11:17	11:23	7
63	12:00	12:04	12:09	12:17	12:23	7
63	1:00	1:04	1:09	1:17	1:23	7
63	2:00	2:04	2:09	2:17	2:23	7
63	3:00	3:04	3:09	3:17	3:23	7
63	4:00	4:04	4:09	4:17	4:23	7
63	5:00	5:04	5:09	5:17	5:23	7
63	6:00	6:04	6:09	6:17	6:23	7
63	7:00	7:04	7:09	7:17	7:23	7/-
63	8:00	8:04	8:09	8:17	8:23	7
63	9:00	9:04	9:09	9:17	9:23	7
63	10:00	10:04	10:09	10:17	10:23	7

## ROUTE 68

Weekend / Holiday

WTP // Prairie Town Center

From Route	West Transfer Point	Rosa & Regent	Old Sauk & High Point	Heartland & Deming	Prairie Town Center	To Route
→	W	④	③	②	①	→
7	7:01	7:06	7:15	7:19	7:23	63
-/7	8:01	8:06	8:15	8:19	8:23	63
7	9:01	9:06	9:15	9:19	9:23	63
7	10:01	10:06	10:15	10:19	10:23	63
7	11:01	11:06	11:15	11:19	11:23	63
7	12:01	12:06	12:15	12:19	12:23	63
7	1:01	1:06	1:15	1:19	1:23	63
7	2:01	2:06	2:15	2:19	2:23	63
7	3:01	3:06	3:15	3:19	3:23	63
7	4:01	4:06	4:15	4:19	4:23	63
7	5:01	5:06	5:15	5:19	5:23	63
7	6:01	6:06	6:15	6:19	6:23	63
7	7:01	7:06	7:15	7:19	7:23	63/-
7	8:01	8:06	8:15	8:19	8:23	63
7	9:01	9:06	9:15	9:19	9:23	63
7	10:01	10:06	10:15	10:19	10:23	63

Trip is NOT operated on Sundays or holidays.

Trips are NOT operated on holidays.



# ROUTE 70

Weekday

Middleton // Capitol Square

From Route	JQ Hammons & Greenway	Discovery & Parmenter	Terrace & Parmenter	Branch & Franklin	Parmenter & Donna	Southridge & Hwy Q	Allen & Marshall	University & Norman	Johnson & Charter	Main & Carroll	To Route
	①	②	③	④	⑤	⑥	⑦	⑧	⑨	⑩	
-	-	-	-	-	-	-	-	5:07	5:15	5:20	5
-	-	-	5:26	5:33	5:37	5:48	5:54	5:58	6:07	6:16	71
-	-	-	5:56	6:03	6:07	6:18	6:24	6:28	6:37	6:46	19
73	9:06	-	9:09	9:16	9:21	9:32	9:38	9:42	9:52	10:02	70
73	10:06	-	10:09	10:16	10:21	10:32	10:38	10:42	10:52	11:02	70
73	11:03	-	11:06	11:13	11:18	11:29	11:35	11:39	11:49	11:59	70
70	12:06	-	12:09	12:16	12:21	12:32	12:38	12:42	12:52	1:02	-
70	1:00	-	1:03	1:10	1:15	1:26	1:32	1:36	1:46	1:56	-
70	1:59	2:03	-	-	2:09	2:20	2:26	2:30	2:41	2:51	28
70	3:05	3:09	-	-	3:15	3:26	3:32	3:36	3:47	3:57	11
73	6:05	6:09	-	-	6:15	6:26	6:32	6:35	6:45	6:54	-
73	6:35	6:39	-	-	6:45	6:56	7:02	7:05	7:15	7:24	19
70	7:35	7:39	-	-	7:44	7:55	8:00	8:03	8:12	8:21	19
70	8:35	8:39	-	-	8:44	8:55	9:00	9:03	9:12	9:21	19
70	9:35	9:39	-	-	9:44	9:55	10:00	10:03	10:12	10:21	19
70	10:25	10:29	-	-	10:34	10:45	10:50	10:53	11:02	11:11	70
70	11:18	11:22	-	-	11:27	11:38	11:43	11:46	11:55	12:04	-

# ROUTE 70

Weekday

Capitol Square // Middleton

From Route	Main & Carroll	University & Park	University & Segoe	Allen at Marshall Park	Southridge & Hwy Q	Donna & Parmenter	Branch & Franklin	Terrace & Parmenter	Discovery & Parmenter	JQ Hammons & Greenway	To Route
	⑩	⑨	⑧	⑦	⑥	⑤	④	③	②	①	
72	9:07	9:18	9:27	9:32	9:37	9:45	-	-	9:49	9:54#	73
70	10:09	10:20	10:29	10:34	10:39	10:47	-	-	10:51	10:56#	73
70	11:09	11:20	11:29	11:34	11:39	11:47	-	-	11:51	11:56	70
70	12:03	12:15	12:25	12:31	12:36	12:45	-	-	12:49	12:54	70
-	12:56	1:08	1:18	1:24	1:29	1:39	1:44	1:51	-	1:55	70
-	1:56	2:08	2:18	2:24	2:29	2:39	2:44	2:51	-	2:55	70
72	6:32	6:41	6:51	6:57	7:02	7:12	7:16	7:22	-	7:26	70
15	7:32	7:41	7:51	7:57	8:02	8:12	8:16	8:22	-	8:26	70
15	8:34	8:43	8:51	8:56	9:01	9:11	9:15	9:22	-	9:26	70
15	9:32	9:41	9:49	9:54	9:59	10:09	10:13	10:20	-	10:24	70
15	10:25	10:34	10:42	10:47	10:52	11:02	11:06	11:13	-	11:17	70
70	11:15	11:24	11:32	11:37	11:42	-	-	-	-	-	-

# – Passengers must switch buses on John Q. Hammons Dr. at Greenway Bl. to complete the loop between the Terrace Av. and Discovery Dr. areas of Route 70.





# ROUTE 71

Weekday

Middleton // Capitol Square

From Route	Greenway & Gialamas	Discovery & Parmenter	Terrace & Parmenter	Allen & Marshall	University & Norman	Johnson & Charter	Main & Carroll	To Route
	①	②	③	④	⑤	⑥	⑦	
-	6:35	-	6:42	6:52	6:57	7:07	7:15	71
71	7:02	-	7:08	7:19	7:24	7:36	7:45	71
71	7:29	-	7:36	7:49	7:54	8:06	8:15	75
71	8:00	-	8:07	8:19	8:24	8:36	8:45	-
71	8:33	-	8:39	8:50	8:54	9:06	9:15	-
71	<b>3:55</b>	<b>4:04</b>	-	-	<b>4:13</b>	<b>4:25</b>	<b>4:34</b>	71
71	<b>4:25</b>	<b>4:34</b>	-	-	<b>4:43</b>	<b>4:55</b>	<b>5:04</b>	71
71	<b>4:55</b>	<b>5:04</b>	-	-	<b>5:13</b>	<b>5:25</b>	<b>5:34</b>	71
71	<b>5:25</b>	<b>5:34</b>	-	-	<b>5:43</b>	<b>5:55</b>	<b>6:04</b>	-

# ROUTE 71

Weekday

Capitol Square // Middleton

From Route	Main & Carroll	University & Park	University & Segoe	Allen & Marshall	Terrace & Parmenter	Discovery & Parmenter	Greenway & Gialamas	To Route
	⑦	⑥	⑤	④	③	②	①	
70	6:18	6:26	6:35	-	-	6:47	6:56	71
-	6:48	6:56	7:05	-	-	7:17	7:26	71
71	7:18	7:26	7:35	-	-	7:47	7:56	71
71	7:48	7:56	8:05	-	-	8:17	8:26	71
-	<b>3:05</b>	<b>3:14</b>	<b>3:27</b>	<b>3:32</b>	<b>3:42</b>	-	<b>3:49</b>	71
-	<b>3:35</b>	<b>3:44</b>	<b>3:57</b>	<b>4:02</b>	<b>4:12</b>	-	<b>4:19</b>	71
-	<b>4:05</b>	<b>4:14</b>	<b>4:27</b>	<b>4:32</b>	<b>4:42</b>	-	<b>4:49</b>	71
71	<b>4:37</b>	<b>4:46</b>	<b>4:59</b>	<b>5:04</b>	<b>5:14</b>	-	<b>5:21</b>	71
71	<b>5:07</b>	<b>5:16</b>	<b>5:29</b>	<b>5:34</b>	<b>5:44</b>	-	<b>5:51</b>	-
71	<b>5:37</b>	<b>5:46</b>	<b>5:59</b>	<b>6:04</b>	<b>6:14</b>	-	<b>6:21</b>	15



# ROUTE 72

Weekday

Middleton // Capitol Square

From Route	JQ Hammons & Greenway	Pleasant View & Fairway	Discovery & Parmenter	Northbrook & Century	Southridge & Hwy Q	Branch & Franklin	Allen at Marshall Park	University & Norman	Johnson & Charter	Main & Carroll	To Route
	①	②	③	④	⑤	⑥	⑦	⑧	⑨	⑩	
-	6:12	-	6:17	6:24	6:30	6:37	-	6:42	6:52	7:00	72
73	6:35	-	6:40	6:47	6:56	7:05	-	7:11	7:21	7:30	72
73	7:05	-	7:10	7:17	7:26	7:35	-	7:41	7:51	8:00	72
73	7:29	-	7:34	7:44	7:54	8:03	-	8:09	8:19	8:30	-
73	8:02	-	8:07	8:15	8:25	8:33	-	8:39	8:49	9:00	70
73	8:35	-	8:40	8:48	8:56	9:03	-	9:09	9:19	9:30	-
73	3:59	4:05	-	4:13	-	-	4:21	4:25	4:37	4:47	23
73	4:29	4:35	-	4:43	-	-	4:51	4:55	5:07	5:17	72
73	4:59	5:05	-	5:13	-	-	5:21	5:25	5:37	5:47	-
73	5:29	5:35	-	5:43	-	-	5:51	5:55	6:07	6:17	70

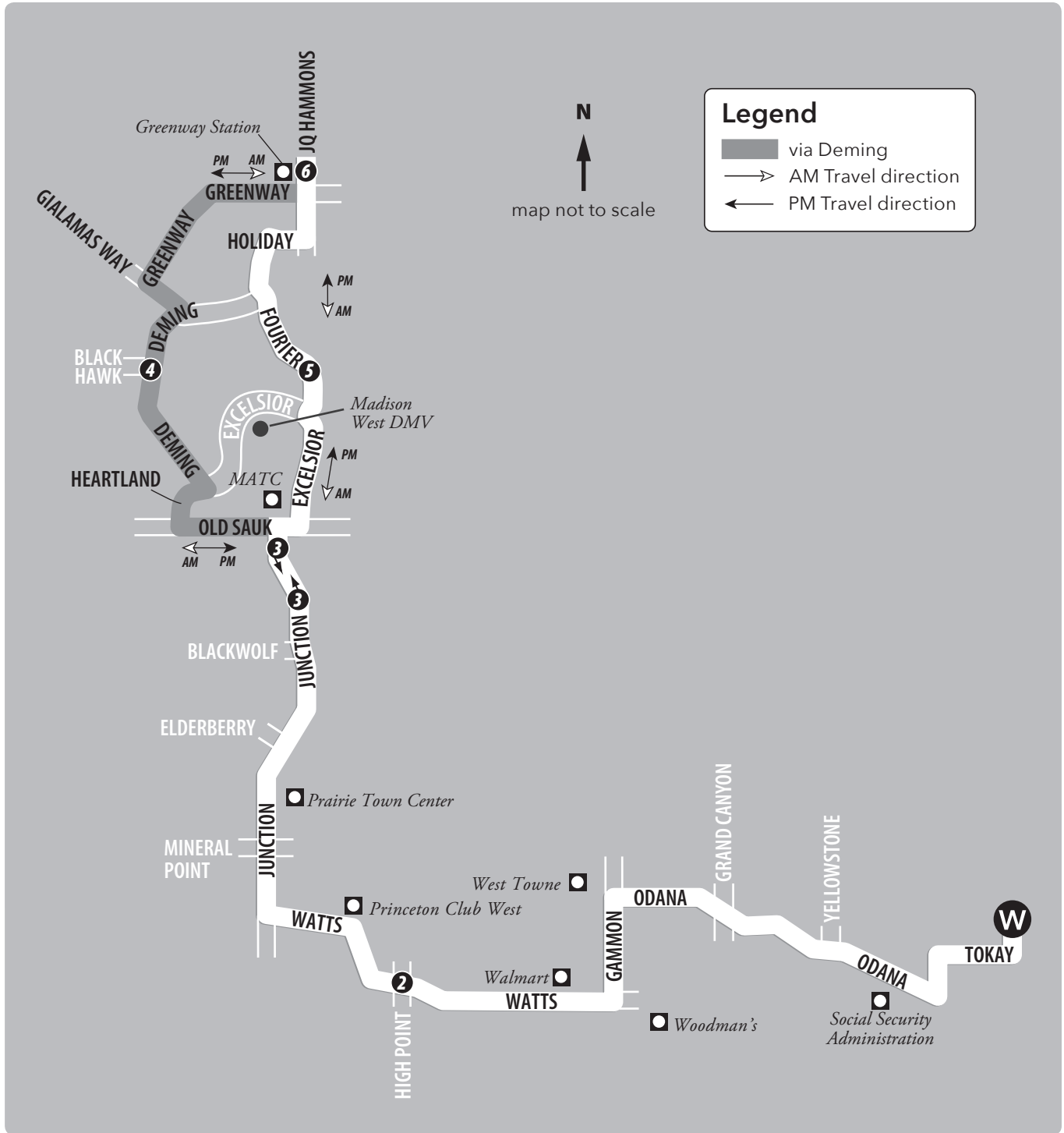
# ROUTE 72

Weekday

Capitol Square // Middleton

From Route	Main & Carroll	University & Park	University & Segoe	Allen at Marshall Park	Branch & Franklin	Southridge & Hwy Q	Northbrook & Century	Discovery & Parmenter	Pleasant View & Fairway	JQ Hammons & Greenway	To Route
	⑩	⑨	⑧	⑦	⑥	⑤	④	③	②	①	
-	6:40	6:46	6:55	6:59	-	-	7:05	-	7:13	7:25	73
72	7:03	7:12	7:21	7:26	-	-	7:33	-	7:42	7:54	73
72	7:33	7:42	7:51	7:56	-	-	8:03	-	8:12	8:24	73
72	8:03	8:12	8:21	8:26	-	-	8:33	-	8:42	8:54	73
-	2:50	3:00	3:10	-	3:19	3:26	3:33	3:42	-	3:46	73
-	3:20	3:30	3:40	-	3:49	3:56	4:04	4:13	-	4:17	73
-	3:50	4:00	4:11	-	4:21	4:28	4:36	4:45	-	4:49	73
-	4:20	4:31	4:42	-	4:51	4:58	5:07	5:16	-	5:20	73
-	4:51	5:03	5:14	-	5:23	5:30	5:37	5:46	-	5:50	73
72	5:21	5:32	5:43	-	5:52	5:59	6:06	6:15	-	6:19	73
23	5:51	6:01	6:12	-	6:20	6:27	6:34	6:42	-	6:46	-

# ROUTE 73 MAP



# ROUTE 73

Weekday

West Transfer Point // Middleton

From Route	West Transfer Point	Watts & High Point	Junction & City Center West	Deming & Blackhawk	JQ Hammons & Fourier	JQ Hammons & Greenway	To Route
	<b>W</b>	<b>2</b>	<b>3</b>	<b>4</b>	<b>5</b>	<b>6</b>	
73	6:00	6:11	6:18	6:21	-	6:25	72
-	6:30	6:41	6:48	6:51	-	6:55	72
73	7:00	7:11	7:18	7:21	-	7:25	72
73	7:30	7:41	7:48	7:51	-	7:55	72
73	8:00	8:11	8:18	8:21	-	8:25	72
73	8:30	8:41	8:48	8:51	-	8:55	70
52	9:30	9:41	9:48	9:51	-	9:55	70
52	10:30	10:41	10:48	10:51	-	10:55	70
73	11:30	11:41	11:48	11:51	-	11:55	73
73	<b>12:30</b>	<b>12:41</b>	<b>12:48</b>	-	<b>12:51</b>	<b>12:54</b>	73
18	<b>1:30</b>	<b>1:41</b>	<b>1:48</b>	-	<b>1:51</b>	<b>1:54</b>	73
73	<b>2:30</b>	<b>2:41</b>	<b>2:48</b>	-	<b>2:51</b>	<b>2:54</b>	73
73	<b>3:30</b>	<b>3:41</b>	<b>3:48</b>	-	<b>3:51</b>	<b>3:54</b>	72
2	<b>4:00</b>	<b>4:11</b>	<b>4:18</b>	-	<b>4:21</b>	<b>4:24</b>	72
73	<b>4:30</b>	<b>4:41</b>	<b>4:48</b>	-	<b>4:51</b>	<b>4:54</b>	72
73	<b>5:00</b>	<b>5:11</b>	<b>5:18</b>	-	<b>5:21</b>	<b>5:24</b>	72
73	<b>5:30</b>	<b>5:41</b>	<b>5:48</b>	-	<b>5:51</b>	<b>5:54</b>	70
50	<b>6:00</b>	<b>6:11</b>	<b>6:18</b>	-	<b>6:21</b>	<b>6:24</b>	70
50	<b>6:30</b>	<b>6:41</b>	<b>6:48</b>	-	-	-	10
73	<b>7:00</b>	<b>7:11</b>	<b>7:18</b>	-	<b>7:21</b>	<b>7:24</b>	73
73	<b>8:00</b>	<b>8:11</b>	<b>8:18</b>	-	<b>8:21</b>	<b>8:24</b>	73
73	<b>9:00</b>	<b>9:11</b>	<b>9:18</b>	-	<b>9:21</b>	<b>9:24</b>	73
73	<b>10:00</b>	<b>10:11</b>	<b>10:18</b>	-	<b>10:21</b>	<b>10:24</b>	73
73	<b>11:00</b>	<b>11:11</b>	<b>11:18</b>	-	-	-	-

# ROUTE 73

Weekday

Middleton // West Transfer Point

From Route	JQ Hammons & Greenway	JQ Hammons & Fourier	Deming & Blackhawk	Junction & Old Sauk	Watts & High Point	West Transfer Point	To Route
	<b>6</b>	<b>5</b>	<b>4</b>	<b>3</b>	<b>2</b>	<b>W</b>	
-	-	-	-	-	5:44	5:55	73
-	-	-	-	6:07	6:14	6:25	6
-	-	-	-	6:37	6:44	6:55	73
-	7:00	7:03	-	7:07	7:14	7:25	73
72	7:30	7:33	-	7:37	7:44	7:55	73
72	8:00	8:03	-	8:07	8:14	8:25	73
72	8:30	8:33	-	8:37	8:44	8:55	52
72	9:00	9:03	-	9:07	9:14	9:25	51
70	10:00	10:03	-	10:07	10:14	10:25	51
70	11:00	11:03	-	11:07	11:14	11:25	73
73	<b>12:00</b>	<b>12:03</b>	-	<b>12:07</b>	<b>12:14</b>	<b>12:25</b>	73
73	<b>12:59</b>	-	<b>1:03</b>	<b>1:07</b>	<b>1:14</b>	<b>1:25</b>	18
73	<b>1:59</b>	-	<b>2:03</b>	<b>2:07</b>	<b>2:14</b>	<b>2:25</b>	73
73	<b>2:59</b>	-	<b>3:03</b>	<b>3:07</b>	<b>3:14</b>	<b>3:25</b>	73
-	<b>3:29</b>	-	<b>3:33</b>	<b>3:37</b>	<b>3:44</b>	<b>3:55</b>	38
72	<b>3:59</b>	-	<b>4:03</b>	<b>4:07</b>	<b>4:14</b>	<b>4:25</b>	73
72	<b>4:29</b>	-	<b>4:33</b>	<b>4:37</b>	<b>4:44</b>	<b>4:55</b>	73
72	<b>4:59</b>	-	<b>5:03</b>	<b>5:07</b>	<b>5:14</b>	<b>5:25</b>	73
72	<b>5:29</b>	-	<b>5:33</b>	<b>5:37</b>	<b>5:44</b>	<b>5:55</b>	2
72	<b>5:59</b>	-	<b>6:03</b>	<b>6:07</b>	<b>6:14</b>	<b>6:25</b>	2
72	<b>6:29</b>	-	<b>6:33</b>	<b>6:37</b>	<b>6:44</b>	<b>6:55</b>	73
73	<b>7:29</b>	-	<b>7:33</b>	<b>7:37</b>	<b>7:44</b>	<b>7:55</b>	73
73	<b>8:29</b>	-	<b>8:33</b>	<b>8:37</b>	<b>8:44</b>	<b>8:55</b>	73
73	<b>9:29</b>	-	<b>9:33</b>	<b>9:37</b>	<b>9:44</b>	<b>9:55</b>	73
73	<b>10:29</b>	-	<b>10:33</b>	<b>10:37</b>	<b>10:44</b>	<b>10:55</b>	73

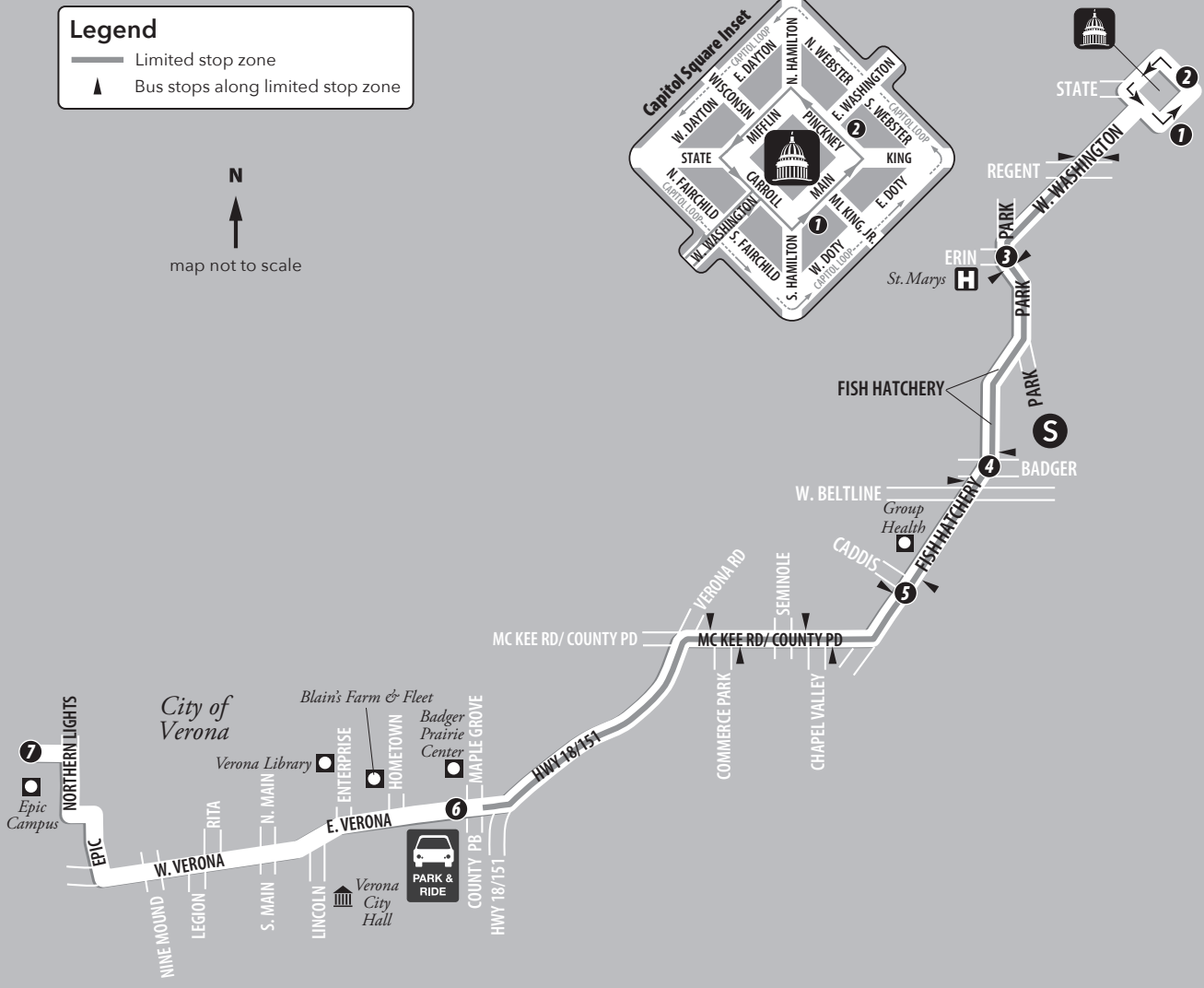
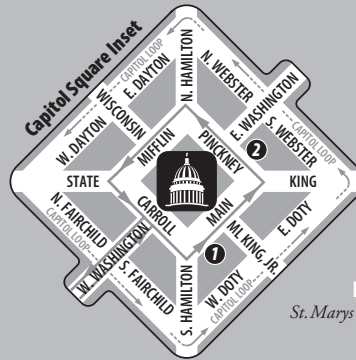
ROUTE 73

# ROUTE 75 MAP

**Legend**

- Limited stop zone
- ▲ Bus stops along limited stop zone

N  
↑  
map not to scale



# ROUTE 75

Weekday

Capitol Square // Verona // Epic Campus

From Route	Main & Carroll	Pinckney & Main	Park & Erin	Fish Hatch & Badger	Fish Hatch & Caddis Bend	Verona Rd. & Maple Grove	Epic Campus	To Route
→	①	②	③	④	⑤	⑥	⑦	→
-	-	6:10	6:19	6:23	6:27	6:37	6:46	55
-	-	6:40	6:49	6:53	6:57	7:07	7:16	55
75	7:35	7:36/7:40*	7:50	7:54	7:58	8:10	8:19	55
2	-	7:55	8:04	8:08	8:12	8:24	8:33	55
71	-	8:25	8:34	8:38	8:42	8:54	9:03	-
-	4:15	4:16	4:25	4:30	4:35	4:48	5:01	55
-	4:30	4:31	4:40	4:45	4:50	5:03	5:16	55
75	5:42	5:43	5:51	5:55	6:00	6:12	6:21	55

\*Bus arrives/departs

# ROUTE 75

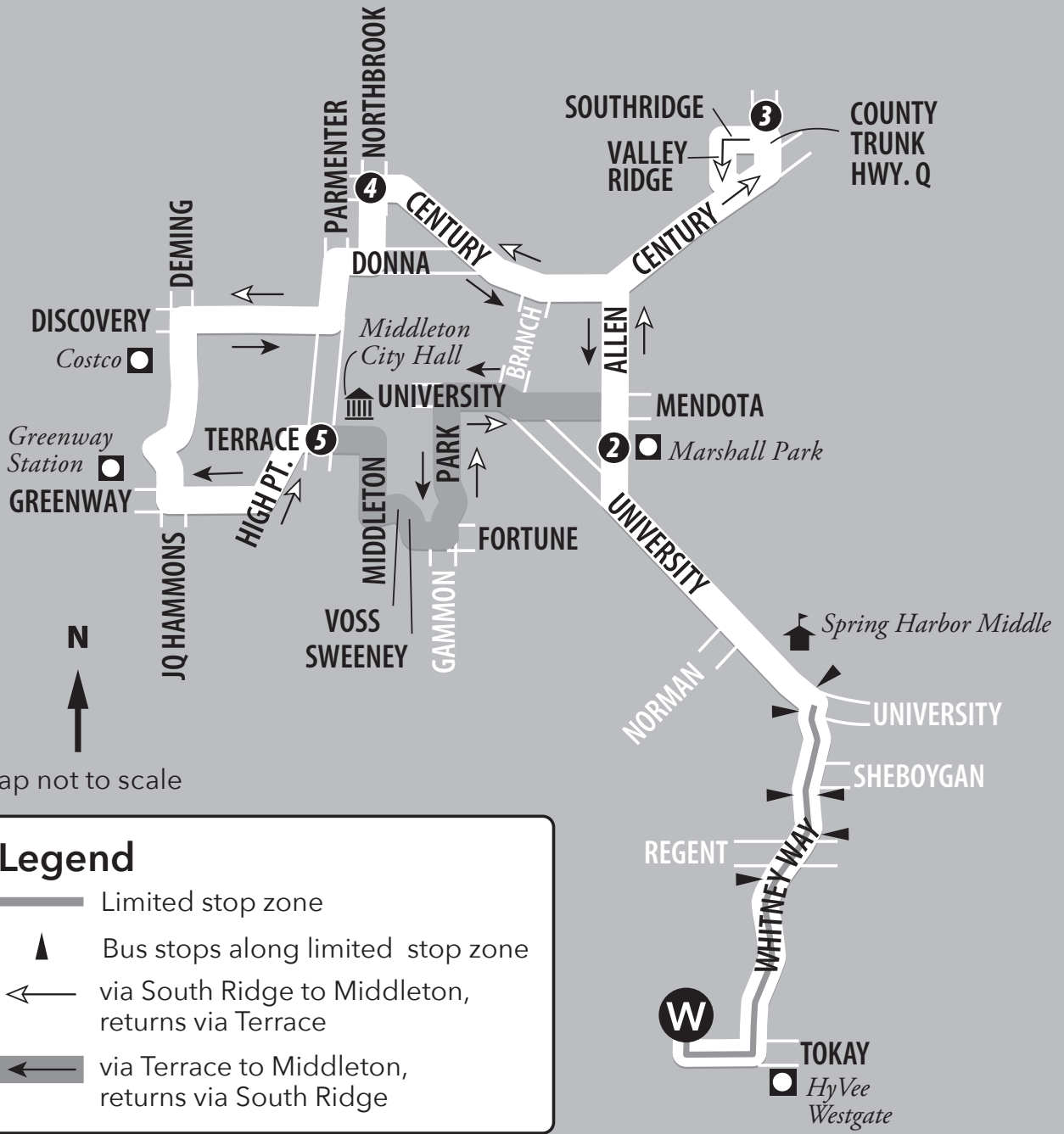
Weekday

Epic Campus // Verona // Capitol Square

From Route	Epic Campus	Verona Rd. & Old Hwy PB	Fish Hatch & Caddis Bend	Fish Hatch & Badger	Park & Erin	Main & Carroll	Pinckney & Main	To Route
→	⑦	⑥	⑤	④	③	①	②	→
55	7:00	7:08	7:18	7:22	7:27	7:35	7:36	75
55	8:00	8:08	8:18	8:23	8:28	8:37	8:38	-
55	8:30	8:38	8:48	8:53	8:58	9:07	9:08	-
-	5:00	5:08	5:18	5:22	5:27	5:36/5:42*	5:43	75
55	5:05	5:13	5:23	5:27	5:32	5:41	5:42	-
55	5:35	5:43	5:52	5:57	6:02	6:11	6:12	19
55	6:20	6:28	6:37	6:41	6:45	6:54	6:55	-
55	6:35	6:43	6:52	6:56	7:00	7:09	7:10	-

\*Bus arrives/departs

# ROUTE 78 MAP





# ROUTE 78

Saturday Only

Middleton // West Transfer Point

From Route	Terrace & Parmenter	Northbrook & Century	Southridge & Cnty Hwy Q	Allen at Marshall Park	West Transfer Point	To Route
	5	4	3	2	W	
-	6:16	6:27	6:34	6:40	6:50	78
78	7:31	-	-	7:40	7:50	78
78	8:16	8:27	8:34	8:40	8:50	78
78	9:31	-	-	9:40	9:50	78
78	10:16	10:27	10:34	10:40	10:50	78
78	11:31	-	-	11:40	11:50	78
78	<b>12:16</b>	<b>12:27</b>	<b>12:34</b>	<b>12:40</b>	<b>12:50</b>	78
78	1:31	-	-	1:40	1:50	78
78	2:16	2:27	2:34	2:40	2:50	78
78	3:31	-	-	3:40	3:50	78
78	4:16	4:27	4:34	4:40	4:50	78
78	5:31	-	-	5:40	5:50	78
78	6:16	6:27	6:34	6:40	6:50	78
78	7:31	-	-	7:40	7:50	78
78	8:16	8:27	8:34	8:40	8:50	78
78	9:31	-	-	9:40	9:50	78
78	10:16	10:27	10:34	10:40	10:50	-

# ROUTE 78

Saturday Only

West Transfer Point // Middleton

From Route	West Transfer Point	Allen at Marshall Park	Southridge & Cnty Hwy Q	Northbrook & Century	Terrace & Parmenter	To Route
	W	2	3	4	5	
78	7:00	7:09	7:14	7:20	7:31	78
78	8:00	8:09	-	-	8:16	78
78	9:00	9:09	9:14	9:20	9:31	78
78	10:00	10:09	-	-	10:16	78
78	11:00	11:09	11:14	11:20	11:31	78
78	<b>12:00</b>	<b>12:09</b>	-	-	<b>12:16</b>	78
78	1:00	1:09	1:14	1:20	1:31	78
78	2:00	2:09	-	-	2:16	78
78	3:00	3:09	3:14	3:20	3:31	78
78	4:00	4:09	-	-	4:16	78
78	5:00	5:09	5:14	5:20	5:31	78
78	6:00	6:09	-	-	6:16	78
78	7:00	7:09	7:14	7:20	7:31	78
78	8:00	8:09	-	-	8:16	78
78	9:00	9:09	9:14	9:20	9:31	78
78	10:00	10:09	-	-	10:16	78

coming 2020



# Proterra<sup>TM</sup> Electric Buses

- Zero tailpipe emissions.
- Create little to no noise when idling.
- Operate up to 350 miles on a single charge.



[mymetrobus.com/electricbus](http://mymetrobus.com/electricbus)

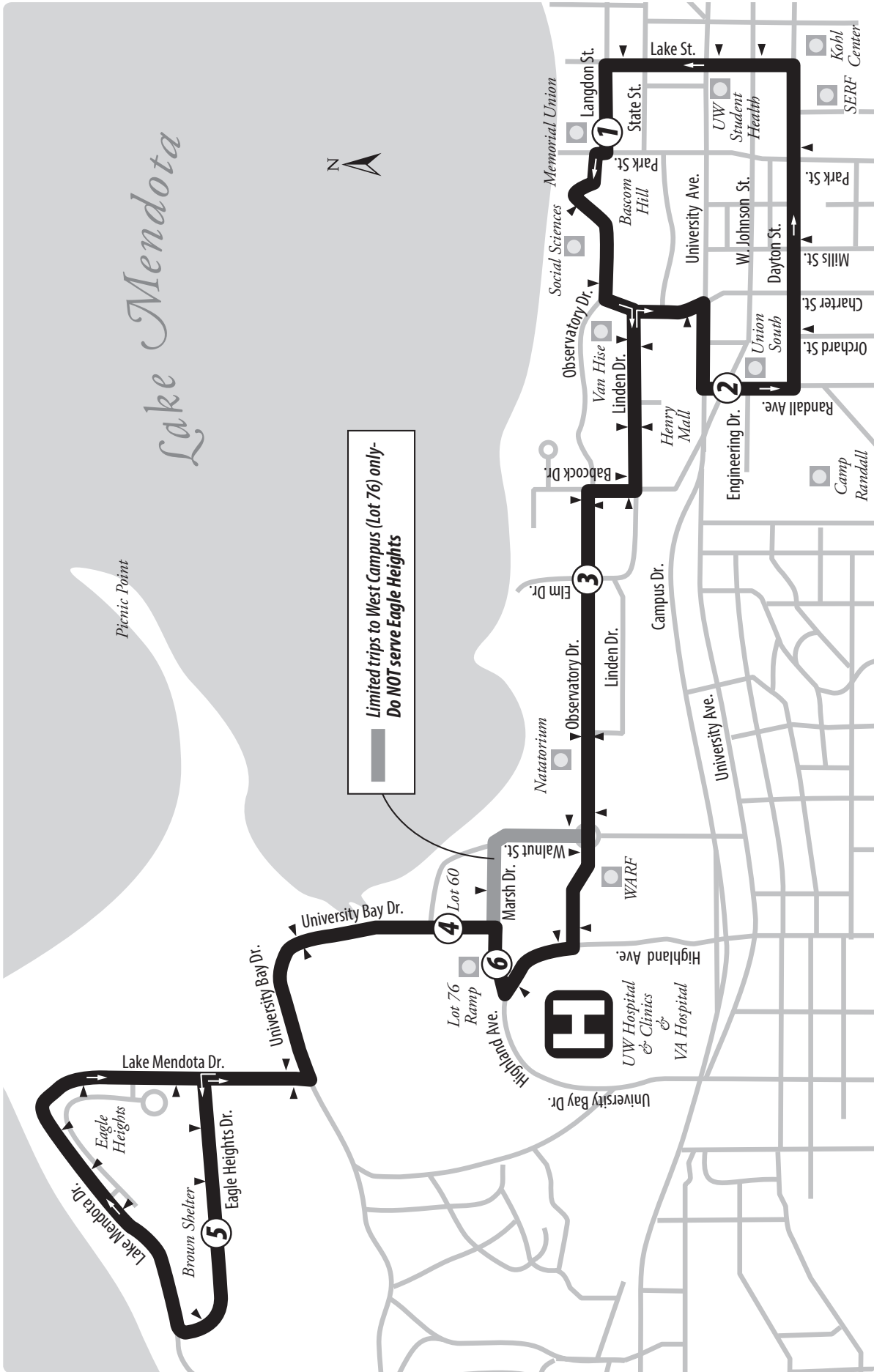


PROTERRA



metro transit

# ROUTE 80 MAP



# ROUTE 80

## ROUTE 80

Weekday Standard Service

Memorial Union // Eagle Heights // Memorial Union

From Route	Langdon at Memorial Union	Observatory & Elm	University at Lot 60	Eagle Heights at Brown Shelter	Marsh at Lot 76	Observatory & Elm	Randall & Engineering	Langdon at Memorial Union	To Route
	1	3	4	5	6	3	2	1	
-	-	-	-	6:10	6:16	6:20	6:25	6:33	80
80	6:15	6:20	6:24	6:30	6:36	6:40	6:45	6:54	80
-	6:35	6:40	6:44	6:50	6:56	7:00	7:05	7:14	80
-	6:50	6:55	6:59	7:05	7:11	7:15	7:20	7:29	80
80	7:02	7:09	7:14	7:21	7:28	7:33	7:39	7:50	80
80	7:14	7:21	7:26	7:33	7:40	7:45	7:51	8:02	80
-	7:21	7:28	7:33	7:40	7:47	7:52	7:58	8:09	80
-	7:28	7:35	7:40	7:47	7:54	7:59	8:05	8:16	80
80	7:35	7:42	7:47	7:54	8:01	8:06	8:12	8:23	80
-	7:42	7:49	7:54	8:01	8:08	8:13	8:19	8:30	80
-	7:49	7:56	8:01	8:08	8:15	8:20	8:26	8:37	80
80	7:56	8:03	8:08	8:15	8:22	8:27	8:33	8:44	80
80	8:03	8:10	8:15	8:22	8:29	8:34	8:40	8:51	80
80	8:10	8:17	8:22	8:29	8:36	8:41	8:47	8:58	80
80	8:17	8:24	8:29	8:36	8:43	8:48	8:54	9:05	80
80	8:24	8:31	8:36	8:43	8:50	8:55	9:01	9:12	80
80	8:31	8:38	8:43	8:50	8:57	9:02	9:08	9:19	80
80	8:38	8:45	8:50	8:57	9:04	9:09	9:15	9:26	80
80	8:45	8:52	8:57	9:04	9:11	9:16	9:22	9:33	80
80	8:52	8:59	9:04	9:11	9:18	9:23	9:29	9:40	80
80	8:59	9:06	9:11	9:18	9:25	9:30	9:36	9:47	80
80	9:06	9:13	9:18	9:25	9:32	9:37	9:43	9:54	80
80	9:12	9:19	9:24	9:31	9:38	9:43	9:49	10:00	80
80	9:20	9:26	9:31	9:37	9:44	9:49	9:55	10:06	80
80	9:27	9:34	9:39	9:46	9:53	9:58	10:04	10:15	80
80	9:34	9:41	-	-	9:48	9:53	9:59	10:10	80
80	9:42	9:49	9:54	10:01	10:08	10:13	10:19	10:30	80
80	9:48	9:55	-	-	10:02	10:07	10:13	10:24	80
80	9:54	10:01	10:06	10:13	10:20	10:25	10:31	10:42	80
80	10:00	10:07	-	-	10:14	10:19	10:25	10:36	80
80	10:06	10:13	10:18	10:25	10:32	10:37	10:43	10:54	80
80	10:12	10:19	-	-	10:26	10:31	10:37	10:48	80
80	10:18	10:25	10:30	10:37	10:44	10:49	10:55	11:06	80
80	10:24	10:31	-	-	10:38	10:43	10:49	11:00	80
80	10:30	10:37	10:42	10:49	10:56	11:01	11:07	11:18	80
80	10:36	10:43	-	-	10:50	10:55	11:01	11:12	80
80	10:42	10:49	10:54	11:01	11:08	11:13	11:19	11:30	80
80	10:48	10:55	-	-	11:02	11:07	11:13	11:24	80
80	10:54	11:01	11:06	11:13	11:20	11:25	11:31	11:42	80
80	11:00	11:07	-	-	11:14	11:19	11:25	11:36	80
80	11:06	11:13	11:18	11:25	11:32	11:37	11:43	11:54	80
80	11:12	11:19	-	-	11:26	11:31	11:37	11:48	80
80	11:18	11:25	11:30	11:37	11:44	11:49	11:55	12:06	80
80	11:24	11:31	-	-	11:38	11:43	11:49	12:00	80
80	11:30	11:37	11:42	11:49	11:56	12:01	12:07	12:18	80
80	11:36	11:43	-	-	11:50	11:55	12:01	12:12	80
80	11:42	11:49	11:54	12:01	12:08	12:13	12:19	12:30	80
80	11:48	11:55	-	-	12:02	12:07	12:13	12:24	80
80	11:54	12:01	12:06	12:13	12:20	12:25	12:31	12:42	80
80	12:00	12:07	-	-	12:14	12:19	12:25	12:36	80
80	12:06	12:13	12:18	12:25	12:32	12:37	12:43	12:54	80
80	12:12	12:19	-	-	12:26	12:31	12:37	12:48	80
80	12:18	12:25	12:30	12:37	12:44	12:49	12:55	1:06	80
80	12:24	12:31	-	-	12:38	12:43	12:49	1:00	80
80	12:30	12:37	12:42	12:49	12:56	1:01	1:07	1:18	80
80	12:36	12:43	-	-	12:50	12:55	1:01	1:12	80
80	12:42	12:49	12:54	1:01	1:08	1:13	1:19	1:30	80
80	12:48	12:55	-	-	1:02	1:07	1:13	1:24	80
80	12:54	1:01	1:06	1:13	1:20	1:25	1:31	1:42	80
80	1:00	1:07	-	-	1:14	1:19	1:25	1:36	80
80	1:06	1:13	1:18	1:25	1:32	1:37	1:43	1:54	80
80	1:12	1:19	-	-	1:26	1:31	1:37	1:48	80
80	1:18	1:25	1:30	1:37	1:44	1:49	1:55	2:06	80

# ROUTE 80

Weekday Standard Service (continued)

Memorial Union // Eagle Heights // Memorial Union

ROUTE 80

From Route	Langdon at Memorial Union	Observatory & Elm	University at Lot 60	Eagle Heights at Brown Shelter	Marsh at Lot 76	Observatory & Elm	Randall & Engineering	Langdon at Memorial Union	To Route
	1	3	4	5	6	3	2	1	
80	1:24	1:31	-	-	1:38	1:43	1:49	2:00	80
80	1:30	1:37	1:42	1:49	1:56	2:01	2:07	2:18	80
80	1:36	1:43	-	-	1:50	1:55	2:01	2:12	80
80	1:42	1:49	1:54	2:01	2:08	2:13	2:19	2:30	80
80	1:48	1:55	-	-	2:02	2:07	2:13	2:24	80
80	1:54	2:01	2:06	2:13	2:20	2:25	2:31	2:42	80
80	2:00	2:07	-	-	2:14	2:19	2:25	2:36	80
80	2:06	2:13	2:18	2:25	2:32	2:37	2:43	2:54	80
80	2:12	2:19	-	-	2:26	2:31	2:37	2:48	80
80	2:18	2:25	2:30	2:37	2:44	2:49	2:55	3:06	80
80	2:24	2:31	-	-	2:38	2:43	2:49	3:00	80
80	2:30	2:37	2:42	2:49	2:56	3:01	3:07	3:18	80
80	2:36	2:43	-	-	2:50	2:55	3:01	3:12	80
80	2:42	2:49	2:54	3:01	3:08	3:13	3:19	3:30	80
80	2:48	2:55	-	-	3:02	3:07	3:13	3:24	80
80	2:54	3:01	3:06	3:13	3:20	3:25	3:31	3:42	80
80	3:01	3:08	3:13	3:20	3:27	3:32	3:38	3:49	80
80	3:08	3:15	3:20	3:27	3:34	3:39	3:45	3:56	80
80	3:15	3:22	3:27	3:34	3:41	3:46	3:52	4:03	80
80	3:22	3:29	3:34	3:41	3:48	3:53	3:59	4:10	80
80	3:29	3:36	3:41	3:48	3:55	4:00	4:06	4:17	80
80	3:36	3:43	3:48	3:55	4:02	4:07	4:13	4:24	80
80	3:42	3:49	3:54	4:01	4:08	4:13	4:19	4:30	80
80	3:49	3:56	4:01	4:08	4:15	4:20	4:26	4:37	80
80	3:56	4:03	4:08	4:15	4:22	4:27	4:33	4:44	80
80	4:03	4:10	4:15	4:22	4:29	4:34	4:40	4:51	80
80	4:10	4:17	4:22	4:29	4:36	4:41	4:47	4:58	80
80	4:17	4:24	4:29	4:36	4:43	4:48	4:54	5:05	80
80	4:24	4:31	4:36	4:43	4:50	4:55	5:01	5:12	80
80	4:31	4:38	4:43	4:50	4:57	5:02	5:08	5:19	80
80	4:38	4:45	4:50	4:57	5:04	5:09	5:15	5:26	80
80	4:45	4:52	4:57	5:04	5:11	5:16	5:22	5:33	80
80	4:52	4:59	5:04	5:11	5:18	-	-	-	-
80	4:59	5:06	5:11	5:18	5:25	5:30	5:36	5:47	80
80	5:06	5:13	5:18	5:25	5:32	5:37	5:43	5:54	80
80	5:13	5:20	5:25	5:32	5:39	-	-	-	-
80	5:20	5:27	5:32	5:39	5:46	5:51	5:57	6:08	80
80	5:27	5:34	5:39	5:46	5:53	5:58	6:04	6:15	80
80	5:36	5:43	5:48	5:55	6:02	-	-	-	-
80	5:48	5:55	6:00	6:07	6:14	6:19	6:25	6:35	-
80	6:00	6:07	6:12	6:19	6:26	6:31	6:37	6:48	80
80	6:12	6:19	6:24	6:31	6:38	6:43	6:49	7:00	80
80	6:24	6:31	6:36	6:43	6:50	6:55	7:01	7:12	80
-	6:35	6:42	6:47	6:54	7:01	7:06	7:12	7:23	80
80	6:48	6:55	7:00	7:07	7:14	7:19	7:25	7:36	80
80	7:00	7:06	7:10	7:17	7:23	7:28	7:33	7:43	80
80	7:12	7:18	7:22	7:29	7:35	7:40	7:45	7:55	80
80	7:25	7:31	7:35	7:42	7:48	7:53	7:58	8:08	80
80	7:36	7:42	7:46	7:53	7:59	8:04	8:09	8:19	80
80	7:48	7:54	7:58	8:05	8:11	-	-	-	-
80	8:00	8:06	8:10	8:17	8:23	8:28	8:33	8:43	80
80	8:12	8:18	8:22	8:29	8:35	8:40	8:45	8:55	80
80	8:29	8:35	8:39	8:46	8:52	8:57	9:02	9:12	80
80	8:46	8:52	8:56	9:03	9:09	-	-	-	-
80	9:03	9:09	9:13	9:20	9:26	9:31	9:36	9:46	80
80	9:20	9:26	9:30	9:37	9:43	-	-	-	-
80	9:50	9:56	10:00	10:07	10:13	10:18	10:23	10:33	80
80	10:40	10:46	10:50	10:57	11:03	11:08	11:13	11:23	80
80	11:30	11:36	11:40	11:47	11:53	11:58	12:03	12:13	80
80	12:20	12:26	12:30	12:37	12:43	12:48	12:53	1:03	80
80	1:05	1:11	1:15	1:22	1:28	1:33	1:38	1:48	80/-
80	1:50	1:56	2:00	2:07	2:13	2:18	2:23	2:33	80
80	2:35	2:41	2:45	2:52	2:58	-	-	-	-

Limited trips serving West Campus // Lot 76 Ramp.

Trips ONLY operate Friday - Sunday.

# ROUTE 80

## ROUTE 80

Weekday Recess Service

Memorial Union // Eagle Heights // Memorial Union

From Route	Langdon at Memorial Union	Observatory & Elm	University at Lot 60	Eagle Heights at Brown Shelter	Marsh at Lot 76	Observatory & Elm	Randall & Engineering	Langdon at Memorial Union	To Route
	1	3	4	5	6	3	2	1	
-	-	-	-	6:15	6:21	6:25	6:30	6:38	80
80	6:20	6:25	6:29	6:35	6:41	6:45	6:50	6:59	80
80	6:40	6:45	6:49	6:55	7:01	7:05	7:10	7:19	80
80	7:00	7:07	7:12	7:19	7:26	7:31	7:37	7:48	80
-	7:12	7:19	7:24	7:31	7:38	7:43	7:49	8:00	80
80	7:24	7:31	7:36	7:43	7:50	7:55	8:01	8:12	80
-	7:36	7:43	7:48	7:55	8:02	8:07	8:13	8:24	80
80	7:48	7:55	8:00	8:07	8:14	8:19	8:25	8:36	80
80	8:00	8:07	8:12	8:19	8:26	8:31	8:37	8:48	80
80	8:12	8:19	8:24	8:31	8:38	8:43	8:49	9:00	80
80	8:24	8:31	8:36	8:43	8:50	8:55	9:01	9:12	80
80	8:36	8:43	8:48	8:55	9:02	9:07	9:13	9:24	80
80	8:48	8:55	9:00	9:07	9:14	9:19	9:25	9:36	80
80	9:00	9:07	9:12	9:19	9:26	9:31	9:37	9:48	80
80	9:12	9:19	9:24	9:31	9:38	9:43	9:49	10:00	80
80	9:24	9:31	9:36	9:43	9:50	9:55	10:01	10:12	80
80	9:36	9:43	9:48	9:55	10:02	10:07	10:13	10:24	80
80	9:48	9:55	10:00	10:07	10:14	10:19	10:25	10:36	80
80	10:00	10:07	10:12	10:19	10:26	10:31	10:37	10:48	80
80	10:12	10:19	10:24	10:31	10:38	10:43	10:49	11:00	80
80	10:24	10:31	10:36	10:43	10:50	10:55	11:01	11:12	80
80	10:36	10:43	10:48	10:55	11:02	11:07	11:13	11:24	80
80	10:48	10:55	11:00	11:07	11:14	11:19	11:25	11:36	80
80	11:00	11:07	11:12	11:19	11:26	11:31	11:37	11:48	80
80	11:12	11:19	11:24	11:31	11:38	11:43	11:49	12:00	80
80	11:24	11:31	11:36	11:43	11:50	11:55	12:01	12:12	80
80	11:36	11:43	11:48	11:55	12:02	12:07	12:13	12:24	80
80	11:48	11:55	12:00	12:07	12:14	12:19	12:25	12:36	80
80	12:00	12:07	12:12	12:19	12:26	12:31	12:37	12:48	80
80	12:12	12:19	12:24	12:31	12:38	12:43	12:49	1:00	80
80	12:24	12:31	12:36	12:43	12:50	12:55	1:01	1:12	80
80	12:36	12:43	12:48	12:55	1:02	1:07	1:13	1:24	80
80	12:48	12:55	1:00	1:07	1:14	1:19	1:25	1:36	80
80	1:00	1:07	1:12	1:19	1:26	1:31	1:37	1:48	80
80	1:12	1:19	1:24	1:31	1:38	1:43	1:49	2:00	80
80	1:24	1:31	1:36	1:43	1:50	1:55	2:01	2:12	80
80	1:36	1:43	1:48	1:55	2:02	2:07	2:13	2:24	80
80	1:48	1:55	2:00	2:07	2:14	2:19	2:25	2:36	80
80	2:00	2:07	2:12	2:19	2:26	2:31	2:37	2:48	80
80	2:12	2:19	2:24	2:31	2:38	2:43	2:49	3:00	80
80	2:24	2:31	2:36	2:43	2:50	2:55	3:01	3:12	80
80	2:36	2:43	2:48	2:55	3:02	3:07	3:13	3:24	80
80	2:48	2:55	3:00	3:07	3:14	3:19	3:25	3:36	80
80	3:00	3:07	3:12	3:19	3:26	3:31	3:37	3:48	80
80	3:12	3:19	3:24	3:31	3:38	3:43	3:49	4:00	80
80	3:24	3:31	3:36	3:43	3:50	3:55	4:01	4:12	80
80	3:36	3:43	3:48	3:55	4:02	4:07	4:13	4:24	80
80	3:48	3:55	4:00	4:07	4:14	4:19	4:25	4:36	80
80	4:00	4:07	4:12	4:19	4:26	4:31	4:37	4:48	80
80	4:12	4:19	4:24	4:31	4:38	4:43	4:49	5:00	80
80	4:24	4:31	4:36	4:43	4:50	4:55	5:01	5:12	80
80	4:36	4:43	4:48	4:55	5:02	5:07	5:13	5:24	80
80	4:48	4:55	5:00	5:07	5:14	-	-	-	80
80	5:00	5:07	5:12	5:19	5:26	5:31	5:37	5:48	80
80	5:12	5:19	5:24	5:31	5:38	5:43	5:49	6:00	80
80	5:24	5:31	5:36	5:43	5:50	-	-	-	80
80	5:48	5:55	6:00	6:07	6:14	6:19	6:25	6:35	80
80	6:35	6:42	6:47	6:54	7:01	7:06	7:12	7:23	80
80	7:25	7:31	7:35	7:42	7:48	7:53	7:58	8:08	80
80	8:12	8:18	8:22	8:29	8:35	8:40	8:45	8:55	80
80	9:03	9:09	9:13	9:20	9:26	9:31	9:36	9:46	80
80	9:50	9:56	10:00	10:07	10:13	10:18	10:23	10:33	80
80	10:40	10:46	10:50	10:57	11:03	11:08	11:13	11:23	80
80	11:30	11:36	11:40	11:47	11:53	11:58	12:03	12:13	80
80	12:20	12:26	12:30	12:37	12:43	-	-	-	80

# ROUTE 80

Weekend Standard & Recess Service

Memorial Union // Eagle Heights // Memorial Union

# ROUTE 80

From Route	Langdon at Memorial Union	Observatory & Elm	University at Lot 60	Eagle Heights at Brown Shelter	Marsh at Lot 76	Observatory & Elm	Randall & Engineering	Langdon at Memorial Union	To Route
→	1	3	4	5	6	3	2	1	→
-	-	-	-	7:45	7:52	7:57	8:03	8:13	80
80	8:15	8:22	8:27	8:34	8:41	8:46	8:52	9:03	80
80	9:05	9:12	9:17	9:24	9:31	9:36	9:42	9:53	80
80	9:55	10:02	10:07	10:14	10:21	10:26	10:32	10:43	80
80	10:45	10:52	10:57	11:04	11:11	11:16	11:22	11:33	80
80	11:35	11:42	11:47	11:54	12:01	12:06	12:12	12:23	80
80	12:35	12:42	12:47	12:54	1:01	1:06	1:12	1:23	80
80	1:25	1:32	1:37	1:44	1:51	1:56	2:02	2:13	80
80	2:15	2:22	2:27	2:34	2:41	2:46	2:52	3:03	80
80	3:05	3:12	3:17	3:24	3:31	3:36	3:42	3:53	80
80	3:55	4:02	4:07	4:14	4:21	4:26	4:32	4:43	80
80	4:45	4:52	4:57	5:04	5:11	5:16	5:22	5:33	80
80	5:35	5:42	5:47	5:54	6:01	6:06	6:12	6:23	80
80	6:35	6:42	6:47	6:54	7:01	7:06	7:12	7:23	80
80	7:25	7:31	7:35	7:42	7:49	7:53	7:58	8:08	80
80	8:12	8:18	8:22	8:29	8:35	8:40	8:45	8:55	80
80	9:03	9:09	9:13	9:20	9:26	9:31	9:36	9:46	80
80	9:50	9:56	10:00	10:07	10:13	10:18	10:23	10:33	80
80	10:40	10:46	10:50	10:57	11:03	11:08	11:13	11:23	80
80	11:30	11:36	11:40	11:47	11:53	11:58	12:03	12:13	80/-
80	12:20	12:26	12:30	12:37	12:43	12:48	12:53	1:03	80
80	1:05	1:11	1:15	1:22	1:28	1:33	1:38	1:48	80/-
80	1:50	1:56	2:00	2:07	2:13	2:18	2:23	2:33	80
80	2:35	2:41	2:45	2:52	2:58	-	-	-	-

Trip operates on Standard Weekend Service ONLY.

Trip operates ONLY on Saturdays during Standard Weekend Service.

**I Am Me**

I am **me**

I'm not an "A" student

And I've *never* been to any kind of *Bee*



I also have some *odd* qualities

But most of all I like who I am, **Javi**

And I am *extraordinary*

And I am **me**

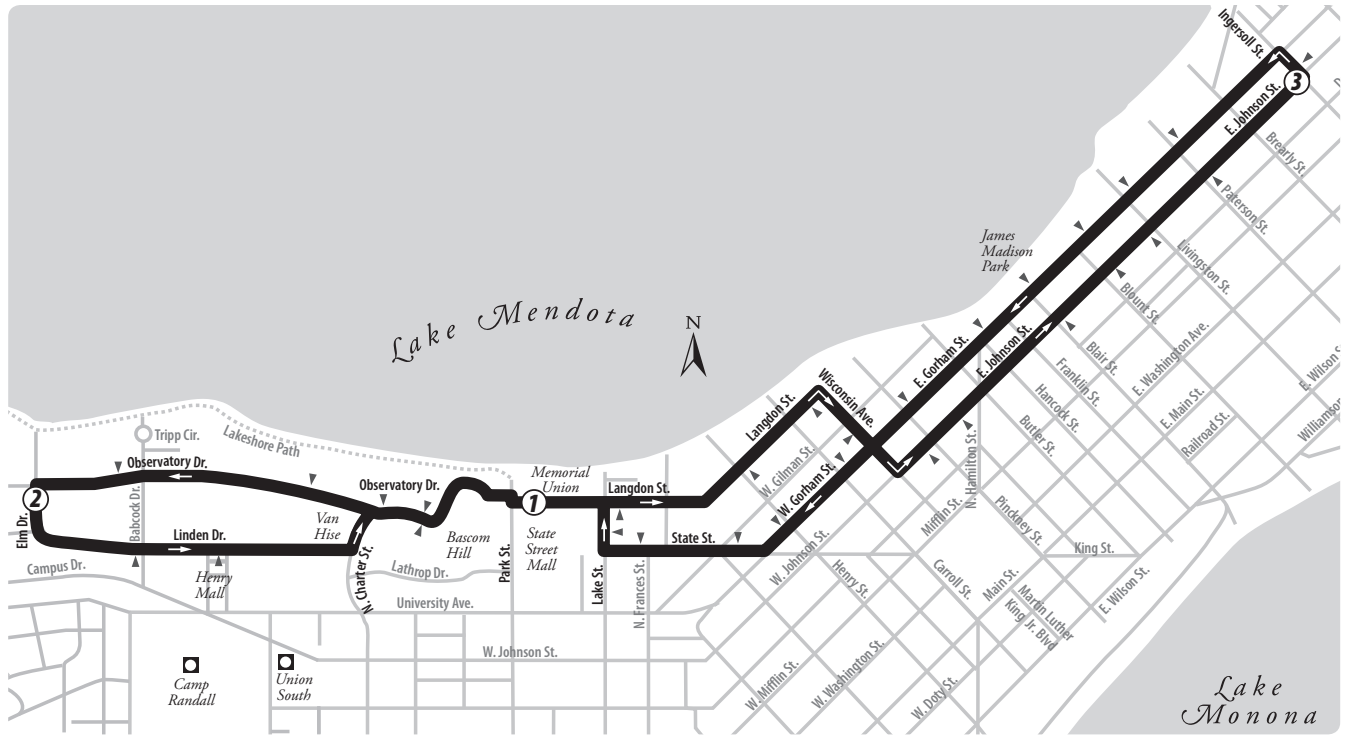
Javier Funk, grade 4

Bus Lines is made possible through a partnership between Metro and the Madison Poets Laureate with design by Edgewood College Graphic Design students. [mymetrobus.com/poetry](http://mymetrobus.com/poetry)

# ROUTE 81

## ROUTE 81 MAP



### ROUTE 81

Standard Weekday/end    Observ // Johnson Loop

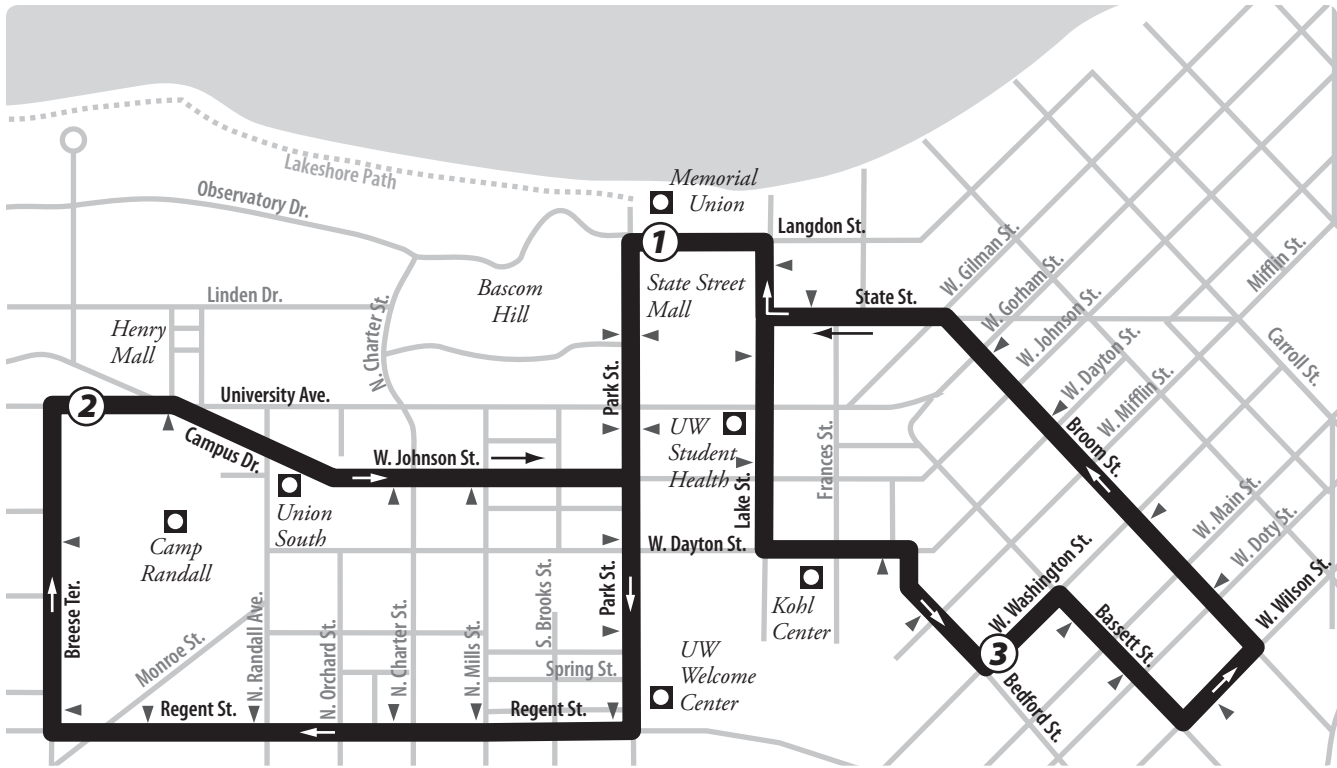
From Route	Langdon at Memorial Union	Elm & Observatory	Langdon at Memorial Union	Ingersoll & Johnson	Langdon at Memorial Union	To Route
→	①	②	①	③	①	→
-	6:37	6:41	6:49	6:56	7:07	81
81	7:07	7:11	7:19	7:26	7:37	81
81	7:37	7:41	7:49	7:56	8:07	81
81	8:07	8:11	8:19	8:26	8:37	81
81	8:37	8:41	8:49	8:56	9:07	81
81	9:07	9:11	9:19	9:26	9:37	81
81	9:37	9:41	9:49	9:56	10:07	81
81	10:07	10:11	10:19	10:26	10:37	81
81	10:37	10:41	10:49	10:56	11:07	81
81	11:07	11:11	11:19	11:26	11:37	81
81	11:37	11:41	11:49	11:56	12:07	81
81	12:07	12:11	12:19	12:26	12:37	81
81	12:37	12:41	12:49	12:56	1:07	81
81	1:07	1:11	1:19	1:26	1:37	81
81	1:37	1:41	1:49	1:56	2:07	81/-
81	2:07	2:11	2:19	2:26	2:37	81
81	2:37	2:41	2:49	2:56	3:07	-

Trips operate late Friday & Saturday nights ONLY.



# ROUTE 82 MAP

# ROUTE 82



## ROUTE 82

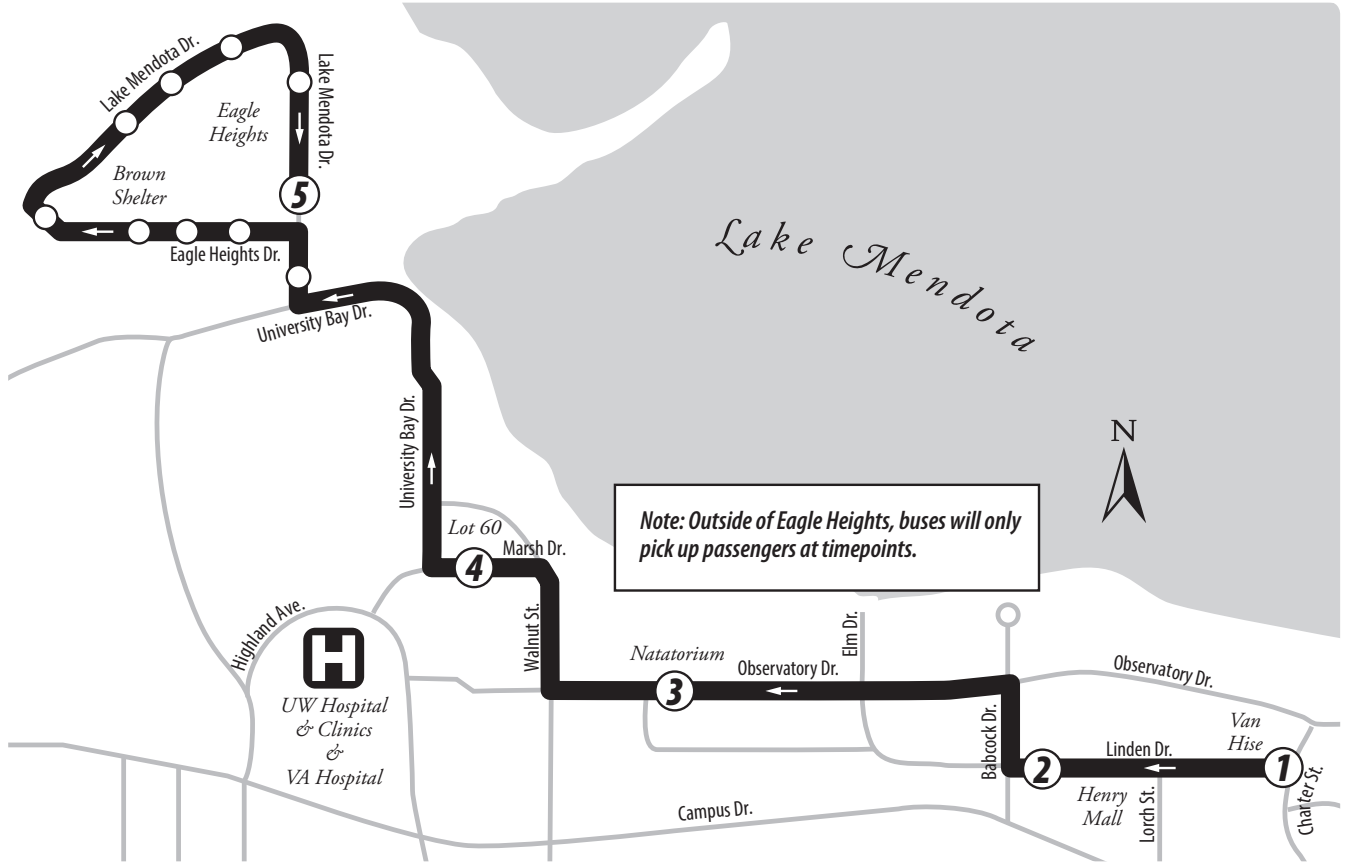
Standard Weekday/end

Breese // W. Wash Loop

From Route	Langdon at Memorial Union	West Wash & Bedford	Langdon at Memorial Union	University & Breese	Langdon at Memorial Union	To Route
→	①	③	①	②	①	→
-	6:36	6:41	6:49	6:57	7:06	82
82	7:06	7:11	7:19	7:27	7:36	82
82	7:36	7:41	7:49	7:57	8:06	82
82	8:06	8:11	8:19	8:27	8:36	82
82	8:36	8:41	8:49	8:57	9:06	82
82	9:06	9:11	9:19	9:27	9:36	82
82	9:36	9:41	9:49	9:57	10:06	82
82	10:06	10:11	10:19	10:27	10:36	82
82	10:36	10:41	10:49	10:57	11:06	82
82	11:06	11:11	11:19	11:27	11:36	82
82	11:36	11:41	11:49	11:57	12:06	82
82	12:06	12:11	12:19	12:27	12:36	82
82	12:36	12:41	12:49	12:57	1:06	82
82	1:06	1:11	1:19	1:27	1:36	82
82	1:36	1:41	1:49	1:57	2:06	82/-
82	2:06	2:11	2:19	2:27	2:36	82
82	2:36	2:41	2:49	2:57	3:06	82
82	3:06	3:11	3:19	-	-	-

Trips operate late Friday & Saturday nights ONLY.

# ROUTE 84 MAP



## ROUTE 84

Weekday Standard and Recess Service

Eagle Heights Express

From Route	Linden at Van Hise Hall	Linden & Babcock	Observatory & Natatorium	Marsh & Lot 60	Lake Mendota at Eagle Heights	To Route
→	①	②	③	④	⑤	→
-	4:30	4:31	4:34	4:36	4:45	84
84	4:55	4:56	4:59	5:01	5:10	84
84	5:20	5:21	5:24	5:26	5:35	84
84	5:45	5:46	5:49	5:51	6:00	84
84	6:10	6:11	6:14	6:16	6:25	84
84	6:35	6:36	6:39	6:41	6:50	-

# Metro Sales Outlets

## Central

**Capitol Centre Market:** 111 N. Broom St. – (608) 255-2616  
**City Treasurer:** 210 MLK Jr. Blvd. Rm 107 – (608) 266-4771  
**Community Pharmacy:** 341 State St. – (608) 251-3242  
**Festival Foods:** 810 E. Washington Ave. – (844) 511-3887  
**Metro Administrative Office:** 1245 E. Washington Ave. – (608) 266-4904  
**Neuhauser Pharmacy:** 1875 Monroe St. – (608) 256-8712  
**Parking Utility/Madison DOT:** 215 MLK Jr. Blvd., Suite 109 – (608) 266-4761  
**University Book Store:** 711 State St. (608) 257-3784

## East

**Hy-Vee:** 3801 E. Washington Ave. – (608) 244-4696  
**Madison Media Institute:** 2758 Agriculture Drive – (608) 663-2000  
**Pick n’ Save:** 6540 Monona Dr. (608) 222-9575  
**PLS Check Cashing:** 2722 E. Washington Ave. – (608) 819-1100  
**Stop -n- Go:** 2002 Winnebago St. – (608) 244-1644  
**Winnebago Arts Café:** 2262 Winnebago St. – (608) 640-4380  
**Willy Street Co-op:** 1221 Williamson St. – (608) 251-6776

## Fitchburg

**Fitchburg Hy-Vee:** 2920 Fitchrona Rd. – (608) 273-5120  
**Pick n’ Save:** 3010 Cahill Main Rd. – (608) 271-2024

## Middleton

**City of Middleton:** 7426 Hubbard Ave. – (608) 827-1050  
**Pick n’ Save:** 6800 Century Ave. – (608) 831-3009  
**Willy Street Co-op:** 6825 University Ave. – (608) 284-7800

## North

**Pick n’ Save:** 2502 Shopko Dr. – (608) 243-1000  
**Willy St. Co-op:** 2817 N Sherman Ave. – (608) 471-4422

## South

**Asian Midway Foods:** 301 S. Park St. – (608) 255-5864  
**Pick n’ Save:** 1312 S. Park St. – (608) 257-3748  
**PLS Check Cashing:** 1907 S. Park St. – (608) 251-2274

## Sun Prairie

**Sun Prairie City Hall:** 300 E. Main Street (2nd Floor) – (608) 825-1107  
**Sun Prairie Library:** 1350 Linnerud Dr. – (608) 837-3449  
**Westside Community Service Building:** 2598 W. Main St. (Parks and Rec Department) – (608) 825-7323

## West

**Hy-Vee West:** 675 S. Whitney Way – (608) 277-6735  
**Kelley’s Market:** 901 Gammon Rd. – (608) 274-1950  
**Knoche’s Food Center:** 5372 Old Middleton Rd. – (608) 233-1410  
**Metcalfe’s Market:** 726 N. Midvale Blvd. – (608) 238-7612  
**Metcalfe’s Market:** 7455 Mineral Point Rd. – (608) 829-3500  
**Pick n’ Save:** 261 Junction Rd. – (608) 829-2020  
6655 McKee Rd. – (608) 410-7050  
3650 University Ave. – (608) 231-6935  
**UW Hospital Gift Shop:** 600 Highland Ave. – (608) 263-6472

## Paratransit Convenience Tickets are available at:

**Metro Transit:** 1245 E. Washington Ave. – (608) 266-4904

# Plan your trip. Track your bus.

Easily plan your trip on your computer or mobile device. Download one of the apps\* below to get real time arrival estimates to your bus stop.

## iPhone

---

Search for the following apps in the App Store:

### Plan your trip:

- Google Maps
- Moovit
- Transit App

### Track your bus:

- Wisconsin
- MAD Next Bus
- Moovit
- Transit App

## Android

---

Search for these apps in the Google Play store:

### Plan your trip:

- Google Maps
- Moovit
- Transit App

### Track your bus:

- BusRadar-Madison
- Wisconsin
- Moovit
- Transit App

## Websites


---

### Plan your trip:

- [google.com/maps](http://google.com/maps)
- [moovitapp.com](http://moovitapp.com)

### Track your bus:

- [moovitapp.com](http://moovitapp.com)



\*Apps listed are designed and operated by third party developers.



[mymetrobus.com/apps](http://mymetrobus.com/apps)  
(608) 266-4466