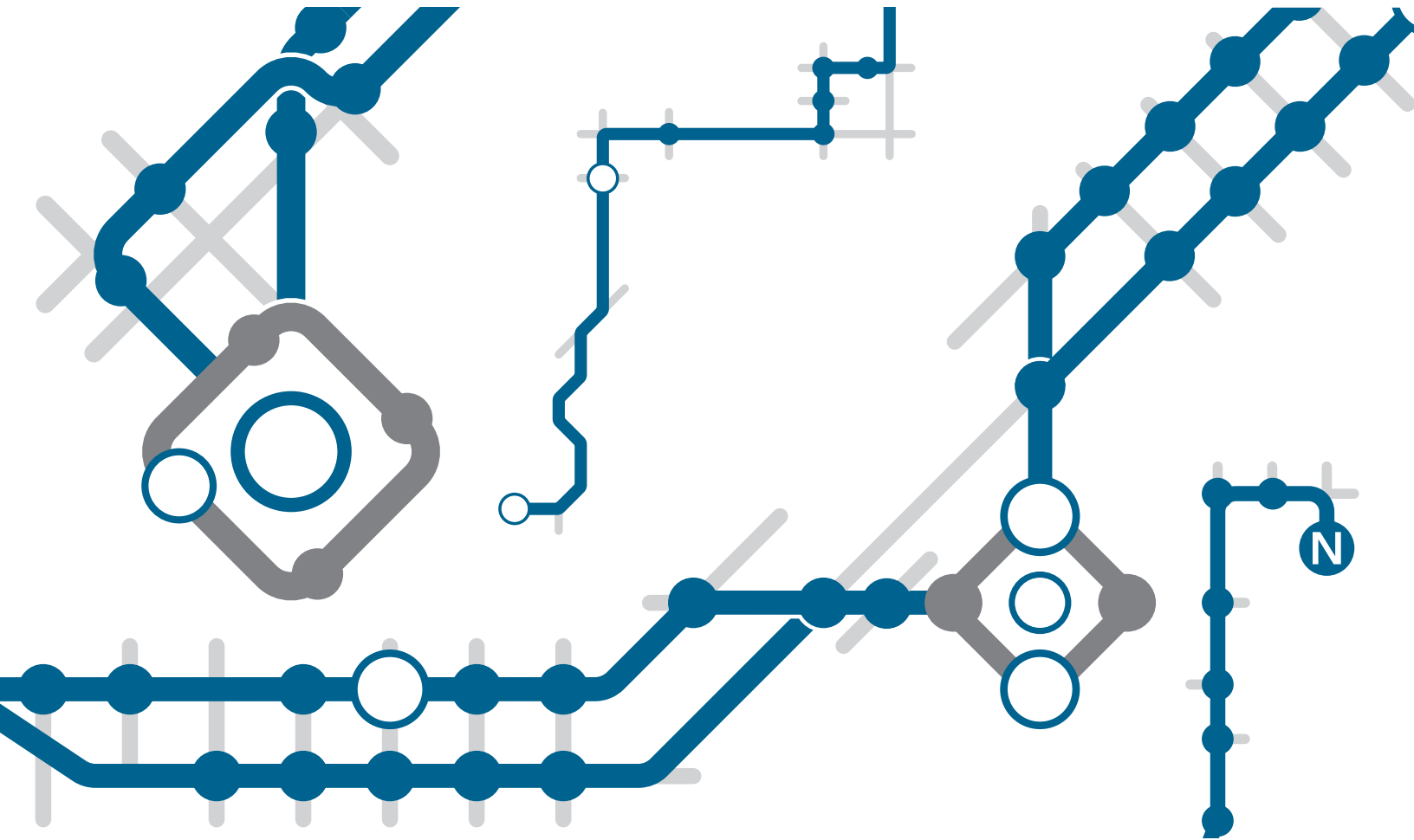


# ride guide

2017–18



Check your trip! Updated schedules & maps with a new look.



[mymetrobus.com](http://mymetrobus.com) | 608.266.4466

# Table of Contents

Metro Service Information	3
Fares & Passes	4
Plan Your Trip	5
Riding Info & Rules	6
Service Chart	9
Routes & Schedules	14
UW Campus Service	134
Metro Sales Outlets	143
Popular Destinations	144



---

## Civil Rights/Title VI

The City of Madison and Metro Transit assure that no person shall on the grounds of race, color, or national origin be excluded from participation in, be denied the benefits of, or be otherwise subjected to discrimination under any program or activity.

For more information or to file a complaint, contact:

Metro Transit	Department of Civil Rights
(608) 266.4466	(608) 266.4910
<a href="mailto:mymetrobus@cityofmadison.com">mymetrobus@cityofmadison.com</a>	<a href="mailto:dcr@cityofmadison.com">dcr@cityofmadison.com</a>

## Derechos Civiles /Título VI

La Ciudad de Madison y Metro Transit aseguran que ninguna persona en base a raza, color o país sean excluidos de participar en, negar los beneficios de o ser sujetos a discriminación bajo ninguna programa o actividad

Para obtener mas informaciono para presentar una queja pongase en contacto con departamento de derechos Civiles:

(608) 266.4910  
[dcr@cityofmadison.com](mailto:dcr@cityofmadison.com)

## Txoj Cai Ncaj Ncees

Metro Transit xyuas tias kom tsis pub ib tug neeg twg raug ciav cais raws nws hom neeg, xim nqaij tawv, los yog tebchaws yug, lossis raug txwv tej kev pab uas muaj no, los yog raug kev ua tsis ncaj ncees rau hauv ib lub txheej xwm los yog kev ua dej num twg.

Nroog Madison Hauv Paus Saib Kev Cai Ncaj Ncees Affirmative Action:

(608) 266.4910  
[dcr@cityofmadison.com](mailto:dcr@cityofmadison.com)

## Customer Service Center

Speak with a Representative: (608) 266.4466  
mymetrobus@cityofmadison.com

6:15 a.m. – 6 p.m.—Weekdays

8 a.m. – 4:30 p.m.—Weekends/Holidays

Interpreter service is available for all calls.

---

## Administrative Office

1245 E. Washington Ave. Suite 201  
(608) 266.4904

7:30 a.m.–5:30 p.m. – Weekdays

Purchase passes & 10-Ride Cards

Pick up lost & found items

## Lost & Found

(608) 266.4904

mymetrobus@cityofmadison.com

Please call or email to report or check on a lost item. All lost items are collected from buses at the end of the service day and are not available for pick-up until the next business day after 8:30 a.m. Before visiting the lost and found office, please call to verify that your item has been found. Items are kept for two weeks. All unclaimed property is donated to St. Vincent de Paul.

Representatives cannot directly contact on-duty drivers regarding lost items.

Metro Transit is not responsible for any lost items.

## Paratransit Service

Metro provides paratransit service for those unable to use fixed-route buses as according to the Americans with Disabilities Act.

To determine eligibility, riders must set up an in-person assessment by calling (608) 266.4466.

## Accessible Services

Accessible service is available on all Metro fixed-route buses. Service animals are welcome. All fixed-route buses automatically announce major stops and intersections. Buses also kneel for easier boarding. ADA paratransit eligible riders may travel with a personal care attendant at no cost. ADA eligibility card must be presented when boarding.

Schedule and other information are available in accessible formats, such as braille, large print or alternative language formats. Call or email Customer Service for more information.

## Reduced Holiday Service

Metro operates reduced schedules on holidays listed below.

### Buses follow Holiday schedules on:

New Year's Day  
Memorial Day  
Independence Day  
Labor Day  
Thanksgiving Day  
Christmas Day

### Buses follow Saturday schedules on:

Martin Luther King Jr. Day  
Friday following Thanksgiving

### Service ends at approximately 6 p.m. on:

Christmas Eve

# Fares & Passes

Have pass or exact cash fare ready. Drivers are not able to make change.

## Cash

---

Adult:	\$2
Youth:	\$1.25
Disabled/Senior Citizen* (65+)	\$1
Child (under 5, with chaperone)	Free

## Passes

---

31-Day	\$65
31-Day Senior/Disabled*	\$32.50
31-Day Low Income	\$28
1-Day Pass (buy from driver)	\$5
EZ Rider Youth (per semester)*	\$165
EZ Rider Youth (school year)*	\$315
Summer Youth*	\$35

## 10-Ride Cards

---

Adult	\$17.25
Youth*	\$11.25
Senior/Disabled*	\$10

\*If requested, proof-of-eligibility or I.D. must be provided for these fares. Medicare card holders are eligible for reduced fares.

## Need to Transfer?

---

If you are paying with cash or a 10-ride card, ask your driver for a transfer to continue your ride.

Transfers must be used within two hours by the original rider only. Transfers are not issued to unlimited pass users.

## UW Campus Routes

---

Routes 80, 81, 82, and 84 are free to students, employees, affiliates and visitors to the university.

## Basic Pass Rules

---

- Personal and not transferable, not redeemable for cash.
- Metro is not responsible for lost, stolen or damaged passes.
- Subject to confiscation/revocation for misuse.
- Subject to all other Metro Transit regulations.

Complete rules and regulations can be located on the back of your card or pass.

---

# Save Time, Buy Online!

Purchase your Metro passes online today:  
[mymetrobus.com/buyonline](http://mymetrobus.com/buyonline)



# Planning Your Trip

## Google Maps.

Plan it. Track it. Google Map it. The easiest way to plan your trip and track your bus is by using Google Maps on your computer or mobile device.

## Mobile Apps

Get live arrival estimates to your individual stops. Visit [mymetrobus.com/apps](http://mymetrobus.com/apps) for a complete list of third-party apps available for your Android and iOS device.



## System Map & Ride Guides

Plan your trip using Metro's System Map and Ride Guide schedules.



## Reading Schedules

### 1 ← **EXAMPLE ROUTE 99**

2 ← **Weekday** Capitol Square // Old University Ave // Capitol Square → 3

4 ←	From Route	Pinckney & Main	University & Park	University & Highland	University & Breese	Pinckney & Main	To Route → 4
		①	②	③	④	①	
—	98	9:36	9:50	9:57	10:01	10:13	98
—	92	10:36	10:50	10:57	11:01	11:13	92
—	92	11:36	11:50	11:57	<b>12:01</b>	<b>12:13</b>	—
—	95	<b>12:36</b>	<b>12:50</b>	<b>12:57</b>	<b>1:01</b>	<b>1:13</b>	95
—	95	<b>1:36</b>	<b>1:50</b>	<b>1:57</b>	<b>2:01</b>	<b>2:13</b>	92
—	92	<b>2:36</b>	<b>2:50</b>	<b>2:57</b>	<b>3:01</b>	<b>3:13</b>	—
							6

### 1. Route Number

### 2. Weekday, Weekend/Holiday

When service operates. Some routes have a different schedule based on the day of the week or holiday.

### 3. Destination and Direction of Travel

### 4. To/From Route

An individual bus may operate on several different routes. Check to see which route your bus operates on, before and after your trip.

### 5. Time Points & Locations

Time points are **major** stops along each route. Use these to determine which direction the route travels and estimate the arrival times at minor stops along the route.

### 6. Arrival/Departure Times

Read times left to right. Be at your stop 5 minutes before the scheduled time.

(p.m. times are in bold)

# Riding Information

## Bus Stops

Board the bus at any designated stop along your route. Bus stop signs show which routes serve each stop. They also have a 4-digit I.D. number. This I.D. can be used to look up estimated bus departure times online when a schedule is not available at the stop. Also use this I.D. to verify your location when contacting Metro's Customer Service Center.

## Destination Signs

A bus's route number and destination are displayed on a sign above the windshield. Watch for vias showing alternative route patterns.

## Transfer Points

Transfer Points are places where you can make route connections in all directions.

- N** **North Transfer Point (Park & Ride)**  
1213 Huxley St
- S** **South Transfer Point**  
2430 South Park St.
- E** **East Transfer Point**  
102 West Corporate
- W** **West Transfer Point**  
5700 Tokay Blvd.

## Boarding

Arrive 5 minutes before your bus is scheduled to be at the stop.

Wave to the driver so they are aware you'd like to board.

Please move to the back of the bus to allow others to easily board.

## Park & Rides

Park & rides give riders a place to park their vehicles for free and continue their trip by bus. Lots labeled with the car Park & Ride sign have limited bus service.



**North Transfer Point**  
**Northside Town Center**  
Sherman Ave. & Northport Dr.

**Verona**  
2565 Old Co Rd PB



**American Center**  
5601 Eastpark Blvd.

**Dutch Mill**  
46 Collins Ct.

---

## Exiting is as easy as 1, 2, 3!

- 1** To signal that you'd like to get off the bus, use touch strip or pull yellow cord at least one block in advance.
  - 2** Remain seated until bus comes to a complete stop.
  - 3** Exit through the rear door. Wait on the sidewalk until bus has pulled away before entering the street.
-

## Bike Racks

All buses have bike racks. Visit [mymetrobus.com](http://mymetrobus.com) to watch a how-to video tutorial.

### Loading:

As bus approaches, have your bike ready to load.

When bus comes to a complete stop, squeeze the handle to release the folded rack.

Lift bike and place wheels into rack slots.

Raise the support arm and rest over the top of your front tire.

### Unloading:

Before exiting, tell the driver you need to unload your bike.

Raise the support arm.

Remove bike and fold the rack if it's empty.

All people using the rack must be strong enough to load and unload their bikes. Children ages 10 and younger must be accompanied by an adult to use the rack. Drivers are not able to leave the bus to assist. Bikes are not allowed inside the bus.

---

## Riding Rules

For the safety and comfort of all passengers, please adhere to the following:



### No Smoking

Including e-cigarettes.



### No Drinking



### No Eating

### Throw your trash away in the proper receptacle.

Garbage cans are located at the front of the bus behind the driver's seat.

### Stand behind the line near driver's seat.

### No distracting conversations with the drivers.

### Dangerous items are not allowed.

Including, but not limited to: Flammable liquids; dangerous substances; storage batteries; vessels containing caustic materials, chemicals, acid or alkalis; fishing rods not broken down or have exposed hooks or lures; ski poles (unless secured to skis or have tip covers); sheet glass and sharp objects.

# Riding Rules (*continued*)

## Service animals welcome.

Other pets must be caged and fit on your lap.

## No refillable high-pressurized containers.

Except oxygen tanks as allowed under ADA.

## Shoes & shirt required.

## Fold strollers & keep aisles clear.

Strollers should be folded and stowed. Store large items on your lap. Items that are too large for your lap are not allowed.

## No weapons.

Except those allowed by state law.

## No vulgar language or fighting.

## Hold onto the hand rails!

While boarding, riding, or exiting the bus, please use hand rails to aid balance and ensure safety for yourself and fellow riders.

## No rollerblades/skates.

Rollerblades/skates are not allowed on buses or at transfer points. Bring shoes to wear on the bus if you plan to rollerblade/skate.

## Respect others.

Use headphones. Talk quietly. Respect personal space, one seat per passenger.

---

## Save the front seats!

These are priority seats for seniors, those with disabilities, and passengers in need.



*Repeated or serious incidents of inappropriate conduct may lead to exclusion from transit service.  
For more information, visit [mymetrobus.com/conduct](http://mymetrobus.com/conduct).*

---

## Safety Note:

Never run after departing buses. For safety reasons, buses will not load passengers after pulling away from bus stops or transfer points.

---



# Service Chart

■ : Service Available

Route	Route Summary	Type of Service		Park & Ride	See Also
		Weekday	Weekend / Holiday		
<b>1</b>	<b>Old University Ave. Loop</b> Capital Square, Broom-Bassett, and UW Campus.	Midday Only			2, 5, 10, 19, 38
<b>2</b>	<b>West Transfer Point // North Transfer Point</b> Sheboygan Ave, University Ave, UW Hospital, UW Campus, State St, Capitol Square, and Johnson-Gorham.			North Transfer Point	10
<b>3</b>	<b>West Transfer Point // East Transfer Point</b> Monroe St, Edgewood College, Camp Randall, UW Campus, State St, Capitol Square, and Jenifer St.				7
<b>4</b>	<b>South Transfer Point // North Transfer Point</b> Fish Hatchery Rd, St Mary's Hospital, Mills St, UW Campus, State St, Capitol Square, Jenifer St, and Commercial Ave.			North Transfer Point	
<b>5</b>	<b>South Transfer Point // East Transfer Point</b> Park St, UnityPoint Health - Meriter Hospital, W. Washington Ave, Capitol Square, Johnson-Gorham, East HS, and Milwaukee St.				
<b>6</b>	<b>West Transfer Point // East Towne Mall</b> West HS, Unity Point Meriter Hospital, Park-Regent, UW Campus, State St, Capitol Square, East Washington Ave, Metro Administration Facility, East HS, MATC Truax, Community Action Coalition, and Portage-Hayes.				7, 20
<b>7</b>	<b>West Transfer Point // East Transfer Point</b> Monroe St/Tokay Blvd, Edgewood College/West HS, Camp Randall, Unity Point Meriter Hospital, Park-Regent, UW Campus, State St, Capitol Square and Jenifer St.				3, 6
<b>8</b>	<b>Capitol Square // Spring Harbor</b> State St, UW Campus, University Ave, Sheboygan Ave and Old Middleton Rd.				2, 14, 70, 71, 72, 74
<b>10</b>	<b>Union Corners // University Row</b> East HS, Jenifer St, Broom-Bassett, Johnson-Gorham, UW Campus, University Ave, UW Hospital and Sheboygan Ave.				
<b>11</b>	<b>West Transfer Point // Capitol Square // Dutch Mill</b> Segoe-Regent, University Ave, UW Hospital, Observatory Dr, UW Campus, State St, Capitol Square, Alliant Energy Center and Broadway.			Dutch Mill Park & Ride	2, 6, 12, 13, 16, 31, 80
<b>12</b>	<b>Dutch Mill // Capitol Square // West Transfer Point</b> Lake Point Dr, Alliant Energy Center, Capitol Square, State St, UW Campus and University Ave.			Dutch Mill Park & Ride	2, 11, 13, 16, 31
<b>13</b>	<b>South Transfer Point // UW Campus</b> Bram St, Ardmore Dr, Alliant Energy Center, Olin Ave, Goodman Park, and Unity Point Meriter Hospital.				
<b>14</b>	<b>Wexford Ridge // Capitol Square // East Transfer Point</b> Memorial HS, Island, Rosa-Regent, Sheboygan Ave, University Ave, UW Campus, State St, Capitol Square, East Washington Ave, East HS and Milwaukee St.				2, 5, 6, 7, 8, 67, 68
<b>15</b>	<b>Junction Ridge // Capitol Square // East Transfer Point</b> Prairie Towne Center, High Point Rd, Old Sauk Rd, Greenway Station, Old Middleton Rd, Sheboygan Ave, UW Campus, State St, Capitol Square, East Washington Ave, East HS, and Milwaukee St.				2, 5, 6, 7, 10, 63, 67, 68, 70, 73
<b>16</b>	<b>South Transfer Point // East Transfer Point</b> Southdale, Moorland-Rimrock, Broadway-Lake Point, South Towne Mall, La Follette HS, Turner Ave, and Atwood Ave.				31

# Service Chart *(continued)*

■ : Service Available

Route	Route Summary	Type of Service		Park & Ride	See Also
		Weekday	Weekend / Holiday		
<b>17</b>	<b>North Transfer Point // East Transfer Point</b> Shopko Dr - Pick n' Save and Fair Oaks.	■	■	North Transfer Point	
<b>18</b>	<b>West Transfer Point // South Transfer Point</b> Tokay/Hammersley, Allied-Red Arrow, S Frontage Rd and Greenway Cross.	■	■	North Transfer Point	40, 47
<b>19</b>	<b>Dunns Marsh // Capitol Square</b> Chalet Gardens, Red Arrow, Crawford, Mohawk, Monroe St, Commonwealth Ave, West HS, University Ave, UW Campus and Broom-Bassett.	■			2, 3, 6, 7, 18, 59
<b>20</b>	<b>North Transfer Point // East Towne Mall</b> Airport, Anderson St, MATC, and Lien Rd.	■	■	North Transfer Point	6, 17, 34
<b>21</b>	<b>Lakeview Loop</b> Northside Town Center Park & Ride, Packers, Northport, Delaware and Londonderry.	■	■	North Transfer Point	
<b>22</b>	<b>Mendota Loop</b> Sherman Ave, Northside Town Center Park & Ride, Shabazz City HS, Troy Dr, Central Wisconsin Center and Northport Dr.	■	■	North Transfer Point	
<b>25</b>	<b>Capitol Square // American Center</b> Limited stop service between the Capitol Square and The American Center.	■		American Center	6, 26
<b>26</b>	<b>American Center Loop</b> UW Health at the American Center, Alliant Energy, Herzing College, UW Health/Group Health Clinic, High Crossing and City View.	■	■	American Center	25, 36
<b>27</b>	<b>North Transfer Point // Capitol Square // UW Campus</b> Commercial Ave, East Washington/Johnson-Gorham, East HS, Metro Administration, Capitol Square, West Washington Ave and Park-Regent.	■		North Transfer Point	2, 4, 5, 6, 80
<b>28</b>	<b>North Transfer Point // West Transfer Point</b> Johnson-Gorham, UW Campus, Observatory Dr, UW Hospital and University Ave.	■		North Transfer Point	2, 10, 56, 57, 80
<b>29</b>	<b>School Road // UW Campus</b> Cherokee Park, Northside Town Center Park & Ride, Packers Ave, E. Washington Ave, Capitol Square, State St and UW Campus.	■		Northside Town Center	2, 4, 6, 21, 22
<b>30</b>	<b>East Transfer Point // East Towne Mall</b> Nakoosa/Swanton and Lien Road areas.	■	■		32, 33
<b>31</b>	<b>East Transfer Point // Marsh Road Loop</b> La Follette HS, World Dairy Center, and Dutch Mill Park & Ride.	■	■	Dutch Mill Park & Ride	3, 11, 12, 16, 39
<b>32</b>	<b>East Transfer Point // Thompson Loop</b> Acewood, Buckeye, S. Thompson, and Milwaukee.	■	■		30, 33, 35, 39
<b>33</b>	<b>Sprecher // Thompson Loop</b> Milwaukee St, N. Thompson, Reston Heights, Cottage Grove Rd, & North Star.	■			30, 32
<b>34</b>	<b>MATC Truax Loop</b> Fair Oaks Ave and Community Action Coalition.	■			6, 17, 20
<b>35</b>	<b>Atlas // Acewood Loop</b> Milwaukee St, Cottage Grove Rd, S. Thompson, Buckeye Rd, and Orlando Bell Park.	■			30, 32, 39
<b>36</b>	<b>East Towne Mall // East Springs Loop</b> East Towne Mall, Menards, & Zeier Rd.	■	■		26

# Service Chart *(continued)*

■ : Service Available

Route	Route Summary	Type of Service		Park & Ride	See Also
		Weekday	Weekend / Holiday		
<b>37</b>	<b>Sheboygan // Pflaum</b> University Ave, UW Campus, State St, Capitol Square, E. Washington Ave, Metro Administration, Atwood Ave, Buckeye Rd and Dean Clinic East.	■			2, 3, 6, 7, 10, 16, 31, 38, 39
<b>38</b>	<b>Pflaum // UW Campus // Sheboygan</b> University Ave, UW Campus, State St, Capitol Square, E. Washington Ave, Metro Administration, Atwood Ave, Buckeye Rd and Dean Clinic East.	■			1, 2, 3, 4, 7, 10, 16, 19, 31, 37, 39, 80
<b>39</b>	<b>World Dairy Drive Loop</b> Dempsey Rd, Buckeye Rd and Dean Clinic East.	■			16, 31, 32
<b>40</b>	<b>Arbor Hills Loop</b> N. Beltline Frontage Rd, S Beltline Frontage Rd/Greenway Cross, Post Rd & Hatchery Hill/Stewart St.	■	■		18, 44, 47, 48, 75
<b>44</b>	<b>South Transfer Point // UW Campus</b> Park St, Olin Ave, St Mary's Hospital, Mills St, UW Campus, Observatory Dr and UW Hospital.	■			2, 4, 5, 13, 48, 80
<b>47</b>	<b>Arbor Hills Loop // Capitol Square</b> Greenway Cross, S. Beltline Frontage Rd, Grandview Blvd, Cahill Main, Fish Hatchery Rd, UnityPoint Health - Meriter Hospital, Park-Regent/W. Washington Ave, State St, and UW Campus.	■			4, 5, 13, 18, 40, 48
<b>48</b>	<b>UW Campus // South Transfer Point</b> University Ave, UW Campus, UnityPoint Health - Meriter Hospital and Park St.	■			2, 5, 10, 13, 40
<b>49</b>	<b>Hatchery Hill / Lacy Loop // South Transfer Point</b> Uptown, Swan Creek, Fitchburg Research Park, Mickelson Pkwy and Chapel Valley.	■			40, 47
<b>50</b>	<b>West Transfer Point // Raymond Loop</b> Whitney Way, Elver Park, Watts Rd, Schroeder Rd, and West Post Office.	■	■		51, 63, 73
<b>51</b>	<b>West Transfer Point // Muir Field Loop</b> Whitney Way, Prairie Rd, Raymond Rd, McKenna Blvd, and Pilgrim Rd.	■	■		50, 56, 57, 58
<b>52</b>	<b>Fitchburg // West Transfer Point</b> Orchard Pointe Super Target, Jamestown, and Raymond Rd.	■			50, 51, 59
<b>55</b>	<b>West Transfer Point // Epic Campus</b> Watts, Starr Grass, Mid Town Commons, and Woods.	■		Verona Park & Ride	75
<b>56</b>	<b>McKee // West Transfer Point // North Transfer Point</b> East Pass, McKenna Blvd, Reetz Rd, Whitney Way, Sheboygan Ave, UW Campus, State St, Capitol Square, E. Washington Ave, Metro Administration, East HS, and Commercial Ave.	■		North Transfer Point	2, 4, 6, 18, 28, 50, 51, 57
<b>57</b>	<b>McKee // West Transfer Point // North Transfer Point</b> East Pass, Muir Field, Piping Rock Rd, Whitney Way, Sheboygan Ave, UW Campus, State St, Capitol Square, East Washington Ave, Metro Administration, East HS, and Commercial Ave.	■		North Transfer Point	2, 4, 6, 18, 28, 50, 51, 56
<b>58</b>	<b>Greentree // Capitol Square</b> Monroe St, Edgewood Campus, UW Campus, and State St.	■			3, 7, 50, 51
<b>59</b>	<b>West Transfer Point // Fitchburg</b> Raymond Rd, Jamestown, Orchard Pointe Super Target, and Seminole Hwy.		■		18, 19, 50, 51, 52

# Service Chart (continued)

■: Service Available

Route	Route Summary	Type of Service		Park & Ride	See Also
		Weekday	Weekend / Holiday		
<b>63</b>	<b>West Transfer Point // Prairie Town Center</b> Odana Rd, West Towne Mall, Watts Rd, and Junction Ridge.				67, 73
<b>67</b>	<b>West Towne Mall Loop</b> Mineral Point Rd, Memorial HS, West Towne Way, and West Transfer Point.				63
<b>68</b>	<b>Prairie Town Center // West Transfer Point</b> Rosa-Regent, Old Sauk Trails Office Park, and Junction Ridge.				6, 14, 15, 67, 73
<b>70</b>	<b>Middleton // Capitol Square</b> State St, UW Campus, University Ave, Spring Harbor, Marshall Park, Century Ave, Donna Dr, Branch St-Terrace Av/Franklin Av-Discovery Springs, and Greenway Station.				2, 8, 10, 15, 71, 72, 73, 78
<b>71</b>	<b>Middleton // Capitol Square</b> State St, UW Campus, University Ave, Spring Harbor, Marshall Park-Terrace Av/Parmenter St-Discovery Springs, and Greenway Station.				2, 8, 10, 15, 73, 78
<b>72</b>	<b>Middleton // Capitol Square</b> State St, UW Campus, University Ave, Spring Harbor, Century Ave, Branch St-Donna Dr-Franklin Ave/Marshall Park-Airport Rd-Pleasant View Rd, and Greenway Station.				8, 10, 15, 70, 73, 78
<b>73</b>	<b>West Transfer Point // Middleton</b> Odana Rd, Watts Rd, Junction Ridge, Old Sauk Trails Office Park, Greenway Station, and Discovery Springs.				15, 63, 68, 78
<b>75</b>	<b>Capitol Square // Epic Campus</b> W. Washington Av, St Marys, Badger Rd, Hatchery Hill, Chapel Valley, and Commerce Dr.			Verona Park & Ride	55
<b>78</b>	<b>Middleton // West Transfer Point</b> Spring Harbor, Marshall Park, Century Ave, Donna Dr, Discovery Springs, Greenway Station, Terrace Ave, Sweeney Dr, and Mendota Ave.		Saturday Service Only		


## UW Campus Service

Free to students, employees, affiliates, and visitors to the university.

<b>80</b>	<b>UW Memorial Union // Eagle Heights</b> Eagle Heights, Lots 60 & 76, UW Hospital/VA Hospital, Lakeshore Dorms, Henry Mall, Union South, SERF, Southeast Dorms, State Street Mall and Memorial Union.	<p>See UW Campus Service Calendar on page 134 for service information.</p>
<b>81</b>	<b>UW Observatory // Johnson Loop</b> Memorial Union, Lakeshore Dorms, Henry Mall, Southeast Dorms, State Street Mall, James Madison Park, Mansion Hill, Langdon and Tenney-Lapham Neighborhood.	
<b>82</b>	<b>UW Breese // West Washington Loop</b> Memorial Union, Camp Randall Stadium/Fieldhouse, SERF, Southeast Dorms, State Street Mall, Mifflin West and Bassett Neighborhood.	
<b>84</b>	<b>UW Eagle Heights Express</b> Van Hise Hall, Microbial Sciences, Natatorium, Lot 60 and Eagle Heights.	

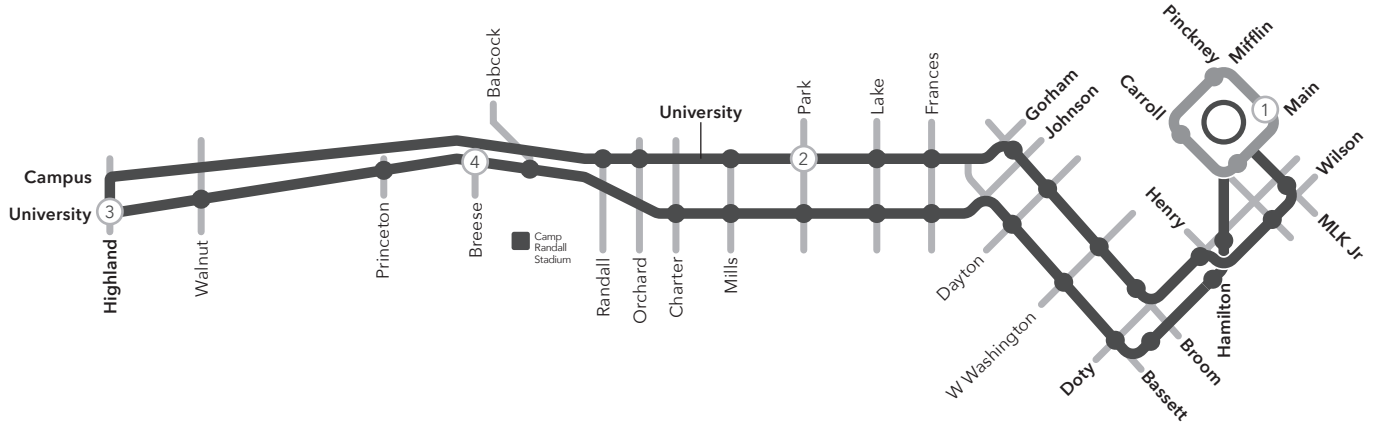
# METRO PASS HOLDER + LANYARD\*

\$5



*\*Pass holder (\$3) & lanyard (\$2) available for separate purchase.*

# ROUTE 1 MAP



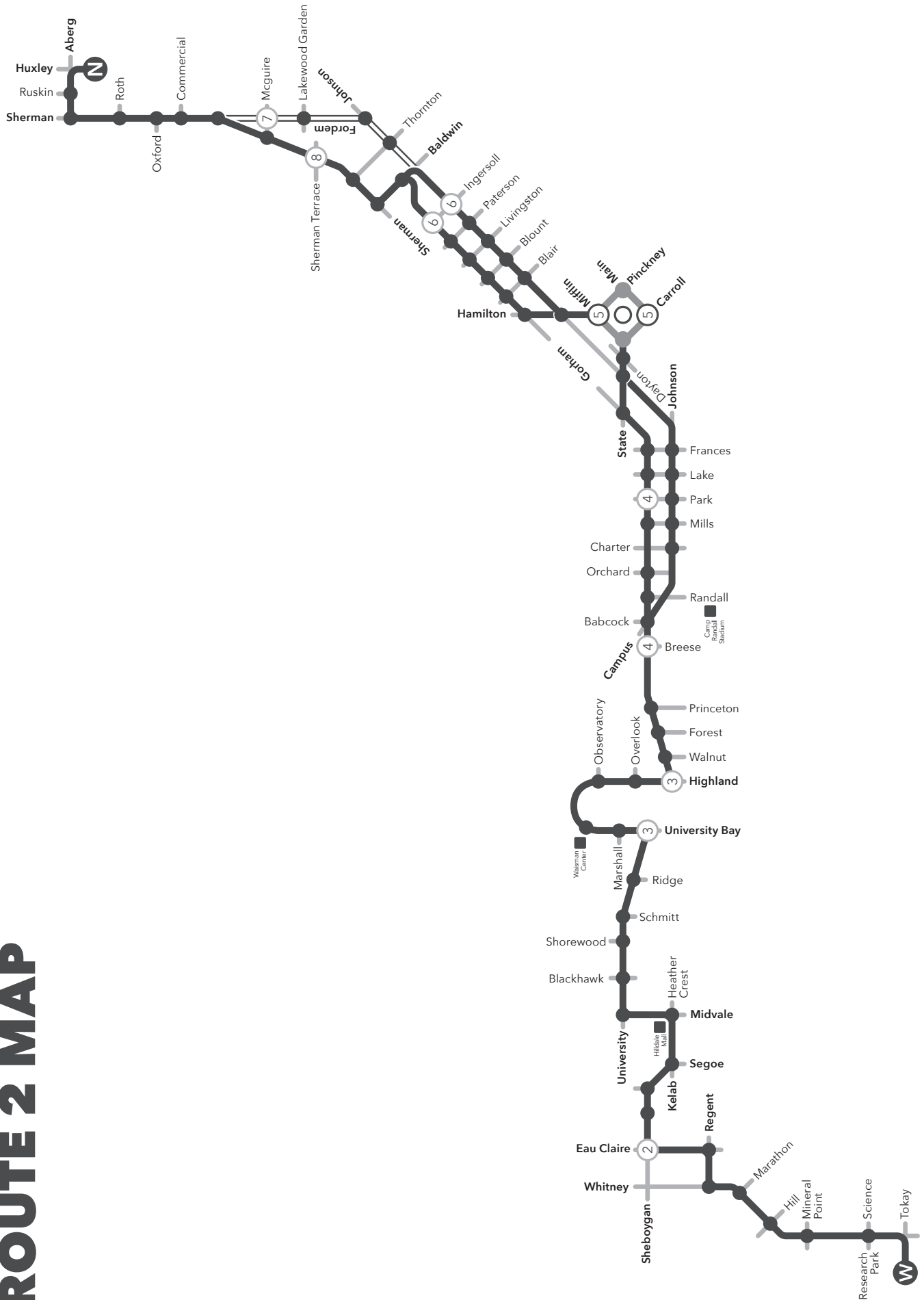
## ROUTE 1

Weekday

Old University Ave Loop

From Route	Pinckney & Main	University & Park	University & Highland	University & Breese	Pinckney & Main	To Route
	1	2	3	4	1	
19	9:36	9:50	9:57	10:01	10:13	19
19	10:36	10:50	10:57	11:01	11:13	19
19	11:36	11:50	11:57	<b>12:01</b>	<b>12:13</b>	19
19	<b>12:36</b>	<b>12:50</b>	<b>12:57</b>	<b>1:01</b>	<b>1:13</b>	19
19	<b>1:36</b>	<b>1:50</b>	<b>1:57</b>	<b>2:01</b>	<b>2:13</b>	19
19	<b>2:36</b>	<b>2:50</b>	<b>2:57</b>	<b>3:01</b>	<b>3:13</b>	19

# ROUTE 2 MAP



# ROUTE 2

## ROUTE 2

Weekday

West Transfer Point // North Transfer Point

From Route	West Transfer Point	Sheboygan & Eau Claire	University Bay & University	University & Breese	Main & Carroll	Johnson & Ingersoll	Fordem & McGuire	Sherman & Sherman Ter	North Transfer Point	To Route
→	W	2	3	4	5	6	7	8	N	→
67	5:30	5:37	5:46	5:53	6:04	6:09	-	6:13	6:18	20
57	6:00	6:07	6:16	6:23	6:34	6:39	6:43	-	6:48	28
-	6:15	6:22	6:32	6:39	6:51	6:57	7:01	-	7:06	28
57	6:30	6:37	6:47	6:54	7:06	7:12	-	7:16	7:21	22
-	6:45	6:52	7:02	7:09	7:21	-	-	-	-	10
50	7:00	7:07	7:17	7:24	7:36	7:42	7:46	-	7:51	20
-	7:15	7:22	7:32	7:39	7:51	-	-	-	-	75
50	7:30	7:37	7:47	7:54	8:06	8:12	-	8:16	8:21	20
28	7:45	7:52	8:02	8:09	8:21	-	-	-	-	-
50	8:00	8:07	8:17	8:24	8:36	8:42	8:46	-	8:51	22
27	8:15	8:22	8:32	8:39	8:51	-	-	-	-	-
2	8:30	8:37	8:47	8:54	9:06	9:12	-	9:16	9:21	20
28	8:45	8:52	9:02	9:09	9:21	-	-	-	-	-
50	9:00	9:07	9:17	9:24	9:36	9:43	9:47	-	9:52	20
28	9:15	9:22	9:32	9:39	9:51	-	-	-	-	-
50	9:30	9:37	9:47	9:54	10:06	10:13	-	10:17	10:22	20
50	10:00	10:07	10:17	10:24	10:36	10:43	10:47	-	10:52	20
50	10:30	10:37	10:47	10:54	11:06	11:13	-	11:17	11:22	20
50	11:00	11:07	11:17	11:24	11:36	11:43	11:47	-	11:52	20
50	11:30	11:37	11:47	11:54	12:06	12:13	-	12:17	12:22	20
50	12:00	12:07	12:17	12:24	12:36	12:43	12:47	-	12:52	20
50	12:30	12:37	12:47	12:54	1:06	1:13	-	1:17	1:22	22
50	1:00	1:07	1:17	1:24	1:36	1:43	1:47	-	1:52	22
50	1:30	1:37	1:47	1:54	2:06	2:13	-	2:17	2:22	22
51	2:00	2:07	2:17	2:24	2:36	2:43	2:47	-	2:52	22
50	2:30	2:37	2:47	2:54	3:06	3:13	-	3:17	3:22	20
50	3:00	3:07	3:17	3:24	3:36	3:43	-	3:47	3:52	20
2	3:15	3:22	3:32	3:39	3:51	-	-	-	-	2
50	3:30	3:37	3:47	3:54	4:06	4:13	-	4:17	4:22	20
2	3:45	3:52	4:02	4:09	4:21	-	-	-	-	2
50	4:00	4:07	4:17	4:24	4:36	4:43	-	4:47	4:52	20
2	4:15	4:22	4:32	4:39	4:51	-	-	-	-	2
50	4:30	4:37	4:47	4:54	5:06	5:13	-	5:17	5:22	20
2	4:45	4:52	5:02	5:09	5:21	-	-	-	-	2
50	5:00	5:07	5:17	5:24	5:36	5:43	-	5:47	5:52	20
2	5:15	5:22	5:32	5:39	5:51	-	-	-	-	2
50	5:30	5:36	5:45	5:52	6:04	6:10	-	6:14	6:19	-
2	5:45	5:51	6:00	6:07	6:19	-	-	-	-	2
73	6:00	6:06	6:15	6:22	6:34	6:40	6:44	-	6:49	20
2	6:15	6:21	6:30	6:37	6:49	-	-	-	-	2
73	6:30	6:36	6:45	6:52	7:04	7:10	-	7:14	7:19	20
2	6:45	6:51	7:00	7:07	7:19	-	-	-	-	-
55	7:00	7:06	7:15	7:22	7:34	7:40	7:44	-	7:49	21
2	7:15	7:21	7:30	7:37	7:49	-	-	-	-	-
50	7:30	7:36	7:45	7:52	8:04	8:10	-	8:14	8:19	20
18	8:00	8:06	8:14	8:20	8:31	8:36	8:40	-	8:45	20
52	8:30	8:36	8:44	8:50	9:01	9:06	-	9:10	9:15	20
50	9:00	9:06	9:14	9:20	9:31	9:36	9:40	-	9:45	20
52	9:30	9:36	9:44	9:50	10:01	10:06	-	10:10	10:15	-
50	10:00	10:06	10:14	10:20	10:31	10:36	10:40	-	10:45	-
2	10:30	10:36	10:44	10:50	11:01	11:06	-	11:10	11:15	-
51	11:00	11:06	11:14	11:20	11:31	11:36	11:40	-	11:45	22
2	11:30	11:35	11:42	11:47	11:56	12:01	-	12:04	12:09	-



# ROUTE 2

Weekday

North Transfer Point // West Transfer Point

ROUTE 2

From Route	North Transfer Point	Sherman & Sherman Ter	Fordem & McGuire	Gorham & Ingersoll	Mifflin & Pinckney	University & Park	Highland & University	Sheboygan & Eau Claire	West Transfer Point	To Route
	<b>N</b>	<b>8</b>	<b>7</b>	<b>6</b>	<b>5</b>	<b>4</b>	<b>3</b>	<b>2</b>	<b>W</b>	
-	5:12	5:16	-	5:20	5:26	5:33	5:40	5:49	5:55	50
4	6:00	6:06	-	6:11	6:18	6:25	6:32	6:44	6:50	50
-	6:30	6:36	-	6:41	6:48	6:55	7:02	7:14	7:20	50
22	7:00	7:06	-	7:11	7:18	7:25	7:32	7:44	7:50	50
56	7:30	7:36	-	7:41	7:48	7:55	8:02	8:14	8:20	2
20	8:00	8:06	-	8:11	8:18	8:25	8:32	8:44	8:50	50
20	8:30	8:36	-	8:41	8:48	8:55	9:02	9:14	9:20	50
20	9:00	9:05	-	9:10	9:17	9:26	9:35	9:48	9:55	50
20	9:30	-	9:35	9:40	9:47	9:56	10:05	10:18	10:25	50
20	10:00	10:05	-	10:10	10:17	10:26	10:35	10:48	10:55	50
20	10:30	-	10:35	10:40	10:47	10:56	11:05	11:18	11:25	50
20	11:00	11:05	-	11:10	11:17	11:26	11:35	11:48	11:55	50
20	11:30	-	11:35	11:40	11:47	11:56	<b>12:05</b>	<b>12:18</b>	<b>12:25</b>	50
22	<b>12:00</b>	<b>12:05</b>	-	<b>12:10</b>	<b>12:17</b>	<b>12:26</b>	<b>12:35</b>	<b>12:48</b>	<b>12:55</b>	50
20	<b>12:30</b>	-	<b>12:35</b>	<b>12:40</b>	<b>12:47</b>	<b>12:56</b>	<b>1:05</b>	<b>1:18</b>	<b>1:25</b>	50
22	<b>1:00</b>	<b>1:05</b>	-	<b>1:10</b>	<b>1:17</b>	<b>1:26</b>	<b>1:35</b>	<b>1:48</b>	<b>1:55</b>	52
20	<b>1:30</b>	-	<b>1:35</b>	<b>1:40</b>	<b>1:47</b>	<b>1:56</b>	<b>2:05</b>	<b>2:18</b>	<b>2:25</b>	50
17	<b>2:00</b>	<b>2:05</b>	-	<b>2:10</b>	<b>2:17</b>	<b>2:26</b>	<b>2:35</b>	<b>2:48</b>	<b>2:55</b>	50
-	<b>2:15</b>	-	<b>2:20</b>	<b>2:25</b>	<b>2:32</b>	<b>2:41</b>	<b>2:50</b>	<b>3:03</b>	<b>3:10</b>	2
20	<b>2:30</b>	-	<b>2:35</b>	<b>2:40</b>	<b>2:47</b>	<b>2:56</b>	<b>3:05</b>	<b>3:18</b>	<b>3:25</b>	51
-	-	-	-	-	<b>3:02</b>	<b>3:11</b>	<b>3:20</b>	<b>3:33</b>	<b>3:40</b>	2
20	<b>3:00</b>	<b>3:05</b>	-	<b>3:10</b>	<b>3:17</b>	<b>3:26</b>	<b>3:35</b>	<b>3:48</b>	<b>3:55</b>	73
-	-	-	-	-	<b>3:32</b>	<b>3:41</b>	<b>3:50</b>	<b>4:03</b>	<b>4:10</b>	2
20	<b>3:30</b>	-	<b>3:35</b>	<b>3:40</b>	<b>3:47</b>	<b>3:56</b>	<b>4:05</b>	<b>4:18</b>	<b>4:25</b>	50
2	-	-	-	-	<b>4:02</b>	<b>4:11</b>	<b>4:20</b>	<b>4:33</b>	<b>4:40</b>	2
20	<b>4:00</b>	<b>4:05</b>	-	<b>4:10</b>	<b>4:17</b>	<b>4:26</b>	<b>4:35</b>	<b>4:48</b>	<b>4:55</b>	50
2	-	-	-	-	<b>4:32</b>	<b>4:41</b>	<b>4:50</b>	<b>5:03</b>	<b>5:10</b>	2
20	<b>4:30</b>	-	<b>4:35</b>	<b>4:40</b>	<b>4:47</b>	<b>4:56</b>	<b>5:05</b>	<b>5:18</b>	<b>5:25</b>	50
2	-	-	-	-	<b>5:02</b>	<b>5:11</b>	<b>5:20</b>	<b>5:33</b>	<b>5:40</b>	2
20	<b>5:00</b>	<b>5:05</b>	-	<b>5:10</b>	<b>5:17</b>	<b>5:26</b>	<b>5:35</b>	<b>5:48</b>	<b>5:55</b>	50
2	-	-	-	-	<b>5:32</b>	<b>5:41</b>	<b>5:50</b>	<b>6:03</b>	<b>6:10</b>	2
20	<b>5:30</b>	-	<b>5:35</b>	<b>5:40</b>	<b>5:47</b>	<b>5:56</b>	<b>6:05</b>	<b>6:18</b>	<b>6:25</b>	50
2	-	-	-	-	<b>6:02</b>	<b>6:11</b>	<b>6:20</b>	<b>6:33</b>	<b>6:40</b>	2
20	<b>6:00</b>	<b>6:05</b>	-	<b>6:10</b>	<b>6:17</b>	<b>6:26</b>	<b>6:35</b>	<b>6:48</b>	<b>6:55</b>	50
2	-	-	-	-	<b>6:32</b>	<b>6:39</b>	<b>6:47</b>	<b>7:00</b>	<b>7:07</b>	2
22	<b>6:30</b>	-	<b>6:35</b>	<b>6:39</b>	<b>6:46</b>	<b>6:53</b>	<b>7:01</b>	<b>7:14</b>	<b>7:21</b>	50
2	-	-	-	-	<b>7:01</b>	<b>7:08</b>	<b>7:16</b>	<b>7:29</b>	<b>7:36</b>	10
20	<b>7:00</b>	<b>7:05</b>	-	<b>7:09</b>	<b>7:16</b>	<b>7:23</b>	<b>7:31</b>	<b>7:44</b>	<b>7:51</b>	50
20	<b>7:30</b>	-	<b>7:35</b>	<b>7:39</b>	<b>7:46</b>	<b>7:53</b>	<b>8:01</b>	<b>8:14</b>	<b>8:21</b>	50
20	<b>8:00</b>	<b>8:05</b>	-	<b>8:09</b>	<b>8:16</b>	<b>8:23</b>	<b>8:31</b>	<b>8:43</b>	<b>8:49</b>	50
20	<b>8:30</b>	-	<b>8:35</b>	<b>8:39</b>	<b>8:46</b>	<b>8:53</b>	<b>9:01</b>	<b>9:13</b>	<b>9:19</b>	50
20	<b>9:00</b>	<b>9:05</b>	-	<b>9:09</b>	<b>9:16</b>	<b>9:23</b>	<b>9:31</b>	<b>9:43</b>	<b>9:49</b>	50
20	<b>9:30</b>	-	<b>9:35</b>	<b>9:39</b>	<b>9:46</b>	<b>9:53</b>	<b>10:01</b>	<b>10:13</b>	<b>10:19</b>	2
20	<b>10:00</b>	<b>10:05</b>	-	<b>10:09</b>	<b>10:16</b>	<b>10:23</b>	<b>10:31</b>	<b>10:43</b>	<b>10:49</b>	50
20	<b>10:30</b>	-	<b>10:35</b>	<b>10:39</b>	<b>10:46</b>	<b>10:53</b>	<b>11:01</b>	<b>11:13</b>	<b>11:19</b>	2
20	<b>11:00</b>	<b>11:05</b>	-	<b>11:09</b>	<b>11:16/11:25*</b>	<b>11:32</b>	<b>11:39</b>	<b>11:50</b>	<b>11:56</b>	-
21	<b>11:30</b>	-	<b>11:35</b>	<b>11:39</b>	<b>11:46</b>	<b>11:53</b>	<b>12:01</b>	<b>12:13</b>	-	-

\*Bus arrives at 11:16; departs at 11:25.

# ROUTE 2 ROUTE 2

Weekend / Holiday

West Transfer Point // North Transfer Point

From Route	West Transfer Point	Sheboygan & Eau Claire	University Bay & University	University & Breese	Main & Carroll	Johnson & Ingersoll	Fordem & McGuire	Sherman & Sherman Ter	North Transfer Point	To Route
	W	2	3	4	5	6	7	8	N	
51	7:00	7:07	7:17	7:23	7:35	7:41	7:45	-	7:51	20
-	7:30	7:37	7:47	7:53	8:05	8:11	-	8:15	8:21	20
51	8:00	8:07	8:17	8:23	8:35	8:41	8:45	-	8:51	20
50	8:30	8:37	8:47	8:53	9:05	9:11	-	9:15	9:21	20
51	9:00	9:07	9:17	9:23	9:35	9:41	9:45	-	9:51	20
50	9:30	9:37	9:47	9:53	10:05	10:11	-	10:15	10:21	20
51	10:00	10:07	10:17	10:23	10:35	10:41	10:45	-	10:51	20
50	10:30	10:37	10:47	10:53	11:05	11:11	-	11:15	11:21	20
51	11:00	11:07	11:17	11:23	11:35	11:41	11:45	-	11:51	20
50	11:30	11:37	11:47	11:53	12:05	12:11	-	12:15	12:21	20
51	12:00	12:07	12:17	12:23	12:35	12:41	12:45	-	12:51	20
50	12:30	12:37	12:47	12:53	1:05	1:11	-	1:15	1:21	20
51	1:00	1:07	1:17	1:23	1:35	1:41	1:45	-	1:51	20
50	1:30	1:37	1:47	1:53	2:05	2:11	-	2:15	2:21	20
51	2:00	2:07	2:17	2:23	2:35	2:41	2:45	-	2:51	20
50	2:30	2:37	2:47	2:53	3:05	3:11	-	3:15	3:21	20
51	3:00	3:07	3:17	3:23	3:35	3:41	3:45	-	3:51	20
50	3:30	3:37	3:47	3:53	4:05	4:11	-	4:15	4:21	20
51	4:00	4:07	4:17	4:23	4:35	4:41	4:45	-	4:51	20
50	4:30	4:37	4:47	4:53	5:05	5:11	-	5:15	5:21	20
51	5:00	5:07	5:17	5:23	5:35	5:41	5:45	-	5:51	20
50	5:30	5:37	5:47	5:53	6:05	6:11	-	6:15	6:21	20
51	6:00	6:07	6:17	6:23	6:35	6:41	6:45	-	6:51	20
50	6:30	6:37	6:47	6:53	7:05	7:11	-	7:15	7:21	20/-
51	7:00	7:07	7:17	7:23	7:35	7:41	7:45	-	7:51	20
50	7:30	7:37	7:47	7:53	8:05	8:11	-	8:15	8:21	20
51	8:00	8:07	8:17	8:23	8:35	8:41	8:45	-	8:51	20
50	8:30	8:37	8:47	8:53	9:05	9:11	-	9:15	9:21	20
51	9:00	9:07	9:17	9:23	9:35	9:41	9:45	-	9:51	-
50	9:30	9:37	9:47	9:53	10:05	10:11	-	10:15	10:21	2
51	10:00	10:07	10:17	10:23	10:35	10:41	10:45	-	10:51	-
50	10:30	10:37	10:47	10:53	11:05	11:11	-	11:15	11:21	-

Trip is NOT operated on Sundays or holidays.

Trips are NOT operated on holidays.

# ROUTE 2

Weekend / Holiday

North Transfer Point // West Transfer Point

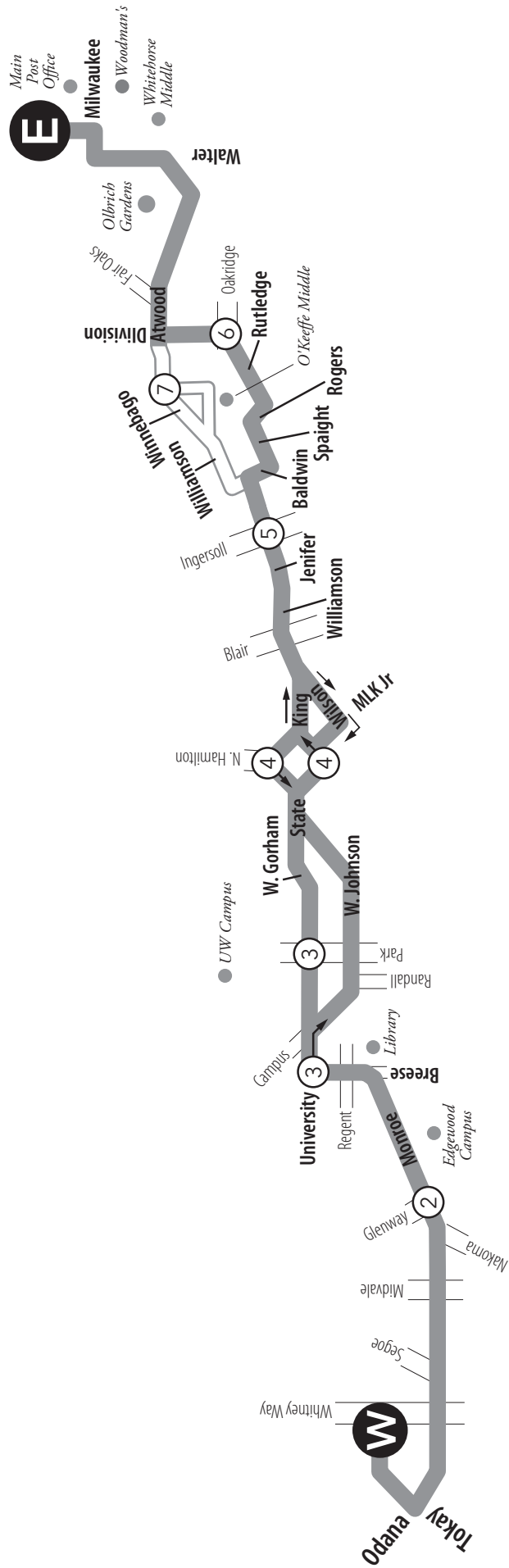
# ROUTE 2

From Route	North Transfer Point	Sherman & Sherman Ter	Fordem & McGuire	Gorham & Ingersoll	Mifflin & Pinckney	University & Park	Highland & University	Sheboygan & Eau Claire	West Transfer Point	To Route
	N	8	7	6	5	4	3	2	W	
-	7:00	7:06	-	7:10	7:17	7:25	7:32	7:44	7:51	50
-	7:30	-	7:36	7:40	7:47	7:55	8:02	8:14	8:21	51
-/20	8:00	8:06	-	8:10	8:17	8:25	8:32	8:44	8:51	50
20	8:30	-	8:36	8:40	8:47	8:55	9:02	9:14	9:21	51
20	9:00	9:06	-	9:10	9:17	9:25	9:32	9:44	9:51	50
20	9:30	-	9:36	9:40	9:47	9:55	10:02	10:14	10:21	51
20	10:00	10:06	-	10:10	10:17	10:25	10:32	10:44	10:51	50
20	10:30	-	10:36	10:40	10:47	10:55	11:02	11:14	11:21	51
20	11:00	11:06	-	11:10	11:17	11:25	11:32	11:44	11:51	50
20	11:30	-	11:36	11:40	11:47	11:55	12:02	12:14	12:21	51
20	12:00	12:06	-	12:10	12:17	12:25	12:32	12:44	12:51	50
20	12:30	-	12:36	12:40	12:47	12:55	1:02	1:14	1:21	51
20	1:00	1:06	-	1:10	1:17	1:25	1:32	1:44	1:51	50
20	1:30	-	1:36	1:40	1:47	1:55	2:02	2:14	2:21	51
20	2:00	2:06	-	2:10	2:17	2:25	2:32	2:44	2:51	50
20	2:30	-	2:36	2:40	2:47	2:55	3:02	3:14	3:21	51
20	3:00	3:06	-	3:10	3:17	3:25	3:32	3:44	3:51	50
20	3:30	-	3:36	3:40	3:47	3:55	4:02	4:14	4:21	51
20	4:00	4:06	-	4:10	4:17	4:25	4:32	4:44	4:51	50
20	4:30	-	4:36	4:40	4:47	4:55	5:02	5:14	5:21	51
20	5:00	5:06	-	5:10	5:17	5:25	5:32	5:44	5:51	50
20	5:30	-	5:36	5:40	5:47	5:55	6:02	6:14	6:21	51
20	6:00	6:06	-	6:10	6:17	6:25	6:32	6:44	6:51	50
20	6:30	-	6:36	6:40	6:47	6:55	7:02	7:14	7:21	51/-
20	7:00	7:06	-	7:10	7:17	7:25	7:32	7:44	7:51	50
20	7:30	-	7:36	7:40	7:47	7:55	8:02	8:14	8:21	51
20	8:00	8:06	-	8:10	8:17	8:25	8:32	8:44	8:51	50
20	8:30	-	8:36	8:40	8:47	8:55	9:02	9:14	9:21	51
20	9:00	9:06	-	9:10	9:17	9:25	9:32	9:44	9:51	50
20	9:30	-	9:36	9:40	9:47	9:55	10:02	10:14	10:21	51
20	10:00	10:06	-	10:10	10:17	10:25	10:32	10:44	10:51	-
2	10:30	-	10:36	10:40	10:47	10:54	11:01	11:09	-	-

Trip is NOT operated on Sundays or holidays.

Trips are NOT operated on holidays.

# ROUTE 3 MAP



# ROUTE 3

Weekday

West Transfer Point // East Transfer Point

From Route	West Transfer Point	Monroe & Glenway	University & Breese	Main & Carroll	Jenifer & Ingersoll	Division & McGuire	Winnebago & Atwood	East Transfer Point	To Route
	<b>W</b>	2	3	4	5	6	7	<b>E</b>	
-	-	5:40	5:46	5:54	5:59	-	6:02	6:10	30
58	-	6:07	6:13	6:24	6:29	6:32	-	6:40	30
38	6:15	6:24	6:30	6:41	6:46	-	6:49	6:57	29
12	6:45	6:56	7:03	7:16	7:23	7:27	-	7:37	30
12	7:15	7:26	7:33	7:46	7:53	-	7:57	8:07	30
3	7:45	7:56	8:03	8:16	8:23	8:27	-	8:37	30
3	8:15	8:26	8:33	8:46	8:53	-	8:57	9:07	30
3	8:45	8:56	9:03	9:16	9:23	9:27	-	9:37	30
67	9:15	9:26	9:33	9:46	9:53	-	9:57	10:07	30
3	9:45	9:56	10:03	10:16	10:23	10:27	-	10:37	30
3	10:15	10:26	10:33	10:46	10:53	-	10:57	11:07	30
3	10:45	10:56	11:03	11:16	11:23	11:27	-	11:37	30
3	11:15	11:26	11:33	11:46	11:53	-	11:57	12:07	30
3	11:45	11:56	12:03	12:16	12:23	12:27	-	12:37	30
3	12:15	12:26	12:33	12:46	12:53	-	12:57	1:07	30
3	12:45	12:56	1:03	1:16	1:23	1:27	-	1:37	30
3	1:15	1:26	1:33	1:46	1:53	-	1:57	2:07	30
3	1:45	1:56	2:03	2:16	2:23	2:27	-	2:37	30
3	2:15	2:26	2:33	2:46	2:53	-	2:57	3:07	30
3	2:45	2:56	3:03	3:16	3:23	-	3:27	3:37	30
3	3:15	3:26	3:33	3:46	3:53	-	3:57	4:07	30
3	3:45	3:56	4:03	4:16	4:23	-	4:27	4:37	30
3	4:15	4:26	4:33	4:46	4:53	-	4:57	5:07	30
3	4:45	4:56	5:03	5:16	5:23	-	5:27	5:37	30
3	5:15	5:26	5:33	5:46	5:53	-	5:57	6:07	30
3	5:45	5:55	6:02	6:15	6:21	6:24	-	6:34	30
3	6:15	6:25	6:32	6:45	6:51	-	6:54	7:04	30
67	6:45	6:55	7:02	7:15	7:21	7:24	-	7:34	30
3	7:15	7:25	7:32	7:45	7:51	-	7:54	8:04	30
3	7:45	7:55	8:02	8:15	8:21	8:24	-	8:34	30
3	8:15	8:25	8:32	8:45	8:51	-	8:54	9:04	30
3	8:45	8:55	9:02	9:15	9:21	9:24	-	9:34	30
3	9:15	9:25	9:32	9:45	9:51	-	9:54	10:04	30
3	9:45	9:55	10:02	10:15	10:21	10:24	-	10:34	30
3	10:15	10:25	10:32	10:45	10:51	-	10:54	11:04	5
3	10:45	10:54	11:00	11:10	11:16	11:19	-	11:28	-
19	11:15	11:23	11:29	11:38	11:44	-	11:47	11:55	-

ROUTE 3

# ROUTE 3

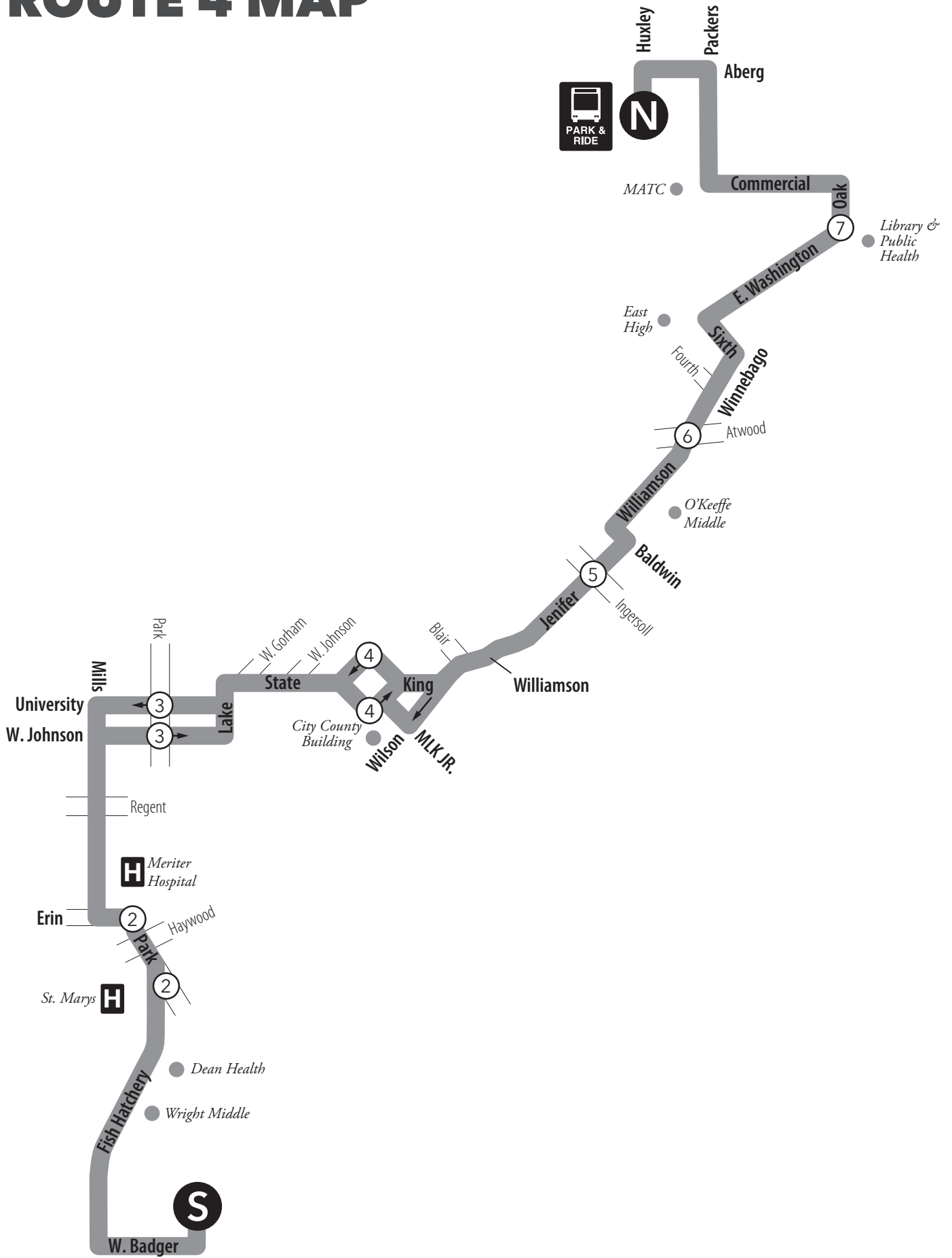
# ROUTE 3

Weekday

East Transfer Point // West Transfer Point

From Route	East Transfer Point	Winnebago & Atwood	Division & Oakridge	Jenifer & Ingersoll	Mifflin & Pinckney	University & Park	Monroe & Glenway	West Transfer Point	To Route
	<b>E</b>	7	6	5	4	3	2	<b>W</b>	
30	6:15	6:26	-	6:30	6:37	6:43	6:53	7:03	52
30	6:45	6:57	-	7:00	7:11	7:18	7:28	7:38	3
30	7:15	7:27	-	7:34	7:43	7:50	8:00	8:10	3
30	7:45	7:57	-	8:01	8:11	8:18	8:28	8:38	3
30	8:15	-	8:29	8:36	8:47	8:53	9:01	9:10	11
30	8:45	8:56	-	9:01	9:15	9:21	9:30	9:39	3
30	9:15	-	9:26	9:31	9:40	9:47	9:58	10:08	3
30	9:45	9:55	-	9:59	10:09	10:16	10:27	10:37	3
30	10:15	-	10:24	10:28	10:39	10:46	10:57	11:07	3
30	10:45	10:54	-	10:58	11:09	11:16	11:27	11:37	3
30	11:15	-	11:24	11:28	11:39	11:46	11:57	<b>12:07</b>	3
30	11:45	11:54	-	11:58	<b>12:09</b>	<b>12:16</b>	<b>12:27</b>	<b>12:37</b>	3
30	<b>12:15</b>	-	<b>12:24</b>	<b>12:28</b>	<b>12:39</b>	<b>12:46</b>	<b>12:57</b>	<b>1:07</b>	3
30	<b>12:45</b>	<b>12:54</b>	-	<b>12:58</b>	<b>1:09</b>	<b>1:16</b>	<b>1:27</b>	<b>1:37</b>	3
30	<b>1:15</b>	-	<b>1:24</b>	<b>1:28</b>	<b>1:39</b>	<b>1:46</b>	<b>1:57</b>	<b>2:07</b>	3
30	<b>1:45</b>	<b>1:54</b>	-	<b>1:58</b>	<b>2:09</b>	<b>2:16</b>	<b>2:27</b>	<b>2:37</b>	3
30	<b>2:15</b>	-	<b>2:24</b>	<b>2:28</b>	<b>2:39</b>	<b>2:46</b>	<b>2:57</b>	<b>3:07</b>	3
30	<b>2:45</b>	<b>2:54</b>	-	<b>2:58</b>	<b>3:09</b>	<b>3:16</b>	<b>3:27</b>	<b>3:37</b>	3
30	<b>3:15</b>	-	<b>3:24</b>	<b>3:28</b>	<b>3:39</b>	<b>3:46</b>	<b>3:57</b>	<b>4:07</b>	3
30	<b>3:45</b>	<b>3:54</b>	-	<b>3:59</b>	<b>4:10</b>	<b>4:18</b>	<b>4:29</b>	<b>4:39</b>	3
30	<b>4:15</b>	-	<b>4:24</b>	<b>4:29</b>	<b>4:40</b>	<b>4:48</b>	<b>4:59</b>	<b>5:09</b>	3
30	<b>4:45</b>	<b>4:54</b>	-	<b>4:59</b>	<b>5:10</b>	<b>5:18</b>	<b>5:29</b>	<b>5:39</b>	3
30	<b>5:15</b>	-	<b>5:24</b>	<b>5:29</b>	<b>5:40</b>	<b>5:48</b>	<b>5:59</b>	<b>6:09</b>	3
30	<b>5:45</b>	<b>5:54</b>	-	<b>5:59</b>	<b>6:10</b>	<b>6:18</b>	<b>6:29</b>	<b>6:39</b>	-
30	<b>6:15</b>	-	<b>6:23</b>	<b>6:27</b>	<b>6:38</b>	<b>6:45</b>	<b>6:55</b>	<b>7:05</b>	3
30	<b>6:45</b>	<b>6:53</b>	-	<b>6:57</b>	<b>7:08</b>	<b>7:15</b>	<b>7:25</b>	<b>7:35</b>	3
30	<b>7:15</b>	-	<b>7:23</b>	<b>7:27</b>	<b>7:38</b>	<b>7:45</b>	<b>7:55</b>	<b>8:05</b>	3
30	<b>7:45</b>	<b>7:53</b>	-	<b>7:57</b>	<b>8:08</b>	<b>8:15</b>	<b>8:25</b>	<b>8:35</b>	3
30	<b>8:15</b>	-	<b>8:23</b>	<b>8:27</b>	<b>8:38</b>	<b>8:45</b>	<b>8:55</b>	<b>9:05</b>	3
30	<b>8:45</b>	<b>8:53</b>	-	<b>8:57</b>	<b>9:08</b>	<b>9:15</b>	<b>9:25</b>	<b>9:35</b>	3
30	<b>9:15</b>	-	<b>9:23</b>	<b>9:27</b>	<b>9:38</b>	<b>9:45</b>	<b>9:55</b>	<b>10:05</b>	3
30	<b>9:45</b>	<b>9:53</b>	-	<b>9:57</b>	<b>10:08</b>	<b>10:15</b>	<b>10:25</b>	<b>10:35</b>	3
30	<b>10:15</b>	-	<b>10:22</b>	<b>10:26</b>	<b>10:33</b>	<b>10:39</b>	<b>10:48</b>	<b>10:56</b>	-
30	<b>10:45</b>	<b>10:52</b>	-	<b>10:56</b>	<b>11:03</b>	<b>11:09</b>	<b>11:18</b>	<b>11:26</b>	51
30	<b>11:15</b>	-	<b>11:22</b>	<b>11:26</b>	<b>11:33</b>	<b>11:39</b>	<b>11:48</b>	<b>11:56</b>	-

# ROUTE 4 MAP



# ROUTE 4

## ROUTE 4

Weekday

South Transfer Point // North Transfer Point

From Route	South Transfer Point	Park & Fish Hatch	Johnson & Park	Main & Carroll	Jenifer & Ingersoll	Winnabago & Atwood	East Wash & Oak	North Transfer Point	To Route
→	<b>S</b>	2	3	4	5	6	7	<b>N</b>	→
-	5:20	5:26	5:32	5:40	5:45	5:48	5:51	5:57	2
4	6:00	6:07	6:15	6:23	6:29	6:33	6:37	6:45	4
-	6:30	6:37	6:46	6:58	7:05	7:09	7:14	7:22	4
18	7:00	7:07	7:16	7:28	7:35	7:39	7:44	7:52	4
18	7:30	7:37	7:46	7:58	8:05	8:09	8:14	8:22	4
18	8:00	8:07	8:16	8:28	8:35	8:39	8:44	8:52	4
18	8:30	8:37	8:46	8:58	9:05	9:09	9:14	9:22	4
18	9:00	9:07	9:16	9:28	9:35	9:39	9:44	9:52	4
18	9:30	9:37	9:46	9:58	10:05	10:09	10:14	10:22	4
18	10:00	10:07	10:16	10:28	10:35	10:39	10:44	10:52	4
18	10:30	10:37	10:46	10:58	11:05	11:09	11:14	11:22	4
18	11:00	11:07	11:16	11:28	11:35	11:39	11:44	11:52	4
18	11:30	11:37	11:46	11:58	<b>12:05</b>	<b>12:09</b>	<b>12:14</b>	<b>12:22</b>	4
18	<b>12:00</b>	<b>12:07</b>	<b>12:16</b>	<b>12:28</b>	<b>12:35</b>	<b>12:39</b>	<b>12:44</b>	<b>12:52</b>	4
4	<b>12:30</b>	<b>12:37</b>	<b>12:46</b>	<b>12:58</b>	<b>1:05</b>	<b>1:09</b>	<b>1:14</b>	<b>1:22</b>	4
18	<b>1:00</b>	<b>1:07</b>	<b>1:16</b>	<b>1:28</b>	<b>1:35</b>	<b>1:39</b>	<b>1:44</b>	<b>1:52</b>	4
18	<b>1:30</b>	<b>1:37</b>	<b>1:46</b>	<b>1:58</b>	<b>2:05</b>	<b>2:09</b>	<b>2:14</b>	<b>2:22</b>	4
18	<b>2:00</b>	<b>2:07</b>	<b>2:16</b>	<b>2:28</b>	<b>2:35</b>	<b>2:39</b>	<b>2:44</b>	<b>2:52</b>	4
18	<b>2:30</b>	<b>2:37</b>	<b>2:46</b>	<b>2:58</b>	<b>3:05</b>	<b>3:09</b>	<b>3:14</b>	<b>3:22</b>	4
18	<b>3:00</b>	<b>3:07</b>	<b>3:16</b>	<b>3:28</b>	<b>3:35</b>	<b>3:39</b>	<b>3:44</b>	<b>3:52</b>	4
18	<b>3:30</b>	<b>3:37</b>	<b>3:46</b>	<b>3:58</b>	<b>4:05</b>	<b>4:09</b>	<b>4:14</b>	<b>4:24</b>	4
18	<b>4:00</b>	<b>4:07</b>	<b>4:16</b>	<b>4:28</b>	<b>4:35</b>	<b>4:39</b>	<b>4:44</b>	<b>4:54</b>	4
4	<b>4:30</b>	<b>4:37</b>	<b>4:46</b>	<b>4:58</b>	<b>5:05</b>	<b>5:09</b>	<b>5:14</b>	<b>5:24</b>	4
4	<b>5:00</b>	<b>5:07</b>	<b>5:16</b>	<b>5:28</b>	<b>5:35</b>	<b>5:39</b>	<b>5:44</b>	<b>5:54</b>	4
4	<b>5:30</b>	<b>5:37</b>	<b>5:45</b>	<b>5:57</b>	<b>6:03</b>	<b>6:06</b>	<b>6:10</b>	<b>6:18</b>	20
18	<b>6:00</b>	<b>6:07</b>	<b>6:15</b>	<b>6:27</b>	<b>6:33</b>	<b>6:36</b>	<b>6:40</b>	<b>6:48</b>	4
18	<b>7:00</b>	<b>7:07</b>	<b>7:15</b>	<b>7:27</b>	<b>7:33</b>	<b>7:36</b>	<b>7:40</b>	<b>7:48</b>	4
18	<b>8:00</b>	<b>8:07</b>	<b>8:15</b>	<b>8:27</b>	<b>8:33</b>	<b>8:36</b>	<b>8:40</b>	<b>8:48</b>	4
18	<b>9:00</b>	<b>9:07</b>	<b>9:15</b>	<b>9:27</b>	<b>9:33</b>	<b>9:36</b>	<b>9:40</b>	<b>9:48</b>	4
18	<b>10:00</b>	<b>10:07</b>	<b>10:15</b>	<b>10:27</b>	<b>10:33</b>	<b>10:36</b>	<b>10:40</b>	<b>10:48</b>	4
18	<b>11:00</b>	<b>11:07</b>	<b>11:15</b>	<b>11:24</b>	<b>11:30</b>	<b>11:33</b>	<b>11:37</b>	<b>11:44</b>	21
18	<b>12:00</b>	<b>12:06</b>	<b>12:14</b>	<b>12:22</b>	<b>12:27</b>	<b>12:30</b>	<b>12:34</b>	<b>12:40</b>	-



# ROUTE 4

Weekday

North Transfer Point // South Transfer Point

From Route	North Transfer Point	East Wash & Oak	Winnebago & Atwood	Jenifer & Ingersoll	Mifflin & Pinckney	University & Park	Park & Erin	South Transfer Point	To Route
	<b>N</b>	7	6	5	4	3	2	<b>S</b>	
22	5:20	5:26	5:30	5:34	5:40	5:46	5:51	5:57	4
22	6:00	6:07	6:12	6:18	6:28	6:36	6:43	6:50	18
-	6:30	6:37	6:42	6:48	6:58	7:06	7:14	7:22	5
4	7:00	7:07	7:13	7:18	7:29	7:37	7:45	7:53	18
4	7:30	7:37	7:44	7:50	8:01	8:10	8:18	8:26	18
4	8:00	8:07	8:14	8:20	8:31	8:40	8:48	8:56	18
4	8:30	8:37	8:43	8:49	9:00	9:09	9:17	9:25	18
4	9:00	9:07	9:13	9:19	9:30	9:39	9:47	9:55	18
4	9:30	9:36	9:42	9:48	9:59	10:08	10:16	10:24	18
4	10:00	10:06	10:12	10:18	10:29	10:38	10:46	10:54	18
4	10:30	10:36	10:42	10:48	10:59	11:08	11:16	11:24	18
4	11:00	11:06	11:12	11:18	11:29	11:38	11:46	11:54	18
4	11:30	11:36	11:42	11:48	11:59	<b>12:08</b>	<b>12:16</b>	<b>12:24</b>	4
4	<b>12:00</b>	<b>12:06</b>	<b>12:12</b>	<b>12:18</b>	<b>12:29</b>	<b>12:38</b>	<b>12:46</b>	<b>12:54</b>	18
4	<b>12:30</b>	<b>12:36</b>	<b>12:42</b>	<b>12:48</b>	<b>12:59</b>	<b>1:08</b>	<b>1:16</b>	<b>1:24</b>	18
4	<b>1:00</b>	<b>1:06</b>	<b>1:12</b>	<b>1:18</b>	<b>1:29</b>	<b>1:38</b>	<b>1:46</b>	<b>1:54</b>	18
4	<b>1:30</b>	<b>1:36</b>	<b>1:42</b>	<b>1:48</b>	<b>1:59</b>	<b>2:08</b>	<b>2:16</b>	<b>2:24</b>	18
-	-	-	-	-	-	<b>2:36</b>	<b>2:44</b>	<b>2:52</b>	13
4	<b>2:00</b>	<b>2:06</b>	<b>2:12</b>	<b>2:18</b>	<b>2:29</b>	<b>2:38</b>	<b>2:46</b>	<b>2:54</b>	18
4	<b>2:30</b>	<b>2:36</b>	<b>2:42</b>	<b>2:48</b>	<b>2:59</b>	<b>3:08</b>	<b>3:16</b>	<b>3:24</b>	18
4	<b>3:00</b>	<b>3:06</b>	<b>3:12</b>	<b>3:18</b>	<b>3:29</b>	<b>3:38</b>	<b>3:46</b>	<b>3:54</b>	18
4	<b>3:30</b>	<b>3:36</b>	<b>3:41</b>	<b>3:46</b>	<b>3:57</b>	<b>4:07</b>	<b>4:15</b>	<b>4:23</b>	4
4	<b>4:00</b>	<b>4:06</b>	<b>4:11</b>	<b>4:16</b>	<b>4:27</b>	<b>4:37</b>	<b>4:45</b>	<b>4:53</b>	4
4	<b>4:30</b>	<b>4:36</b>	<b>4:41</b>	<b>4:46</b>	<b>4:57</b>	<b>5:07</b>	<b>5:15</b>	<b>5:23</b>	4
4	<b>5:00</b>	<b>5:06</b>	<b>5:11</b>	<b>5:16</b>	<b>5:27</b>	<b>5:37</b>	<b>5:45</b>	<b>5:53</b>	18
4	<b>5:30</b>	<b>5:35</b>	<b>5:40</b>	<b>5:44</b>	<b>5:55</b>	<b>6:04</b>	<b>6:11</b>	<b>6:18</b>	16
4	<b>6:00</b>	<b>6:05</b>	<b>6:10</b>	<b>6:14</b>	<b>6:25</b>	<b>6:34</b>	<b>6:41</b>	<b>6:48</b>	18
4	<b>7:00</b>	<b>7:05</b>	<b>7:10</b>	<b>7:14</b>	<b>7:25</b>	<b>7:34</b>	<b>7:41</b>	<b>7:48</b>	18
4	<b>8:00</b>	<b>8:05</b>	<b>8:10</b>	<b>8:14</b>	<b>8:25</b>	<b>8:34</b>	<b>8:41</b>	<b>8:48</b>	18
4	<b>9:00</b>	<b>9:05</b>	<b>9:10</b>	<b>9:14</b>	<b>9:25</b>	<b>9:34</b>	<b>9:41</b>	<b>9:48</b>	18
4	<b>10:00</b>	<b>10:05</b>	<b>10:10</b>	<b>10:14</b>	<b>10:25</b>	<b>10:34</b>	<b>10:41</b>	<b>10:48</b>	18
4	<b>11:00</b>	<b>11:05</b>	<b>11:09</b>	<b>11:12</b>	<b>11:20</b>	<b>11:27</b>	<b>11:31</b>	<b>11:39</b>	40

# ROUTE 4

# ROUTE 4

## ROUTE 4

Weekend / Holiday

South Transfer Point // North Transfer Point

From Route	South Transfer Point	Park & Fish Hatch	Johnson & Park	Main & Carroll	Jenifer & Ingersoll	Winnebago & Atwood	East Wash & Oak	North Transfer Point	To Route
	<b>S</b>	2	3	4	5	6	7	<b>N</b>	
-/40	7:00	7:07	7:16	7:25	7:32	7:36	7:42	7:50	4
-/18	8:00	8:07	8:16	8:25	8:32	8:36	8:42	8:50	4
18	9:00	9:07	9:16	9:25	9:32	9:36	9:42	9:50	4
18	10:00	10:07	10:16	10:25	10:32	10:36	10:42	10:50	4
18	11:00	11:07	11:16	11:25	11:32	11:36	11:42	11:50	4
18	12:00	12:07	12:16	12:25	12:32	12:36	12:42	12:50	4
18	1:00	1:07	1:16	1:25	1:32	1:36	1:42	1:50	4
18	2:00	2:07	2:16	2:25	2:32	2:36	2:42	2:50	4
18	3:00	3:07	3:16	3:25	3:32	3:36	3:42	3:50	4
18	4:00	4:07	4:16	4:25	4:32	4:36	4:42	4:50	4
18	5:00	5:07	5:16	5:25	5:32	5:36	5:42	5:50	4
18	6:00	6:07	6:16	6:25	6:32	6:36	6:42	6:50	4
18	7:00	7:07	7:16	7:25	7:32	7:36	7:42	7:50	4/-
18	8:00	8:07	8:16	8:25	8:32	8:36	8:42	8:50	4
18	9:00	9:07	9:16	9:25	9:32	9:36	9:42	9:50	4
18	10:00	10:07	10:16	10:25	10:32	10:36	10:42	10:50	-

## ROUTE 4

Weekend / Holiday

North Transfer Point // South Transfer Point

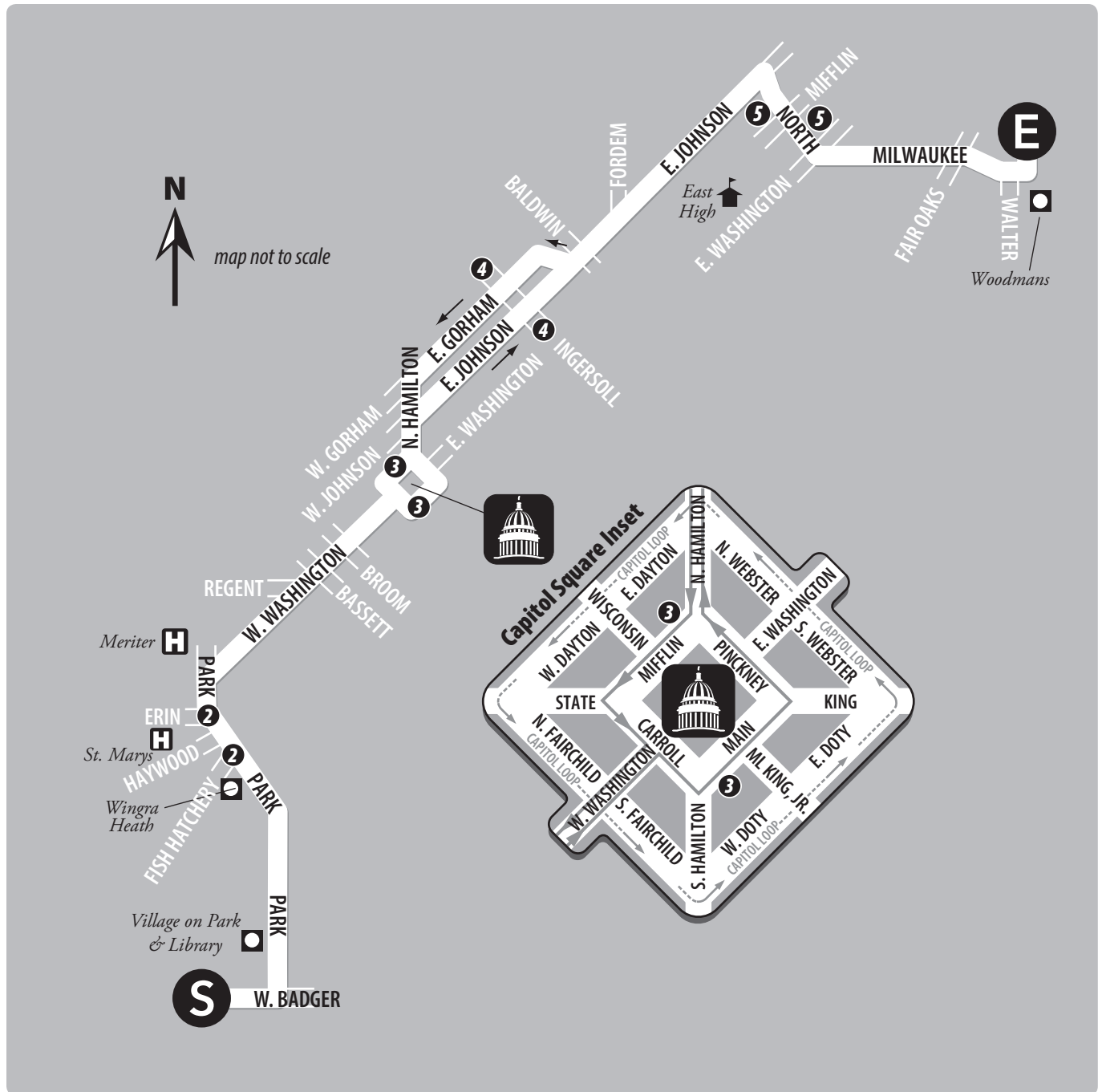
From Route	North Transfer Point	East Wash & Oak	Winnebago & Atwood	Jenifer & Ingersoll	Mifflin & Pinckney	University & Park	Park & Erin	South Transfer Point	To Route
	<b>N</b>	7	6	5	4	3	2	<b>S</b>	
-	6:12	6:17	6:21	6:26	6:34	6:43	6:49	6:56	18
-	7:00	7:06	7:11	7:16	7:25/7:30*	7:39	7:46	7:55	18
-/4	8:00	8:06	8:11	8:16	8:25	8:34	8:41	8:50	18
4	9:00	9:06	9:11	9:16	9:25	9:34	9:41	9:50	18
4	10:00	10:06	10:11	10:16	10:25	10:34	10:41	10:50	18
4	11:00	11:06	11:11	11:16	11:25	11:34	11:41	11:50	18
4	12:00	12:06	12:11	12:16	12:25	12:34	12:41	12:50	18
4	1:00	1:06	1:11	1:16	1:25	1:34	1:41	1:50	18
4	2:00	2:06	2:11	2:16	2:25	2:34	2:41	2:50	18
4	3:00	3:06	3:11	3:16	3:25	3:34	3:41	3:50	18
4	4:00	4:06	4:11	4:16	4:25	4:34	4:41	4:50	18
4	5:00	5:06	5:11	5:16	5:25	5:34	5:41	5:50	18
4	6:00	6:06	6:11	6:16	6:25	6:34	6:41	6:50	18
4	7:00	7:06	7:11	7:16	7:25	7:34	7:41	7:50	18/-
4	8:00	8:06	8:11	8:16	8:25	8:34	8:41	8:50	18
4	9:00	9:06	9:11	9:16	9:25	9:34	9:41	9:50	18
4	10:00	10:06	10:11	10:16	10:25	10:34	10:41	10:50	-

Trip is NOT operated on Sundays or holidays.

Trips are NOT operated on holidays.

\*Bus arrives at 7:25; departs at 7:30.

# ROUTE 5 MAP



# ROUTE 5

## ROUTE 5

Weekday

South Transfer Point // East Transfer Point

From Route	South Transfer Point	Park & Fish Hatch	Main & Carroll	Johnson Ingersoll	North & Mifflin	East Transfer Point	To Route
	<b>S</b>	2	3	4	5	<b>E</b>	
-	5:30	5:35	5:46	5:52	5:58	6:04	16
40	6:00	6:05	6:16	6:22	6:28	6:34	16
5	6:30	6:35	6:46	6:52	6:58	7:04	16
40	7:00	7:06	7:17	7:25	7:31	7:37	16
4	7:30	7:36	7:47	7:55	8:01	8:07	16
16	8:00	8:06	8:17	8:25	8:31	8:37	16
16	8:30	8:36	8:47	8:55	9:01	9:07	32
16	9:00	9:06	9:17	9:25	9:31	9:37	5
16	9:30	9:36	9:47	9:55	10:01	10:07	5
5	10:00	10:06	10:17	10:25	10:31	10:37	16
16	10:30	10:36	10:47	10:55	11:01	11:07	32
5	11:00	11:06	11:17	11:25	11:31	11:37	5
16	11:30	11:36	11:47	11:55	<b>12:01</b>	<b>12:07</b>	5
5	<b>12:00</b>	<b>12:06</b>	<b>12:17</b>	<b>12:25</b>	<b>12:31</b>	<b>12:37</b>	16
40	<b>12:30</b>	<b>12:36</b>	<b>12:47</b>	<b>12:55</b>	<b>1:01</b>	<b>1:07</b>	32
5	<b>1:00</b>	<b>1:06</b>	<b>1:17</b>	<b>1:25</b>	<b>1:31</b>	<b>1:37</b>	5
16	<b>1:30</b>	<b>1:36</b>	<b>1:47</b>	<b>1:55</b>	<b>2:01</b>	<b>2:07</b>	5
5	<b>2:00</b>	<b>2:06</b>	<b>2:17</b>	<b>2:25</b>	<b>2:31</b>	<b>2:37</b>	16
16	<b>2:30</b>	<b>2:36</b>	<b>2:47</b>	<b>2:55</b>	<b>3:01</b>	<b>3:07</b>	16
5	<b>3:00</b>	<b>3:06</b>	<b>3:17</b>	<b>3:25</b>	<b>3:31</b>	<b>3:37</b>	16
16	<b>3:30</b>	<b>3:36</b>	<b>3:47</b>	<b>3:55</b>	<b>4:01</b>	<b>4:07</b>	16
16	<b>4:00</b>	<b>4:06</b>	<b>4:17</b>	<b>4:25</b>	<b>4:31</b>	<b>4:37</b>	16
16	<b>4:30</b>	<b>4:36</b>	<b>4:47</b>	<b>4:55</b>	<b>5:01</b>	<b>5:07</b>	16
16	<b>5:00</b>	<b>5:06</b>	<b>5:17</b>	<b>5:25</b>	<b>5:31</b>	<b>5:37</b>	16
16	<b>5:30</b>	<b>5:36</b>	<b>5:47</b>	<b>5:55</b>	<b>6:01</b>	<b>6:07</b>	16
16	<b>6:00</b>	<b>6:05</b>	<b>6:16</b>	<b>6:22</b>	<b>6:28</b>	<b>6:34</b>	16
16	<b>6:30</b>	<b>6:35</b>	<b>6:46</b>	<b>6:52</b>	<b>6:58</b>	<b>7:04</b>	32
16	<b>7:30</b>	<b>7:35</b>	<b>7:46</b>	<b>7:52</b>	<b>7:58</b>	<b>8:04</b>	32
16	<b>8:30</b>	<b>8:35</b>	<b>8:46</b>	<b>8:52</b>	<b>8:58</b>	<b>9:04</b>	32
16	<b>9:30</b>	<b>9:35</b>	<b>9:46</b>	<b>9:52</b>	<b>9:58</b>	<b>10:04</b>	32
16	<b>10:30</b>	<b>10:35</b>	<b>10:46</b>	<b>10:52</b>	<b>10:58</b>	<b>11:04</b>	16
18	<b>11:30</b>	<b>11:35</b>	<b>11:46</b>	<b>11:52</b>	<b>11:58</b>	12:04	-

# ROUTE 5

Weekday

East Transfer Point // South Transfer Point

From Route	East Transfer Point	North & East Wash	Gorham & Ingersoll	Mifflin & Pinckney	Park & Erin	South Transfer Point	To Route
→	<b>E</b>	2	3	4	5	<b>S</b>	→
-	5:25	5:30	5:37	5:43	5:48	5:55	40
-	5:45	5:51	5:59	6:05	6:14	6:23	5
16	6:15	6:21	6:29	6:35	6:44	6:53	16
16	6:45	6:51	6:59	7:05	7:14	7:23	16
16	7:15	7:21	7:29	7:35	7:44	7:53	16
16	7:45	7:51	7:59	8:05	8:14	8:23	16
16	8:15	8:21	8:29	8:35	8:44	8:53	-
16	8:45	8:51	8:59	9:05	9:14	9:23	16
16	9:15	9:21	9:29	9:35	9:44	9:53	5
5	9:45	9:51	9:59	10:05	10:14	10:23	16
5	10:15	10:21	10:29	10:35	10:44	10:53	5
32	10:45	10:51	10:59	11:05	11:14	11:23	16
16	11:15	11:21	11:29	11:35	11:44	11:53	5
5	11:45	11:51	11:59	<b>12:05</b>	<b>12:14</b>	<b>12:23</b>	16
5	<b>12:15</b>	<b>12:21</b>	<b>12:29</b>	<b>12:35</b>	<b>12:44</b>	<b>12:53</b>	5
32	<b>12:45</b>	<b>12:51</b>	<b>12:59</b>	1:05	1:14	1:23	16
16	1:15	1:21	1:29	1:35	1:44	1:53	5
5	1:45	1:51	1:59	2:05	2:14	2:23	16
5	2:15	2:21	2:29	2:35	2:44	2:53	5
32	2:45	2:51	2:59	3:05	3:14	3:23	16
16	3:15	3:21	3:29	3:35	3:44	3:53	16
-	3:45	3:51	3:59	4:05	4:14	4:23	16
16	4:15	4:21	4:29	4:35	4:44	4:53	16
16	4:45	4:51	4:59	5:05	5:14	5:23	16
16	5:15	5:21	5:29	5:35	5:44	5:53	16
16	5:45	5:51	5:59	6:05	6:14	6:23	40
16	6:45	6:51	6:58	7:04	7:11	7:18	40
16	7:45	7:51	7:58	8:04	8:11	8:18	40
16	8:45	8:51	8:58	9:04	9:11	9:18	40
16	9:45	9:51	9:58	10:04	10:11	10:18	40
16	10:45	10:51	10:58	11:04	11:11	11:18	-
3	11:15	11:21	11:28	11:34	11:41	11:48	-

ROUTE 5

# ROUTE 5

## ROUTE 5

Weekend / Holiday

South Transfer Point // East Transfer Point

From Route	South Transfer Point	Park & Fish Hatch	Main & Carroll	Johnson Ingersoll	North & Mifflin	East Transfer Point	To Route
	<b>S</b>	2	3	4	5	<b>E</b>	
-	6:30	6:36	6:47	6:55	7:01	7:07	31
-/18	7:30	7:36	7:47	7:55	8:01	8:07	31
18	8:30	8:36	8:47	8:55	9:01	9:07	31
18	9:30	9:36	9:47	9:55	10:01	10:07	31
18	10:30	10:36	10:47	10:55	11:01	11:07	31
18	11:30	11:36	11:47	11:55	12:01	12:07	31
18	12:30	12:36	12:47	12:55	1:01	1:07	31
18	1:30	1:36	1:47	1:55	2:01	2:07	31
18	2:30	2:36	2:47	2:55	3:01	3:07	31
18	3:30	3:36	3:47	3:55	4:01	4:07	31
18	4:30	4:36	4:47	4:55	5:01	5:07	31
18	5:30	5:36	5:47	5:55	6:01	6:07	31
18	6:30	6:35	6:46	6:52	6:58	7:04	31/-
18	7:30	7:35	7:46	7:52	7:58	8:04	31
18	8:30	8:35	8:46	8:52	8:58	9:04	31
18	9:30	9:35	9:46	9:52	9:58	10:04	31
5	10:30	10:35	10:46	-	-	-	-

## ROUTE 5

Weekend / Holiday

East Transfer Point // South Transfer Point

From Route	East Transfer Point	North & East Wash	Gorham & Ingersoll	Mifflin & Pinckney	Park & Erin	South Transfer Point	To Route
	<b>E</b>	2	3	4	5	<b>S</b>	
-	6:45	6:51	6:59	7:05	7:14	7:23	18
-/32	7:45	7:51	7:59	8:05	8:14	8:23	18
32	8:45	8:51	8:59	9:05	9:14	9:23	18
32	9:45	9:51	9:59	10:05	10:14	10:23	18
32	10:45	10:51	10:59	11:05	11:14	11:23	18
32	11:45	11:51	11:59	12:05	12:14	12:23	18
32	12:45	12:51	12:59	1:05	1:14	1:23	18
32	1:45	1:51	1:59	2:05	2:14	2:23	18
32	2:45	2:51	2:59	3:05	3:14	3:23	18
32	3:45	3:51	3:59	4:05	4:14	4:23	18
32	4:45	4:51	4:59	5:05	5:14	5:23	18
32	5:45	5:51	5:59	6:05	6:14	6:23	18
32	6:45	6:51	6:58	7:04	7:11	7:18	18/-
32	7:45	7:51	7:58	8:04	8:11	8:18	18
32	8:45	8:51	8:58	9:04	9:11	9:18	18
32	9:45	9:51	9:58	10:04	10:11	10:18	5

Trip is NOT operated on Sundays or holidays.

Trips are NOT operated on holidays.



# ROUTE 6 ROUTE 6

Weekday

West Transfer Point // East Towne Mall

From Route	West Transfer Point	Mineral Point & Midvale	VIA: Toepfer & Tokay	Park & Regent	Main & Carroll	East Wash & Ingersoll	East Wash & Johnson	VIA: Wright & MATC Truax	Melody & Independence	Forest Run & Anniversary	East Towne Mall	To Route
→	<b>W</b>	2	3	4	5	6	7	8	9	10	11	→
-	5:30	-	5:36	5:45	5:54	5:58	6:03	6:08	-	-	6:18	36
-	5:45	5:52	-	6:01	6:10	6:15	6:21	-	6:31	6:38	6:43	6
6	6:00	-	6:07	6:17	6:26	6:30	6:36	6:42	-	-	6:52	20
-	6:15	6:23	-	6:33	6:44	6:49	6:55	7:01	7:11	7:17	7:23	20
73	6:30	-	6:37	6:48	6:58	7:03	7:09	7:15	-	-	7:26	36
67	6:45	6:53	-	7:04	7:15+	-	-	-	-	-	-	25
67	7:00	-	7:08	7:20	7:32	7:38	7:45	7:52	8:02	8:08	8:13	6
67	7:15	7:24	-	7:36	7:48	7:54	8:00	8:07	-	-	8:17	-
67	7:30	-	7:38	7:50	8:03	8:09	8:16	8:22	-	-	8:32	6
67	7:45	7:54	-	8:07	8:22	8:28	8:34	8:41	8:51	8:57	9:03	6
67	8:00	-	8:08	8:20	8:33	8:39	8:46	8:52	-	-	9:02	-
67	8:15	8:24	-	8:36	8:49	8:55	9:01	9:07	9:17	9:23	9:28	36
67	8:30	-	8:38	8:50	9:03	9:09	9:16	9:22	-	-	9:32	6
67	8:45	8:53	-	9:04	9:16	9:22	-	-	-	-	-	-
67	9:00	-	9:08	9:19	9:32	9:38	9:44	-	9:54	10:00	10:06	30
67	9:30	9:38	-	9:49	10:02	10:08	10:14	10:20	-	-	10:32	6
67	10:00	-	10:08	10:19	10:32	10:38	10:44	-	10:54	11:00	11:06	30
67	10:30	10:38	-	10:49	11:02	11:08	11:14	11:20	-	-	11:32	6
67	11:00	-	11:08	11:19	11:32	11:38	11:44	-	11:54	12:00	12:06	6
67	11:30	11:38	-	11:49	12:02	12:08	12:14	12:20	-	-	12:32	6
67	12:00	-	12:07	12:18	12:32	12:38	12:45	-	12:56	1:03	1:09	6
67	12:30	12:38	-	12:49	1:03	1:09	1:16	1:23	-	-	1:35	6
67	1:00	-	1:07	1:18	1:32	1:38	1:45	-	1:56	2:03	2:09	6
67	1:30	1:38	-	1:49	2:03	2:09	2:16	2:23	-	-	2:35	6
67	2:00	-	2:07	2:18	2:32	2:38	2:45	-	2:56	3:03	3:09	6
67	2:30	2:38	-	2:49	3:03	3:09	3:16	3:23	-	-	3:35	6
-	2:45	-	2:52	3:03	3:17	3:23	3:30	3:37	3:48	3:55	4:02	36
67	3:00	3:08	-	3:19	3:33	3:39	3:46	-	3:57	4:04	4:10	30
-	3:15	-	3:22	3:34	3:47	3:53	4:00	4:07	-	-	4:19	25
67	3:30	3:38	-	3:50	4:06	4:12	4:19	-	4:30	4:37	4:43	30
-	3:45	-	3:52	4:04	4:20	4:26	4:33	4:40	-	-	4:52	36
67	4:00	4:08	-	4:20	4:36	4:42	4:49	-	5:00	5:07	5:13	30
67	4:15	-	4:22	4:34	4:50	4:56	5:03	5:10	-	-	5:22	20
67	4:30	4:38	-	4:50	5:06	5:12	5:19	-	5:30	5:37	5:43	6
67	4:45	-	4:52	5:04	5:20	5:26	5:33	5:40	-	-	5:52	-
67	5:00	5:08	-	5:20	5:36	5:42	5:49	-	6:00	6:07	6:13	6
67	5:15	-	5:22	5:34	5:48	5:54	6:00	6:07	-	-	6:18	36
67	5:30	5:37	-	5:49	6:03	6:09	6:15	-	6:26	6:33	6:39	30
67	5:45	5:52	-	6:04	6:18	-	-	-	-	-	-	-
67	6:00	-	6:07	6:19	6:33	6:39	6:45	6:52	-	-	7:03	-
67	6:30	6:37	-	6:49	7:02	7:08	7:14	-	7:24	7:30	7:35	36
67	7:00	-	7:07	7:18	7:29	7:34	7:40	7:47	-	-	7:58	20
67	7:30	7:37	-	7:48	7:59	8:04	8:10	-	8:20	8:26	8:31	36
67	8:00	-	8:07	8:18	8:29	8:34	8:40	8:47	-	-	8:58	36
67	8:30	8:37	-	8:47	8:58	9:03	9:09	-	9:18	9:24	9:29	20
67	9:00	-	9:07	9:16	9:26	9:31	9:37	9:42	-	-	9:51	6
67	9:30	9:37	-	9:46	9:56	10:01	10:06	-	10:15	10:21	10:26	6
67	10:00	-	10:06	10:15	10:25	10:30	10:35	10:40	-	-	-	-
67	10:30	10:36	-	10:45	10:54	10:58	11:03	-	11:10	11:16	-	-
67	11:00	-	11:06	11:15	11:24	11:28	11:33	11:38	11:47	11:53	-	-
67	11:30	11:36	-	11:45	11:54	11:58	12:03	-	12:10	12:16	-	-



# ROUTE 6

Weekday

East Towne Mall // West Transfer Point

# ROUTE 6

From Route	East Towne Mall	Forest Run & Anniversary	Melody & Independence	VIA: Wright & MATC Truax	East Wash & Johnson	East Wash & Ingersoll	Mifflin & Pinckney	Park & University	VIA: Toepfer & Tokay	Mineral Point & Midvale	West Transfer Point	To Route
	11	10	9	8	7	6	5	4	3	2	W	
-	-	5:06	5:13	-	5:22	5:28	5:32	5:38	-	5:49	5:55	6
-	-	-	-	5:30	5:35	5:41	5:45	5:51	6:03	-	6:10	67
-	-	5:35	5:43	-	5:51	5:57	6:01	6:07	-	6:18	6:25	67
-	-	-	-	5:57	6:02	6:08	6:13	6:19	6:31	-	6:40	67
-	-	5:59	6:07	-	6:16	6:22	6:27	6:34	-	6:46	6:55	67
19	-	-	-	6:22	6:28	6:34	6:40	6:48	7:01	-	7:10	67
-	6:19	6:24	6:33	-	6:42	6:49	6:55	7:03	-	7:15	7:24	67
30	6:40	-	-	6:49	6:55	7:03	7:09	7:17	7:31	-	7:40	67
6	6:45	6:50	6:59	-	7:09	7:17	7:23	7:32	-	7:46	7:55	67
36	6:53	6:58	7:05	7:16	7:23	7:32	7:38	7:47	8:02	-	8:10	67
30	7:11	7:16	7:25	-	7:37	7:47	7:53	8:01	-	8:14	8:22	67
20	7:36	-	-	7:47	7:53	8:02	8:08	8:16	8:27	-	8:35	67
30	7:43	7:48	7:58	-	8:09	8:17	8:23	8:31	-	8:43	8:51	67
6	8:24	-	-	8:35	8:41	8:48	8:54	9:02	9:14	-	9:22	67
6	8:45	8:50	8:58	-	9:10	9:17	9:23	9:32	-	9:44	9:52	67
6	9:23	-	-	9:35	9:42	9:49	9:55	10:04	10:17	-	10:25	67
6	9:48	9:53	10:01	-	10:13	10:20	10:26	10:35	-	10:47	10:55	67
36	10:23	-	-	10:35	10:42	10:49	10:55	11:04	11:17	-	11:25	67
6	10:46	10:51	10:58	-	11:09	11:16	11:22	11:32	-	11:47	11:55	67
36	11:20	-	-	11:32	11:39	11:46	11:52	<b>12:02</b>	<b>12:17</b>	-	<b>12:25</b>	67
6	11:49	11:54	<b>12:01</b>	-	<b>12:11</b>	<b>12:18</b>	<b>12:24</b>	<b>12:33</b>	-	<b>12:47</b>	<b>12:55</b>	67
6	<b>12:22</b>	-	-	<b>12:34</b>	<b>12:41</b>	<b>12:48</b>	<b>12:54</b>	<b>1:03</b>	<b>1:17</b>	-	<b>1:25</b>	67
6	<b>12:49</b>	<b>12:54</b>	<b>1:01</b>	-	<b>1:11</b>	<b>1:18</b>	<b>1:24</b>	<b>1:33</b>	-	<b>1:47</b>	<b>1:55</b>	67
6	<b>1:22</b>	-	-	<b>1:34</b>	<b>1:41</b>	<b>1:48</b>	<b>1:54</b>	<b>2:03</b>	<b>2:17</b>	-	<b>2:25</b>	67
6	<b>1:44</b>	<b>1:49</b>	<b>1:56</b>	-	<b>2:08</b>	<b>2:15</b>	<b>2:21</b>	<b>2:30</b>	-	<b>2:47</b>	<b>2:55</b>	67
6	<b>2:21</b>	-	-	<b>2:33</b>	<b>2:39</b>	<b>2:46</b>	<b>2:52</b>	<b>3:01</b>	<b>3:17</b>	-	<b>3:25</b>	67
-	<b>2:30</b>	<b>2:35</b>	<b>2:42</b>	-	<b>2:55</b>	<b>3:02</b>	<b>3:08</b>	<b>3:17</b>	-	<b>3:32</b>	<b>3:40</b>	67
6	<b>2:47</b>	-	-	<b>2:59</b>	<b>3:05</b>	<b>3:12</b>	<b>3:18</b>	<b>3:27</b>	<b>3:47</b>	-	<b>3:55</b>	67
-	<b>3:02</b>	<b>3:07</b>	<b>3:14</b>	-	<b>3:24</b>	<b>3:31</b>	<b>3:37</b>	<b>3:48</b>	-	<b>4:02</b>	<b>4:10</b>	67
6	<b>3:22</b>	-	-	<b>3:34</b>	<b>3:40</b>	<b>3:47</b>	<b>3:53</b>	<b>4:02</b>	<b>4:17</b>	-	<b>4:25</b>	67
-	-	-	-	-	-	<b>4:02</b>	<b>4:07</b>	<b>4:17</b>	-	<b>4:32</b>	<b>4:40</b>	67
6	<b>3:48</b>	-	-	<b>3:59</b>	<b>4:05</b>	<b>4:12</b>	<b>4:18</b>	<b>4:30</b>	<b>4:47</b>	-	<b>4:55</b>	67
-	-	-	-	-	-	<b>4:32</b>	<b>4:37</b>	<b>4:47</b>	-	<b>5:02</b>	<b>5:10</b>	67
30	<b>4:07</b>	<b>4:12</b>	<b>4:19</b>	<b>4:30</b>	<b>4:36</b>	<b>4:43</b>	<b>4:49</b>	<b>5:00</b>	<b>5:16</b>	-	<b>5:25</b>	67
25	-	-	-	-	-	-	<b>5:06</b>	<b>5:17</b>	-	<b>5:31</b>	<b>5:39</b>	67
30	<b>4:39</b>	<b>4:44</b>	<b>4:51</b>	<b>5:02</b>	<b>5:08</b>	<b>5:15</b>	<b>5:21</b>	<b>5:31</b>	<b>5:46</b>	-	<b>5:55</b>	67
30	<b>5:08</b>	-	-	<b>5:19</b>	<b>5:25</b>	<b>5:32</b>	<b>5:38</b>	<b>5:48</b>	-	<b>6:02</b>	<b>6:10</b>	67
36	<b>5:19</b>	<b>5:24</b>	<b>5:31</b>	-	<b>5:40</b>	<b>5:46</b>	<b>5:52</b>	<b>6:02</b>	<b>6:17</b>	-	<b>6:25</b>	67
6	<b>5:56</b>	-	-	<b>6:06</b>	<b>6:12</b>	<b>6:18</b>	<b>6:24</b>	<b>6:33</b>	-	<b>6:47</b>	<b>6:55</b>	67
6	<b>6:23</b>	<b>6:28</b>	<b>6:35</b>	-	<b>6:44</b>	<b>6:50</b>	<b>6:55</b>	<b>7:04</b>	<b>7:17</b>	-	<b>7:25</b>	67
36	<b>6:59</b>	-	-	<b>7:09</b>	<b>7:15</b>	<b>7:21</b>	<b>7:26</b>	<b>7:34</b>	-	<b>7:47</b>	<b>7:55</b>	67
36	<b>7:23</b>	<b>7:28</b>	<b>7:35</b>	-	<b>7:44</b>	<b>7:51</b>	<b>7:56</b>	<b>8:04</b>	<b>8:17</b>	-	<b>8:25</b>	67
36	<b>7:59</b>	-	-	<b>8:09</b>	<b>8:15</b>	<b>8:21</b>	<b>8:26</b>	<b>8:34</b>	-	<b>8:47</b>	<b>8:55</b>	67
36	<b>8:23</b>	<b>8:28</b>	<b>8:35</b>	-	<b>8:44</b>	<b>8:51</b>	<b>8:56</b>	<b>9:04</b>	<b>9:17</b>	-	<b>9:25</b>	67
36	<b>8:59</b>	-	-	<b>9:09</b>	<b>9:15</b>	<b>9:21</b>	<b>9:26</b>	<b>9:34</b>	-	<b>9:47</b>	<b>9:55</b>	67
20	<b>9:25</b>	<b>9:30</b>	<b>9:37</b>	-	<b>9:46</b>	<b>9:53</b>	<b>9:58</b>	<b>10:05</b>	<b>10:17</b>	-	<b>10:25</b>	67
6	<b>10:04</b>	-	-	<b>10:13</b>	<b>10:18</b>	<b>10:24</b>	<b>10:29</b>	<b>10:36</b>	-	<b>10:48</b>	<b>10:55</b>	67
6	<b>10:30</b>	<b>10:34</b>	<b>10:41</b>	-	<b>10:49</b>	<b>10:54</b>	<b>10:59</b>	<b>11:06</b>	<b>11:18</b>	-	<b>11:25</b>	67
26	<b>10:55</b>	-	-	<b>11:04</b>	<b>11:09</b>	<b>11:15</b>	<b>11:20</b>	<b>11:27</b>	-	<b>11:39</b>	<b>11:46</b>	18

# ROUTE 6 ROUTE 6

Weekend / Holiday

West Transfer Point // East Towne Mall

From Route	West Transfer Point	Mineral Point & Midvale	VIA: Toepfer & Tokay	Park & Regent	Main & Carroll	East Wash & Ingersoll	East Wash & Johnson	VIA: Wright & MATC Truax	Melody & Independence	Forest Run & Anniversary	East Towne Mall	To Route
-	6:30	6:35	-	6:45	7:01	7:07	7:13	-	-	-	7:25	36
-/67	7:30	7:35	-	7:45	8:01	8:07	8:13	-	8:24	8:29	8:35	36
67	8:30	8:35	-	8:45	9:01	9:07	9:13	-	-	-	9:25	36
67	9:30	9:35	-	9:45	10:01	10:07	10:13	-	10:24	10:29	10:35	36
67	10:30	10:35	-	10:45	11:01	11:07	11:13	-	-	-	11:25	36
67	11:30	11:35	-	11:45	12:01	12:07	12:13	-	12:24	12:29	12:35	36
67	12:30	12:35	-	12:45	1:01	1:07	1:13	-	-	-	1:25	36
67	1:30	1:35	-	1:45	2:01	2:07	2:13	-	2:24	2:29	2:35	36
67	2:30	2:35	-	2:45	3:01	3:07	3:13	-	-	-	3:25	36
67	3:30	3:35	-	3:45	4:01	4:07	4:13	-	4:24	4:29	4:35	36
67	4:30	4:35	-	4:45	5:01	5:07	5:13	-	-	-	5:25	36
67	5:30	5:35	-	5:45	6:01	6:07	6:13	-	6:24	6:29	6:35	36
67	6:30	6:35	-	6:45	7:01	7:07	7:13	-	7:24	7:29	7:35	36/-
67	7:30	7:35	-	7:45	8:01	8:07	8:13	-	8:24	8:29	8:35	36
67	8:30	8:35	-	8:45	9:01	9:07	9:13	-	-	-	9:25	36
67	9:30	9:35	-	9:45	10:01	10:07	10:13	-	10:24	10:29	10:35	36
67	10:30	10:35	-	10:45	11:01	11:07	11:13	-	-	-	11:25	-

# ROUTE 6

Weekend / Holiday

East Towne Mall // West Transfer Point

From Route	East Towne Mall	Forest Run & Anniversary	Melody & Independence	VIA: Wright & MATC Truax	East Wash & Johnson	East Wash & Ingersoll	Mifflin & Pinckney	Park & University	VIA: Toepfer & Tokay	Mineral Point & Midvale	West Transfer Point	To Route
-	-	5:57	6:03	-	6:14	6:21	6:28	6:36	-	6:48	6:55	67
-	-	6:57	7:03	-	7:14	7:21	7:28	7:36	-	7:48	7:55	67
-/36	7:52	7:57	8:03	-	8:14	8:21	8:28	8:36	-	8:48	8:55	67
36	9:02	-	-	-	9:14	9:21	9:28	9:36	-	9:48	9:55	67
36	9:52	9:57	10:03	-	10:14	10:21	10:28	10:36	-	10:48	10:55	67
36	11:02	-	-	-	11:14	11:21	11:28	11:36	-	11:48	11:55	67
36	11:52	11:57	12:03	-	12:14	12:21	12:28	12:36	-	12:48	12:55	67
36	1:02	-	-	-	1:14	1:21	1:28	1:36	-	1:48	1:55	67
36	1:52	1:57	2:03	-	2:14	2:21	2:28	2:36	-	2:48	2:55	67
36	3:02	-	-	-	3:14	3:21	3:28	3:36	-	3:48	3:55	67
36	3:52	3:57	4:03	-	4:14	4:21	4:28	4:36	-	4:48	4:55	67
36	5:02	-	-	-	5:14	5:21	5:28	5:36	-	5:48	5:55	67
36	5:52	5:57	6:03	-	6:14	6:21	6:28	6:36	-	6:48	6:55	67
36	7:02	-	-	-	7:14	7:21	7:28	7:36	-	7:48	7:55	67/-
36	8:02	-	-	-	8:14	8:21	8:28	8:36	-	8:48	8:55	67
36	9:02	-	-	-	9:14	9:21	9:28	9:36	-	9:48	9:55	67
36	9:52	9:57	10:03	-	10:14	10:21	10:28	10:36	-	10:48	10:55	-

Trip is NOT operated on Sundays or holidays.

Trips are NOT operated on holidays.



# ROUTE 7

## ROUTE 7

Weekend / Holiday

West Transfer Point // East Transfer Point

From Route	West Transfer Point	Toepfer & Tokay	Monroe & Glenway	Johnson & Park	Main & Carroll	Jenifer & Ingersoll	Winnebago & Atwood	East Transfer Point	To Route
-	6:27	-	6:35	6:45	6:53	6:59	7:04	7:13	30
-	6:57	7:04	-	7:14	7:22	7:28	7:33	7:42	30
-/68	7:27	-	7:35	7:45	7:53	7:59	8:04	8:13	30
63	7:57	8:04	-	8:14	8:22	8:28	8:33	8:42	30
68	8:27	-	8:35	8:45	8:53	8:59	9:04	9:13	30
63	8:57	9:04	-	9:14	9:22	9:28	9:33	9:42	30
68	9:27	-	9:35	9:45	9:53	9:59	10:04	10:13	30
63	9:57	10:04	-	10:14	10:22	10:28	10:33	10:42	30
68	10:27	-	10:35	10:45	10:53	10:59	11:04	11:13	30
63	10:57	11:04	-	11:14	11:22	11:28	11:33	11:42	30
68	11:27	-	11:35	11:45	11:53	11:59	12:04	12:13	30
63	11:57	12:04	-	12:14	12:22	12:28	12:33	12:42	30
68	12:27	-	12:35	12:45	12:53	12:59	1:04	1:13	30
63	12:57	1:04	-	1:14	1:22	1:28	1:33	1:42	30
68	1:27	-	1:35	1:45	1:53	1:59	2:04	2:13	30
63	1:57	2:04	-	2:14	2:22	2:28	2:33	2:42	30
68	2:27	-	2:35	2:45	2:53	2:59	3:04	3:13	30
63	2:57	3:04	-	3:14	3:22	3:28	3:33	3:42	30
68	3:27	-	3:35	3:45	3:53	3:59	4:04	4:13	30
63	3:57	4:04	-	4:14	4:22	4:28	4:33	4:42	30
68	4:27	-	4:35	4:45	4:53	4:59	5:04	5:13	30
63	4:57	5:04	-	5:14	5:22	5:28	5:33	5:42	30
68	5:27	-	5:35	5:45	5:53	5:59	6:04	6:13	30
63	5:58	6:04	-	6:14	6:22	6:27	6:32	6:41	30
68	6:28	-	6:35	6:45	6:53	6:58	7:03	7:12	30/-
63	6:58	7:04	-	7:14	7:22	7:27	7:32	7:41	30
68	7:28	-	7:35	7:45	7:53	7:58	8:03	8:12	30
63	7:58	8:04	-	8:14	8:22	8:27	8:32	8:41	30
68	8:28	-	8:35	8:45	8:53	8:58	9:03	9:12	30
63	8:58	9:04	-	9:14	9:22	9:27	9:32	9:41	30
68	9:28	-	9:35	9:45	9:53	9:58	10:03	10:12	-
63	9:58	10:04	-	10:14	10:22	10:27	10:32	10:41	-
68	10:28	-	10:35	10:45	10:53	10:58	11:03	11:12	-

Trip is NOT operated on Sundays or holidays.

Trips are NOT operated on holidays.

# ROUTE 7

Weekend / Holiday

East Transfer Point // West Transfer Point

ROUTE 7

From Route	East Transfer Point	Winebago & Atwood	Jenifer & Ingersoll	Mifflin & Pinckney	University & Park	Monroe & Glenway	Toepfer & Tokay	West Transfer Point	To Route
-	6:12	6:20	6:25	6:32	6:40	6:50	-	6:58	68
-	6:42	6:50	6:55	7:02	7:10#	-	7:21	7:28	63
-	7:12	7:20	7:25	7:32	7:40	7:50	-	7:58	68
-/30	7:42	7:50	7:55	8:02	8:10#	-	8:21	8:28	63
30	8:12	8:20	8:25	8:32	8:40	8:50	-	8:58	68
30	8:42	8:50	8:55	9:02	9:10#	-	9:21	9:28	63
30	9:12	9:20	9:25	9:32	9:40	9:50	-	9:58	68
30	9:42	9:50	9:55	10:02	10:10#	-	10:21	10:28	63
30	10:12	10:20	10:25	10:32	10:40	10:50	-	10:58	68
30	10:42	10:50	10:55	11:02	11:10#	-	11:21	11:28	63
30	11:12	11:20	11:25	11:32	11:40	11:50	-	11:58	68
30	11:42	11:50	11:55	12:02	12:10#	-	12:21	12:28	63
30	12:12	12:20	12:25	12:32	12:40	12:50	-	12:58	68
30	12:42	12:50	12:55	1:02	1:10#	-	1:21	1:28	63
30	1:12	1:20	1:25	1:32	1:40	1:50	-	1:58	68
30	1:42	1:50	1:55	2:02	2:10#	-	2:21	2:28	63
30	2:12	2:20	2:25	2:32	2:40	2:50	-	2:58	68
30	2:42	2:50	2:55	3:02	3:10#	-	3:21	3:28	63
30	3:12	3:20	3:25	3:32	3:40	3:50	-	3:58	68
30	3:42	3:50	3:55	4:02	4:10#	-	4:21	4:28	63
30	4:12	4:20	4:25	4:32	4:40	4:50	-	4:58	68
30	4:42	4:50	4:55	5:02	5:10#	-	5:21	5:28	63
30	5:12	5:20	5:25	5:32	5:40	5:50	-	5:58	68
30	5:43	5:50	5:55	6:02	6:09#	-	6:20	6:27	63
30	6:13	6:20	6:25	6:32	6:39	6:49	-	6:57	68
30	6:43	6:50	6:55	7:02	7:09#	-	7:20	7:27	63/-
30	7:13	7:20	7:25	7:32	7:39	7:49	-	7:57	68
30	7:43	7:50	7:55	8:02	8:09#	-	8:20	8:27	63
30	8:13	8:20	8:25	8:32	8:39	8:49	-	8:57	68
30	8:43	8:50	8:55	9:02	9:09#	-	9:20	9:27	63
30	9:13	9:20	9:25	9:32	9:39	9:49	-	9:57	68
30	9:43	9:50	9:55	10:02	10:09#	-	10:20	10:27	63
30	10:13	10:20	10:25	10:32	10:39	10:49	-	10:57	-

Trip is NOT operated on Sundays or holidays.

Trips are NOT operated on holidays.

# Bus travels via Regent & Tokay. Trip serves stop on Park St. south of University.



# ROUTE 8

Weekend / Holiday – Cap Square // Spring Harbor

From Route	Main & Carroll	University & Park	Franklin & University	Sheboygan & Eau Claire	University & Norman	To Route
→	①	②	③	④	⑤	→
-	7:08	7:16	7:24	7:30	7:36	8
-/8	8:08	8:16	8:24	8:30	8:36	8
8	9:08	9:16	9:24	9:30	9:36	8
8	10:08	10:16	10:24	10:30	10:36	8
8	11:08	11:16	11:24	11:30	11:36	8
8	12:08	12:16	12:24	12:30	12:36	8
8	1:08	1:16	1:24	1:30	1:36	8
8	2:08	2:16	2:24	2:30	2:36	8
8	3:08	3:16	3:24	3:30	3:36	8
8	4:08	4:16	4:24	4:30	4:36	8
8	5:08	5:16	5:24	5:30	5:36	8
8	6:08	6:16	6:24	6:30	6:36	8
8	7:08	7:16	7:24	7:30	7:36	8/-
8	8:08	8:16	8:24	8:30	8:36	8
8	9:08	9:16	9:24	9:30	9:36	8
8	10:08	10:16	10:24	10:30	10:36	-

# ROUTE 8

Weekend / Holiday – Spring Harbor // Cap Square

From Route	University & Norman	Sheboygan & Eau Claire	Franklin & University	University & Breese	Main & Carroll	To Route
→	⑤	④	③	②	①	→
-/8	7:41	7:44	7:50	7:56	8:06	8
8	8:41	8:44	8:50	8:56	9:06	8
8	9:41	9:44	9:50	9:56	10:06	8
8	10:41	10:44	10:50	10:56	11:06	8
8	11:41	11:44	11:50	11:56	12:06	8
8	12:41	12:44	12:50	12:56	1:06	8
8	1:41	1:44	1:50	1:56	2:06	8
8	2:41	2:44	2:50	2:56	3:06	8
8	3:41	3:44	3:50	3:56	4:06	8
8	4:41	4:44	4:50	4:56	5:06	8
8	5:41	5:44	5:50	5:56	6:06	8
8	6:41	6:44	6:50	6:56	7:06	8
8	7:41	7:44	7:50	7:56	8:06	8
8	8:41	8:44	8:50	8:56	9:06	8
8	9:41	9:44	9:50	9:56	10:06	8

Trip is NOT operated on Sundays or holidays.

Trips are NOT operated on holidays.

# ROUTE 8

Madison is  
 Laughter, smiles, crazy and calm  
 Madison is  
 Happy, blissful, sappy and full of glee  
 But most of all, Madison is you and me

Eliza Marcus Grade 6 Wingra

Metro EDGWOOD COLLEGE MADISON Arts COMMISSION

Bus Lines is made possible through a partnership between Metro and the Madison Poets Laureate with design by Edgewood College Graphic Design students. mymetrobus.com/poetry





# ROUTE 10

Weekday

University Row // Union Corners

# ROUTE 10

From Route	University Row & University	Sheboygan & Eau Claire	Highland & Waisman Cntr	Campus & Babcock	Johnson & Frances	Johnson & Ingersoll	Wilson & Bassett	Jenifer & Ingersoll	North & East Wash	North & Mifflin	To Route
	1	2	3	4	5	6	7	8	9	10	
-	-	7:11	-	7:22	7:26	-	7:29	-	-	-	10
-	-	7:20	7:29	7:38	7:42	-	-	-	-	-	10
-	-	7:28	-	7:39	7:43	-	7:46	-	-	-	10
28	-	7:46	-	7:57	8:01	-	8:04	-	-	-	10
10	-	8:03	8:12	8:21	8:25	-	8:29	-	-	-	10
29	-	8:16	-	8:27	8:31	-	8:34	8:39	8:47	-	10
10	8:28	8:31	-	8:42	8:46	-	8:49	-	-	-	10
28	-	8:35	8:44	8:53	8:57	-	-	-	-	-	10
10	-	8:41	-	8:52	8:56	-	8:59	9:04	9:12	-	10
10	-	8:46	-	8:57	9:01	-	-	-	-	-	10
38	-	8:51	-	9:02	9:06	-	9:09	-	-	-	10
10	8:53	8:56	-	9:07	9:11	9:16	-	-	-	9:22	10
38	-	9:05	9:14	9:23	9:27	-	-	-	-	-	10
10	-	9:10	-	9:21	9:25	-	9:27	9:33	9:42	-	10
10	9:17	9:20	-	9:31	9:35	9:40	-	-	-	9:45	10
10	9:27	9:30	9:40	9:49	9:53	-	9:55	10:01	10:10	-	10
10	-	9:40	-	9:51	9:55	-	-	-	-	-	10
10	9:47	9:50	-	10:01	10:05	10:10	-	-	-	10:15	10
10	9:57	10:00	10:10	10:19	10:23	-	10:25	10:31	10:40	-	10
10	10:17	10:20	-	10:31	10:35	10:40	-	-	-	10:45	10
10	10:22	10:25	10:34	10:43	10:47	-	-	-	-	-	10
10	10:27	10:30	10:39	10:48	10:53	-	10:56	11:02	11:10	-	10
10	10:47	10:50	-	11:00	11:05	11:12	-	-	-	11:18	10
10	10:57	11:00	11:09	11:18	11:23	-	11:26	11:32	11:40	-	10
10	-	11:10	-	11:20	11:25	-	11:29	-	-	-	10
10	11:17	11:20	-	11:30	11:35	11:42	-	-	-	11:48	10
10	11:27	11:30	11:39	11:48	11:53	-	11:56	12:02	12:10	-	10
10	11:47	11:50	-	12:00	12:05	12:12	-	-	-	12:18	10
10	11:57	12:00	12:09	12:18	12:23	-	12:26	12:32	12:40	-	10
10	12:17	12:20	-	12:30	12:35	12:42	-	-	-	12:48	10
10	12:27	12:30	12:39	12:48	12:53	-	12:56	1:02	1:10	-	10
10	12:47	12:50	-	1:00	1:05	1:12	-	-	-	1:18	10
10	12:57	1:00	1:09	1:18	1:23	-	1:26	1:32	1:40	-	10
10	1:17	1:20	-	1:30	1:35	1:42	-	-	-	1:48	10
10	1:27	1:30	1:39	1:48	1:53	-	1:56	2:01	2:09	-	10
10	1:47	1:50	-	2:00	2:05	2:13	-	-	-	2:19	10
10	1:57	2:00	2:09	2:18	2:23	-	2:26	2:31	2:39	-	10
10	-	2:10	2:18	2:27	2:32	2:39	-	-	-	2:46	10
10	2:27	2:30	2:39	2:48	2:53	-	2:56	3:01	3:09	-	10
10	-	2:43	-	2:53	2:59	-	-	-	-	-	10
10	2:54	2:57	3:05	3:14	3:19	3:26	-	-	-	3:33	10
10	3:12	3:15	-	3:25	3:31	-	-	-	-	-	10
10	3:24	3:27	3:35	3:44	3:49	3:56	-	-	-	4:03	10
10	3:33	3:36	-	3:46	3:52	-	-	-	-	-	10
10	-	3:46	-	3:56	4:02	-	-	-	-	-	10
10	-	3:57	4:05	4:14	4:19	4:26	-	-	-	4:33	10
10	4:03	4:06	-	4:16	4:22	-	-	-	-	-	10
10	-	4:16	-	4:26	4:32	-	-	-	-	-	10
10	4:24	4:27	4:35	4:44	4:49	4:56	-	-	-	5:03	10
10	4:33	4:36	-	4:46	4:52	-	-	-	-	-	10
10	-	4:47	-	4:57	5:03	-	-	-	-	-	10
10	4:54	4:57	5:05	5:14	5:19	5:26	-	-	-	5:33	10
10	5:13	5:16	-	5:26	5:32	-	-	-	-	-	10
10	5:24	5:27	5:35	5:44	5:49	5:56	-	-	-	6:03	10
10	5:54	5:57	6:05	6:14	6:19	6:26	-	-	-	6:33	10
10	6:03	6:06	-	6:16	6:22	-	-	-	-	-	10
10	-	6:17	6:25	6:34	6:39	-	-	-	-	-	10
10	6:25	6:28	6:36	6:45	6:50	6:57	-	-	-	7:04	10
10	-	6:48	6:56	7:05	7:10	7:17	-	-	-	7:24	10
73	-	7:03	7:11	7:19	7:24	-	7:27	-	-	-	10
2	-	7:46	-	7:55	8:00	-	-	-	-	-	10
10	8:01	8:03	8:11	8:19	8:24	-	8:27	-	-	-	10
10	8:31	8:33	8:41	8:49	8:54	-	8:57	-	-	-	10

Trips are NOT operated on holidays or during times the UW is not in session. See page 134 for UW Service Calendar or visit [mymetrobus.com/calendar](http://mymetrobus.com/calendar).

Note: Trips using Time Point 3 travel via old University Ave.

# ROUTE 10

## ROUTE 10

Weekday

Union Corners // University Row

From Route	North & East Wash	North & Mifflin	Jenifer & Ingersoll	Wilson & Bassett	Johnson & Ingersoll	Johnson & Frances	Campus & Babcock	Highland & Waisman Cntr	Sheboygan & Eau Claire	University Row & University	To Route
	9	10	8	7	6	5	4	3	2	1	
26	7:08	-	-	-	7:18	7:29	7:34	7:42	-	-	15
10	-	-	-	7:32	-	7:38	7:42	7:51	-	-	10
10	-	-	-	-	-	7:47	7:51	7:59	8:06	-	15
2	7:36	-	-	-	7:46	7:57	8:02	8:10	-	-	10
10	-	-	-	7:56	-	8:02	8:06	8:15	-	-	10
10	-	-	-	8:08	-	8:14	8:18	8:27	8:34	-	10
10	-	-	-	-	-	8:21	8:25	8:33	8:40	8:43	10
-	-	-	-	-	8:12	8:23	8:27	8:36	-	-	10
25	8:05	-	-	-	8:14	8:25	8:30	8:38	-	-	10
-	-	-	-	8:26	-	8:32	8:36	8:45	-	-	-
-	8:17	-	-	-	8:25	8:34	8:39	8:47	-	-	15
-	-	-	-	8:31	-	8:37	8:41	8:50	-	-	38
10	-	-	-	8:40	-	8:46	8:50	8:59	-	-	10
10	-	-	-	-	-	8:49	8:53	9:02	-	-	-
15	8:34	-	-	-	8:42	8:51	8:56	9:04	9:10	9:13	10
10	-	-	-	8:54	-	9:00	9:04	9:13	9:20	9:23	10
10	8:58	-	-	-	9:06	9:14	9:19	9:26	9:33	-	10
10	-	-	-	9:15	-	9:21	9:26	9:33	9:40	9:43	10
15	-	9:05	9:14	9:20	-	9:25	9:30	9:38	9:45	-	-
37	-	-	-	-	9:21	9:29	9:34	9:41	-	-	-
10	9:18	-	-	-	9:26	9:34	9:39	9:46	-	-	10
28	-	-	-	9:37	-	9:43	9:48	9:56	10:03	10:06	10
10	-	9:29	9:38	9:44	-	9:49	9:54	10:02	10:09	10:12	10
10	9:47	-	-	-	9:55	10:03	10:08	-	10:16	10:19	10
10	-	9:59	10:08	10:14	-	10:19	10:24	10:32	10:39	10:42	10
37	-	-	-	-	10:18	10:26	10:31	-	-	-	10
10	10:17	-	-	-	10:25	10:33	10:38	-	10:46	10:49	10
10	-	-	-	-	-	10:46	10:51	10:58	-	-	10
10	-	10:29	10:38	10:44	-	10:49	10:54	11:02	11:09	11:12	10
10	10:47	-	-	-	10:55	11:03	11:08	-	11:16	11:19	10
10	-	10:59	11:08	11:14	-	11:19	11:24	11:32	11:39	11:42	10
10	11:17	-	-	-	11:25	11:33	11:38	-	11:46	11:49	10
10	-	-	-	11:40	-	11:46	11:51	11:58	-	-	-
10	-	11:29	11:38	11:44	-	11:49	11:54	12:02	12:09	12:12	10
10	11:47	-	-	-	11:55	12:03	12:08	-	12:16	12:19	10
10	-	11:59	12:08	12:14	-	12:19	12:24	12:32	12:39	12:42	10
10	12:17	-	-	-	12:25	12:33	12:38	-	12:46	12:49	10
10	-	12:29	12:38	12:44	-	12:49	12:54	1:02	1:09	1:12	10
10	12:49	-	-	-	12:56	1:03	1:08	-	1:16	1:19	10
10	-	12:59	1:08	1:14	-	1:19	1:24	1:32	1:39	1:42	10
10	1:16	-	-	-	1:23	1:30	1:35	-	1:43	1:46	10
10	-	1:24	1:33	1:39	-	1:44	1:49	1:57	2:04	-	10
10	1:46	-	-	-	1:53	2:00	2:05	-	2:13	2:16	10
10	-	1:54	2:03	2:09	-	2:14	2:19	2:27	2:34	-	10
10	2:16	-	-	-	2:23	2:30	2:35	-	2:43	2:46	10
10	-	2:24	2:33	2:39	-	2:44	2:49	2:57	3:04	3:07	10
10	2:46	-	-	-	2:53	3:00	3:05	-	3:13	3:16	10
10	-	-	-	-	-	3:08	3:13	-	3:24	3:27	10
10	-	2:57	3:06	3:13	-	3:19	3:24	3:33	3:41	-	10
10	3:14	-	-	-	3:20	3:29	3:34	-	3:45	-	10
10	-	-	-	-	-	3:39	3:44	-	3:55	3:58	10
10	-	-	-	-	-	3:49	3:54	4:03	4:11	-	10
10	-	-	-	-	-	3:59	4:04	-	4:15	4:18	10
10	-	-	-	-	-	4:09	4:14	-	4:25	4:28	10
10	-	-	-	-	-	4:19	4:24	4:33	4:41	-	10
10	-	-	-	-	-	4:29	4:34	-	4:45	4:48	10
10	-	-	-	-	-	4:39	4:44	4:53	5:01	5:04	10
10	-	-	-	-	-	4:49	4:54	5:03	5:11	-	10
10	-	-	-	-	-	4:59	5:04	-	5:15	5:18	10
10	-	-	-	-	-	5:09	5:14	5:23	5:31	-	-
10	-	-	-	-	-	5:19	5:24	5:33	5:41	-	10
10	-	-	-	-	-	5:29	5:34	-	5:45	5:48	10
10	-	-	-	-	-	5:39	5:44	-	5:55	5:58	10
10	-	-	-	-	-	5:49	5:54	6:03	6:11	-	10
10	-	-	-	-	-	5:59	6:04	-	6:15	6:18	10
10	-	-	-	-	-	6:19	6:24	6:33	6:41	-	10
10	-	-	-	-	-	6:49	6:54	7:03	7:11	-	-
10	-	-	-	7:32	-	7:36	7:40	7:48	7:56	7:58	10
10	-	-	-	-	-	8:06	8:10	8:18	8:26	8:28	10
10	-	-	-	8:32	-	8:36	8:40	8:48	8:56	-	-
10	-	-	-	9:02	-	9:06	9:10	9:18	9:26	-	-

Trips are NOT operated on holidays or during times the UW is not in session.  
See page 134 for UW Service Calendar or visit [mymetrobus.com/calendar](http://mymetrobus.com/calendar).

Note: Trips using Time Point 3 travel via old University Ave.



# ROUTE 11

## ROUTE 11

Weekday a.m.

West Transfer Point // Capitol Square // Dutch Mill

From Route	West Transfer Point	Regent & Price	Observatory & Highland	Johnson & Park	Main & Carroll	John Nolen & Rimrock	Broadway & Bridge	Dutch Mill Park & Ride	To Route
→	W	2	3	4	5	6	7	8	→
-	-	-	-	-	5:56	6:02	6:11	6:17	12
-	-	-	-	-	6:26	6:32	6:41	6:47	12
52	6:15	6:23	6:31	6:39	6:46	6:52	7:01	7:07	12
52	6:45	6:55	7:05	7:14	7:22	7:31	7:40	7:46	12
52	7:15	7:25	7:36	7:46	7:54	8:03	8:12	8:18	12
52	7:45	7:55	8:05	8:15	8:22	-	-	-	-
52	8:15	8:25	8:35	8:45	8:52	-	-	-	-
52	8:45	8:55	9:05	9:15	9:22	-	-	-	-
03	9:15	9:25	9:35	9:45	9:52	-	-	-	-

## ROUTE 11

Weekday p.m.

Dutch Mill // Capitol Square // West Transfer Point

From Route	Dutch Mill Park & Ride	Broadway & Bridge	John Nolen & Rimrock	Main & Carroll	Johnson & Park	Observatory & Highland	Regent & Price	West Transfer Point	To Route
→	8	7	6	5	4	3	2	W	→
-	-	-	-	3:31	3:41	3:51	4:01	4:10	52
70	-	-	-	4:01	4:11	4:21	4:31	4:40	52
12	4:07	4:13	4:23	4:31	4:41	4:51	5:01	5:10	52
12	4:37	4:43	4:53	5:01	5:11	5:21	5:31	5:40	-
12	5:07	5:14	5:24	5:32	5:42	5:51	6:00	6:09	-

## Work for the City that Works for you!

Jobs can be found 24-hours a day on the City Job Opportunity Telephone Line at (608)266-6500. If you have questions please call the Human Resources Department at (608)266-4615.

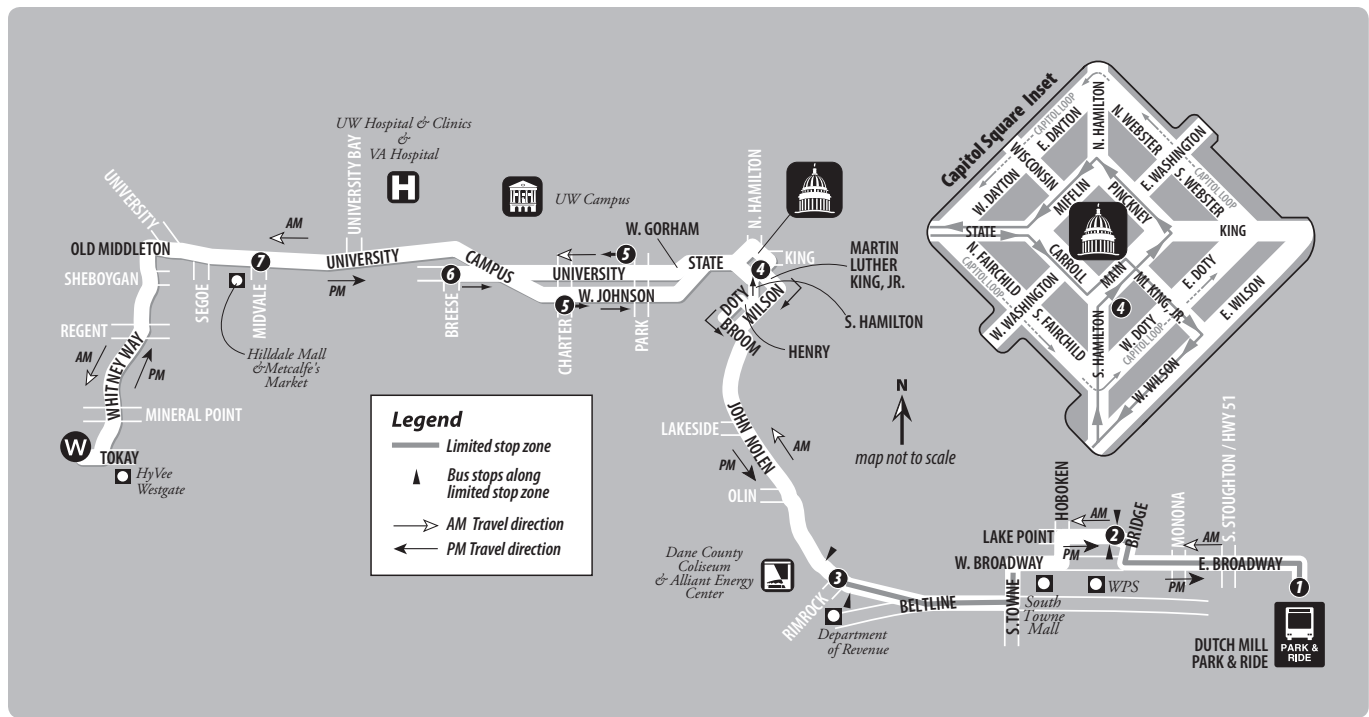


AN EQUAL OPPORTUNITY EMPLOYER

Apply online: [www.cityofmadison.com/jobs](http://www.cityofmadison.com/jobs)

# ROUTE 12 MAP

# ROUTE 12



## ROUTE 12

Weekday a.m.

Dutch Mill // Capitol Square // West Transfer Point

From Route	Dutch Mill Park & Ride	Lake Point & Bridge	John Nolen & Rimrock	Main & Carrall	University & Park	University & Breese	University & Midvale	West Transfer Point	To Route
→	①	②	③	④	⑤	⑥	⑦	W	→
-	6:01	6:07	6:12	6:20	6:27	-	6:33	6:41	3
11	6:28	6:34	6:39	6:47	6:54	-	7:00	7:08	3
11	6:53	7:00	7:05	7:13	7:22	-	7:29	7:37	52
11	7:23	7:30	7:35	7:43	7:52	-	7:59	8:07	52
11	7:53	8:00	8:05	8:13	8:22	-	-	-	15
11	8:23	8:30	8:35	8:43	8:52	-	-	-	-

## ROUTE 12

Weekday p.m.

West Transfer Point // Capitol Square // Dutch Mill

From Route	West Transfer Point	University & Midvale	University & Breese	Johnson & Charter	Main & Carrall	John Nolen & Rimrock	Lake Point & Bridge	Dutch Mill Park & Ride	To Route
→	W	⑦	⑥	⑤	④	③	②	①	→
-	-	-	3:25	3:28	3:38	3:47	3:53	4:00	11
-	-	-	3:55	3:58	4:08	4:17	4:23	4:30	11
52	4:15	4:24	-	4:31	4:41	4:49	4:55	5:03	11
52	4:45	4:54	-	5:01	5:11	5:19	5:25	5:33	-
52	5:15	5:24	-	5:31	5:41	5:49	5:55	6:03	-
52	5:45	5:53	-	5:59	6:09	6:16	6:22	6:27	-

# ROUTE 13

## ROUTE 13

Weekday – South Transfer Point // UW Campus

From Route	South Transfer Point	John Nolen & Rimrock	Park & Fish Hatch	University & Park	To Route
→	<b>S</b>	2	3	4	→
13	5:40	5:48	5:53	6:01	13
13	6:00	6:08	6:13	6:21	13
13	6:30	6:38	6:43	6:51	13
13	7:00	7:10	7:17	7:27	13
13	7:30	7:40	7:47	7:57	13
13	8:00	8:10	8:17	8:27	13
13	8:30	8:40	8:47	8:57	13
13	9:30	9:40	9:47	9:57	13
13	10:30	10:40	10:45	10:54	13
13	11:30	11:40	11:45	11:54	13
13	<b>12:30</b>	<b>12:40</b>	<b>12:45</b>	<b>12:54</b>	–
13	1:30	1:40	1:45	1:54	13
13	2:30	2:40	2:45	2:54	13
4	3:00	3:10	3:15	3:25	13
13	3:30	3:40	3:45	3:55	13
13	4:00	4:10	4:15	4:25	13
18	4:30	4:40	4:45	4:55	13
13	5:00	5:10	5:15	5:25	13
18	5:30	5:40	5:45	5:55	13
13	6:00	6:09	6:14	6:22	–
15	6:30	6:39	6:44	6:52	13
13	7:30	7:39	7:44	7:52	13
13	8:30	8:38	8:43	8:50	13
13	9:30	9:38	9:43	9:50	13
13	10:30	10:38	10:43	10:50	13
13	11:30	11:38	11:43	11:50	–

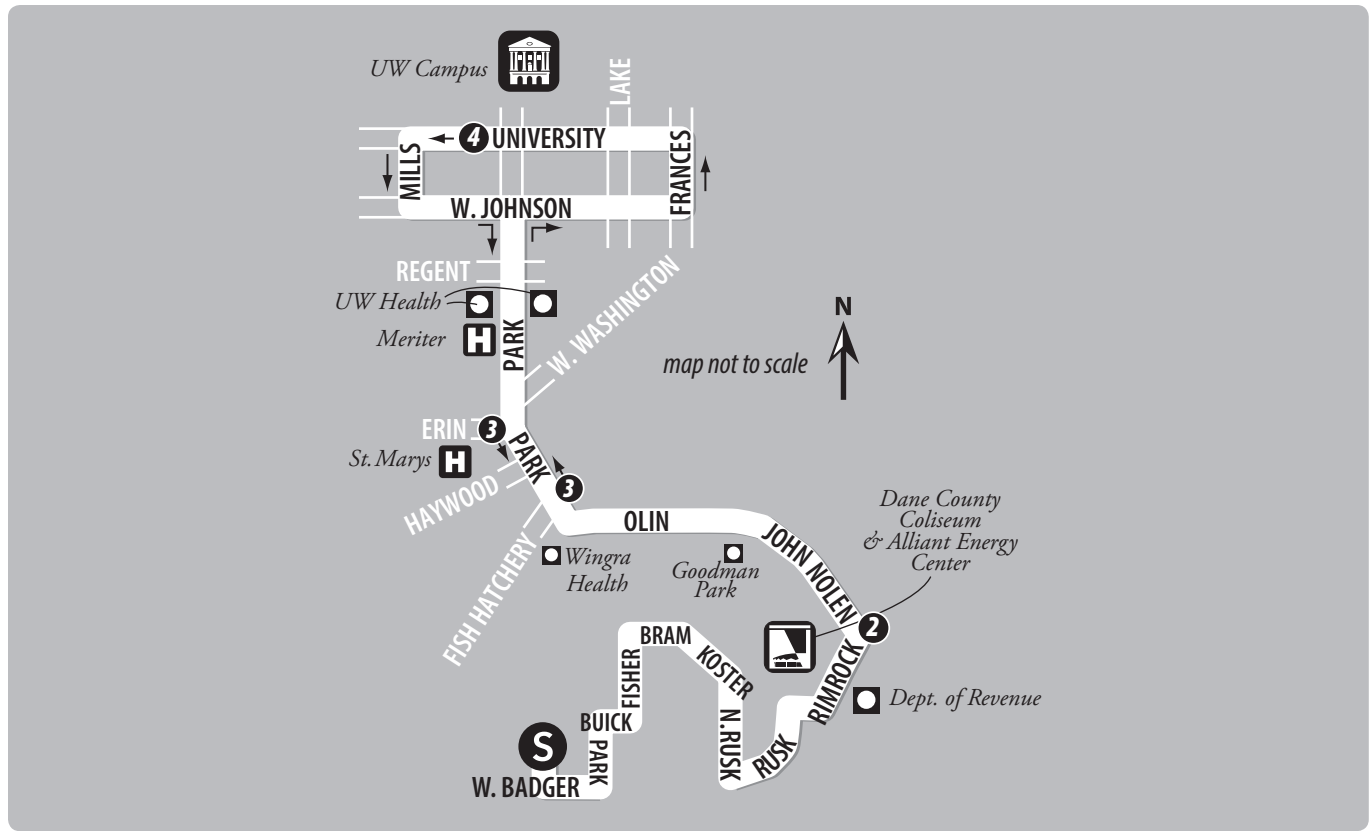
# ROUTE 13

Weekday – UW Campus // South Transfer Point

From Route	University & Park	Park & Erin	John Nolen & Rimrock	South Transfer Point	To Route
→	4	3	2	<b>S</b>	→
13	6:02	6:07	6:14	6:22	13
13	6:32	6:37	6:44	6:52	13
13	7:02	7:07	7:14	7:22	13
13	7:32	7:37	7:44	7:52	13
13	8:02	8:07	8:14	8:22	13
13	8:29	8:34	8:41	8:49	–
13	9:02	9:08	9:15	9:24	13
13	10:02	10:08	10:15	10:24	13
13	11:02	11:08	11:15	11:24	13
13	<b>12:02</b>	<b>12:08</b>	<b>12:15</b>	<b>12:24</b>	13
–	1:02	1:08	1:15	1:24	13
13	2:02	2:08	2:15	2:24	13
13	3:00	3:06	3:13	3:22	13
13	3:30	3:36	3:43	3:52	13
13	4:00	4:06	4:14	4:23	18
13	4:30	4:36	4:44	4:53	13
13	5:00	5:06	5:14	5:23	18
13	5:32	5:38	5:46	5:55	13
13	6:02	6:08	6:16	6:25	–
13	7:02	7:07	7:14	7:22	13
13	8:02	8:07	8:14	8:22	13
13	9:02	9:07	9:14	9:22	13
13	10:02	10:07	10:14	10:22	13
13	11:02	11:07	11:14	11:22	13

# ROUTE 13 MAP

# ROUTE 13



## ROUTE 13

Weekend / Holiday

STP // UW Campus

From Route	South Transfer Point	John Nolen & Rimrock	Park & Fish Hatch	University & Park	To Route
→	<b>S</b>	<b>2</b>	<b>3</b>	<b>4</b>	→
-	6:30	6:39	6:44	6:53	13
-/16	7:30	7:39	7:44	7:53	13
16	8:30	8:39	8:44	8:53	13
16	9:30	9:39	9:44	9:53	13
16	10:30	10:39	10:44	10:53	13
16	11:30	11:39	11:44	11:53	13
16	12:30	12:39	12:44	12:53	13
16	1:30	1:39	1:44	1:53	13
16	2:30	2:39	2:44	2:53	13
16	3:30	3:39	3:44	3:53	13
16	4:30	4:39	4:44	4:53	13
16	5:30	5:39	5:44	5:53	13
16	6:30	6:39	6:44	6:53	13
16	7:30	7:39	7:44	7:53	13
16	8:30	8:39	8:44	8:53	13
16	9:30	9:39	9:44	9:53	13

## ROUTE 13

Weekend / Holiday

UW Campus // STP

From Route	University & Park	Park & Erin	John Nolen & Rimrock	South Transfer Point	To Route
→	<b>4</b>	<b>3</b>	<b>2</b>	<b>S</b>	→
13	7:02	7:07	7:14	7:22	40
13	8:02	8:07	8:14	8:22	40
13	9:02	9:07	9:14	9:22	40
13	10:02	10:07	10:14	10:22	40
13	11:02	11:07	11:14	11:22	40
13	12:02	12:07	12:14	12:22	40
13	1:02	1:07	1:14	1:22	40
13	2:02	2:07	2:14	2:22	40
13	3:02	3:07	3:14	3:22	40
13	4:02	4:07	4:14	4:22	40
13	5:02	5:07	5:14	5:22	40
13	6:02	6:07	6:14	6:22	40
13	7:02	7:07	7:14	7:22	40/-
13	8:02	8:07	8:14	8:22	40
13	9:02	9:07	9:14	9:22	40
13	10:02	10:07	10:14	10:22	40

Trip is NOT operated on Sundays or holidays.

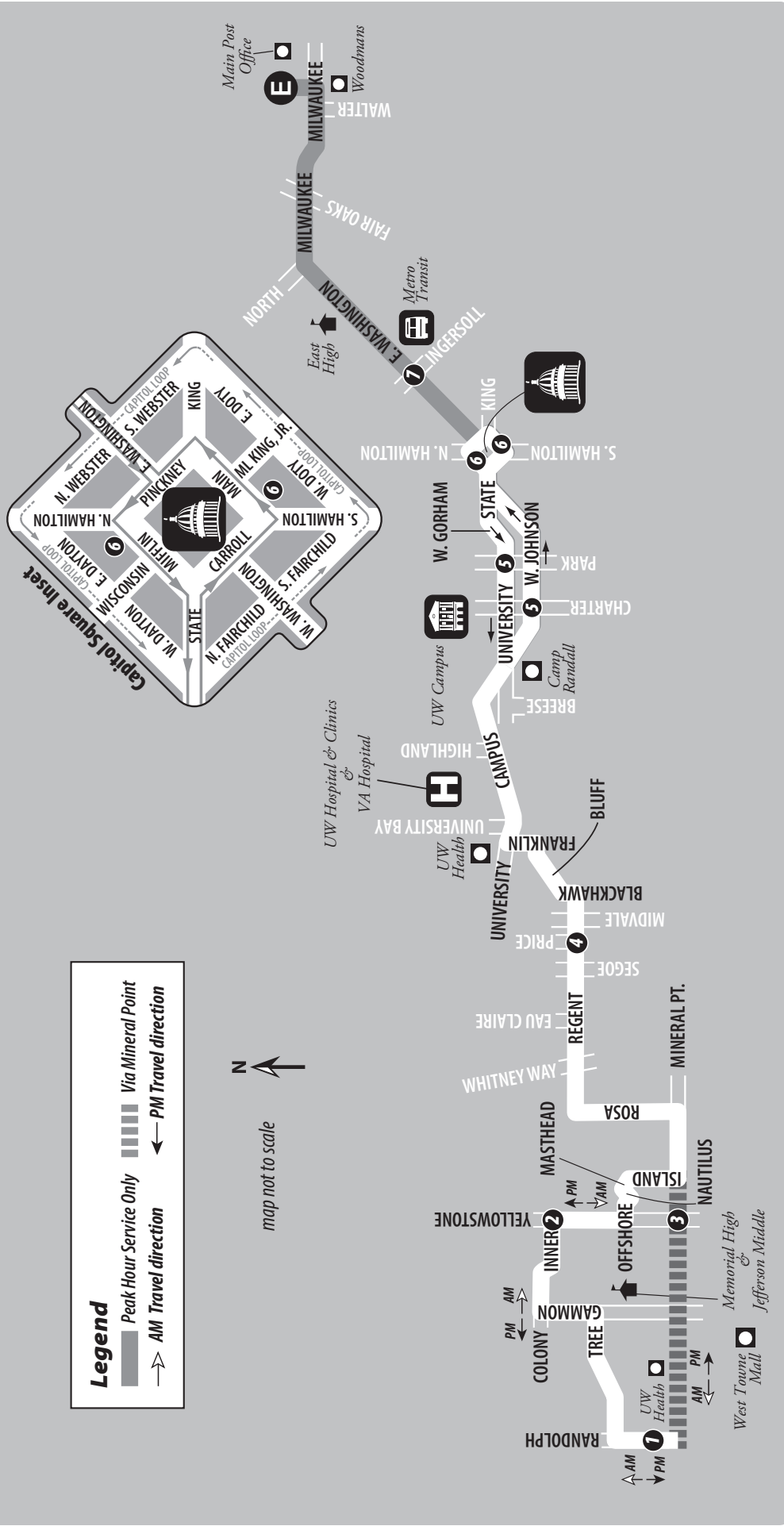
Trips are NOT operated on holidays.

# ROUTE 14 MAP

**Legend**

- █ Peak Hour Service Only
- ▬ Via Mineral Point
- ↑ AM Travel direction
- ↓ PM Travel direction

map not to scale





# ROUTE 14

Weekday

Wexford Ridge // Capitol Square // East Transfer Point

# ROUTE 14

From Route	Randolph & Westward	Inner & Yellowstone	Mineral Point & Yellowstone	Regent & Price	Johnson & Charter	Main & Carroll	East Wash & Ingersoll	East Transfer Point	To Route
	1	2	3	4	5	6	7	E	
-	5:49	5:55	-	6:07	6:16	6:24	6:28	6:36	35
18	6:17	6:23	-	6:36	6:46	6:54	6:59	7:07	35
14	6:44	6:50	-	7:03	7:15	7:24	7:29	7:38	35
14	7:10	7:16	-	7:30	7:42	7:51	7:56	8:05	35
14	7:41	7:47	-	8:01	8:13	8:21	8:26	8:35	-
14	8:13	8:19	-	8:32	8:43	8:51	8:56	9:05	-
14	8:43	8:49	-	9:02	9:13	9:21	9:26	-	-
14	9:13	9:19	-	9:32	9:43	9:51	-	-	-
14	10:15	10:21	-	10:34	10:45	10:54	-	-	15
14	11:15	11:21	-	11:34	11:45	11:54	-	-	15
14	<b>12:21</b>	-	<b>12:25</b>	<b>12:34</b>	<b>12:45</b>	<b>12:54</b>	-	-	15
14	<b>1:22</b>	-	<b>1:26</b>	<b>1:35</b>	<b>1:45</b>	<b>1:54</b>	-	-	15
14	<b>2:21</b>	-	<b>2:25</b>	<b>2:34</b>	<b>2:44</b>	<b>2:54</b>	<b>2:59</b>	<b>3:11</b>	33
-	-	-	-	<b>3:04</b>	<b>3:14</b>	<b>3:24</b>	<b>3:29</b>	<b>3:41</b>	33
14	<b>3:19</b>	-	<b>3:23</b>	<b>3:32</b>	<b>3:42</b>	<b>3:53</b>	<b>3:59</b>	<b>4:11</b>	33
14	<b>3:49</b>	-	<b>3:53</b>	<b>4:02</b>	<b>4:12</b>	<b>4:23</b>	<b>4:29</b>	<b>4:41</b>	33
14	<b>4:19</b>	-	<b>4:23</b>	<b>4:32</b>	<b>4:42</b>	<b>4:53</b>	<b>4:59</b>	<b>5:11</b>	33
14	<b>4:49</b>	-	<b>4:53</b>	<b>5:02</b>	<b>5:12</b>	<b>5:23</b>	<b>5:29</b>	<b>5:41</b>	33
14	<b>5:22</b>	-	<b>5:26</b>	<b>5:35</b>	<b>5:45</b>	<b>5:54</b>	<b>6:00</b>	<b>6:11</b>	33
14	<b>5:54</b>	-	<b>5:58</b>	<b>6:07</b>	<b>6:18</b>	<b>6:26</b>	-	-	-
14	<b>6:22</b>	-	<b>6:26</b>	<b>6:35</b>	<b>6:45</b>	<b>6:53</b>	-	-	15
14	<b>7:23</b>	-	<b>7:27</b>	<b>7:36</b>	<b>7:45</b>	<b>7:53</b>	-	-	15
14	<b>8:24</b>	-	<b>8:28</b>	<b>8:37</b>	<b>8:45</b>	<b>8:53</b>	-	-	15
14	<b>9:24</b>	-	<b>9:28</b>	<b>9:37</b>	<b>9:45</b>	<b>9:53</b>	-	-	15
14	<b>10:24</b>	-	<b>10:28</b>	<b>10:37</b>	<b>10:45</b>	<b>10:53</b>	-	-	-



WISCONSIN'S  
ENTERTAINMENT  
DESTINATION  
[overture.org](http://overture.org)

Photo by Jeff Trickle

# ROUTE 14

## ROUTE 14

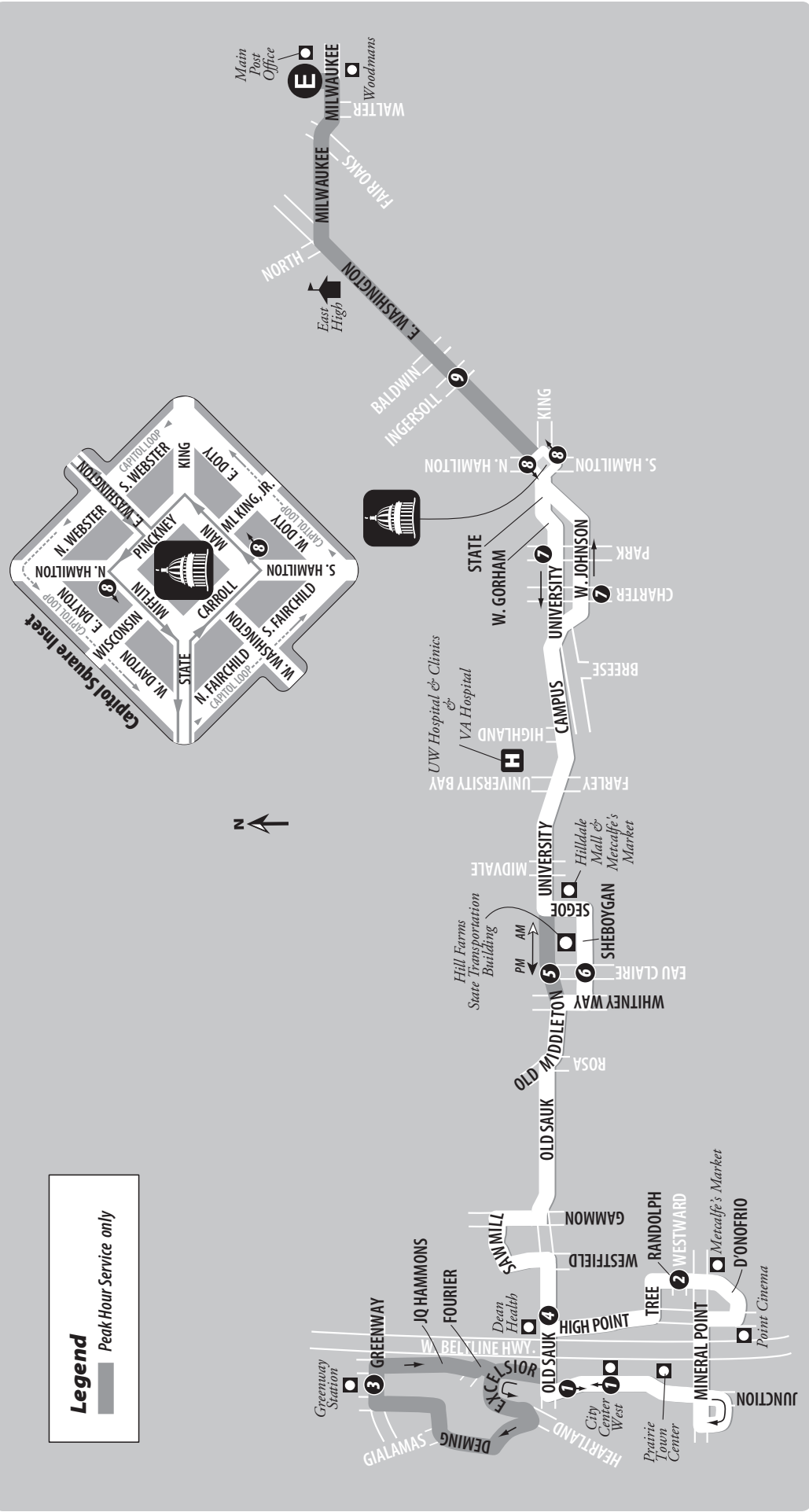
Weekday

East Transfer Point // Capitol Square // Wexford Ridge

From Route	East Transfer Point	East Wash & Ingersoll	Mifflin & Pinckney	University & Park	Regent & Price	Mineral Point & Yellowstone	Inner & Yellowstone	Randolph & Westward	To Route
	<b>E</b>	7	6	5	4	3	2	1	
33	5:45	5:56	6:00	6:06	6:14	6:20	-	6:27	14
33	6:15	6:26	6:30	6:36	6:46	6:52	-	6:59	14
33	6:45	6:56	7:00	7:06	7:16	7:22	-	7:29	14
33	7:14	7:28	7:34	7:41	7:52	7:58	-	8:05	14
33	7:44	7:58	8:04	8:11	8:22	8:28	-	8:35	14
33	8:14	8:28	8:34	8:42	8:53	8:59	-	9:06	14
33	8:44	8:58	9:04	9:11	9:21	-	-	-	-
33	9:14	9:27	9:32	9:40	9:51	9:57	-	10:04	14
15	-	-	10:42	10:49	10:59	11:05	-	11:12	14
15	-	-	11:42	11:49	11:59	<b>12:05</b>	-	<b>12:12</b>	14
15	-	-	<b>12:42</b>	<b>12:50</b>	<b>1:00</b>	-	<b>1:10</b>	<b>1:17</b>	14
15	-	-	<b>1:41</b>	<b>1:48</b>	<b>2:00</b>	-	<b>2:12</b>	<b>2:19</b>	14
-	-	<b>2:30</b>	<b>2:35</b>	<b>2:42</b>	<b>2:53</b>	-	<b>3:04</b>	<b>3:11</b>	14
-	-	<b>2:58</b>	<b>3:03</b>	<b>3:11</b>	<b>3:23</b>	-	<b>3:34</b>	<b>3:41</b>	14
-	-	<b>3:28</b>	<b>3:33</b>	<b>3:41</b>	<b>3:53</b>	-	<b>4:04</b>	<b>4:11</b>	14
35	<b>3:46</b>	<b>3:58</b>	<b>4:03</b>	<b>4:11</b>	<b>4:24</b>	-	<b>4:35</b>	<b>4:42</b>	14
35	<b>4:16</b>	<b>4:28</b>	<b>4:33</b>	<b>4:41</b>	<b>4:54</b>	-	<b>5:05</b>	<b>5:12</b>	14
35	<b>4:46</b>	<b>4:58</b>	<b>5:04</b>	<b>5:12</b>	<b>5:25</b>	-	<b>5:37</b>	<b>5:44</b>	14
35	<b>5:16</b>	<b>5:29</b>	<b>5:34</b>	<b>5:42</b>	<b>5:56</b>	-	<b>6:08</b>	<b>6:15</b>	14
35	<b>5:45</b>	<b>5:58</b>	<b>6:03</b>	<b>6:11</b>	<b>6:24</b>	-	<b>6:36</b>	<b>6:43</b>	-
35	<b>6:15</b>	<b>6:26</b>	<b>6:31</b>	<b>6:38</b>	<b>6:49</b>	-	<b>7:00</b>	<b>7:07</b>	-
19	-	-	<b>6:46</b>	<b>6:53</b>	<b>7:03</b>	-	<b>7:13</b>	<b>7:20</b>	14
19	-	-	<b>7:46</b>	<b>7:53</b>	<b>8:03</b>	-	<b>8:13</b>	<b>8:20</b>	14
19	-	-	<b>8:46</b>	<b>8:53</b>	<b>9:02</b>	-	<b>9:13</b>	<b>9:20</b>	14
19	-	-	<b>9:46</b>	<b>9:53</b>	<b>10:02</b>	-	<b>10:13</b>	<b>10:20</b>	14
19	-	-	<b>10:46</b>	<b>10:52</b>	<b>11:01</b>	-	<b>11:12</b>	<b>11:19</b>	-

# ROUTE 15 MAP

**Legend**  
 Peak Hour Service only



# ROUTE 15

## ROUTE 15

Weekday

Junction Ridge // Capitol Square // East Transfer Point

From Route	Junction & Old Sauk	Randolph & Westward	Junction & City Center	JQ Hammons & Greenway	Old Sauk & High Point	Old Middleton & Eau Claire	Sheboygan Eau Claire	Johnson & Charter	Main & Carroll	East Wash & Ingersoll	East Transfer Point	To Route
	1	2	1	3	4	5	6	7	8	9	E	
-	5:33	5:41	-	-	5:46	-	5:57	6:06	6:13	6:17	6:25	33
-	6:02	6:10	-	-	6:15	-	6:26	6:36	6:43	6:48	6:56	33
-	6:29	6:38	-	-	6:43	-	6:55	7:05	7:13	7:18	7:27	33
15	6:49	6:58	-	-	7:04	7:17	-	7:28	7:37	7:42	7:51	33
-	-	7:05	7:14	-	7:17	7:30	-	7:43	-	-	-	28
15	7:19	7:29	-	-	7:35	7:48	-	7:59	8:09	8:15	8:24	33
10	-	-	-	-	-	-	7:54	8:06	8:16	-	-	-
-	-	7:36	7:45	-	7:49	8:04	-	8:15	-	-	-	10
10	-	-	-	-	-	-	8:12	8:24	8:34	-	-	-
15	7:47	7:57	-	-	8:03	8:19	-	8:30	8:38	8:43	-	-
27	-	-	-	-	-	-	8:30	8:42	8:52	8:58	-	10
28	-	8:08	8:17	-	8:20	8:35	-	8:45	8:55	-	-	-
15	8:18	8:28	-	-	8:34	8:49	-	8:59	9:07	9:13	-	-
10	-	-	-	-	-	-	8:53	9:05	9:15	9:21	-	-
12	-	8:45	8:53	-	8:56	9:06	-	9:15	9:25	-	-	-
15	8:50	9:00	-	-	9:06	9:19	-	9:29	9:37	9:43	-	-
15	9:20	9:29	-	-	9:34	9:45	-	9:55	10:03	-	-	15
15	9:52	10:01	-	-	10:05	10:17	-	10:27	10:35	-	-	14
15	10:47	10:56	-	-	11:01	-	11:14	11:26	11:35	-	-	14
15	11:47	11:56	-	-	12:01	-	12:14	12:26	12:35	-	-	14
15	-	-	12:59	-	1:02	-	1:15	1:26	1:35	-	-	14
15	-	-	2:03	-	2:06	-	2:17	2:28	2:37	2:43	2:54	35
-	-	-	-	-	-	-	2:47	2:58	3:07	3:13	3:24	35
15	-	-	3:00	-	3:02	-	3:14	3:26	3:37	3:43	3:56	35
15	-	-	3:19	3:28	3:34	-	3:45	3:56	4:07	4:14	4:26	35
15	-	-	3:49	3:58	4:04	-	4:15	4:26	4:37	4:44	4:56	35
15	-	-	4:18	4:27	4:33	-	4:44	4:55	5:07	5:13	5:25	35
15	-	-	4:47	4:56	5:02	-	5:15	5:27	5:37	5:43	5:55	35
15	-	-	5:17	5:26	5:32	-	5:44	5:56	6:06	6:12	6:22	35
15	-	-	5:42	5:51	5:57	-	6:08	6:19	6:29	-	-	-
71	-	-	6:39	6:48	6:54	-	7:05	7:16	7:26	-	-	70
15	-	-	7:54	-	7:56	-	8:06	8:16	8:24	-	-	70
15	-	-	8:56	-	8:58	-	9:07	9:16	9:24	-	-	70
15	-	-	9:56	-	9:58	-	10:07	10:16	10:24	-	-	70

Last stop is on W. Johnson St. at Frances St.

# ROUTE 15

Weekday

East Transfer Point // Capitol Square // Junction Ridge


# ROUTE 15

From Route	East Transfer Point	East Wash & Ingersoll	Mifflin & Pinckney	University & Park	Sheboygan Eau Claire	Old Middleton & Eau Claire	Old Sauk & High Point	JQ Hammons & Greenway	Junction & Old Sauk	Randolph & Westward	Junction & City Center	To Route
	<b>E</b>	9	8	7	6	5	4	3	1	2	1	
35	5:40	5:52	5:57	6:03	6:14	-	6:25	6:34	6:41	-	-	15
35	6:10	6:23	6:28	6:34	6:46	-	6:57	7:06	7:13	-	-	15
35	6:40	6:54	6:59	7:06	7:18	-	7:29	7:38	7:45	-	-	15
35	6:59	7:14	7:20	7:29	7:41	-	7:52	8:01	8:08	-	-	15
35	7:29	7:44	7:50	7:59	8:11	-	8:22	8:31	8:38	-	-	15
35	7:59	8:13	8:19	8:27	8:38	-	8:48	8:56	9:03	-	-	15
35	8:29	8:43	8:49	8:57	9:08	-	9:18	9:26	9:33	-	-	15
35	8:59	9:12	9:18	9:26	9:39	-	-	-	-	-	-	-
15	-	-	10:06	10:13	10:23	-	10:34	-	10:36	-	-	15
14	-	-	11:03	11:12	11:24	-	11:34	-	11:36	-	-	15
14	-	-	12:03	12:11	12:23	-	12:35	-	-	12:38	12:47	15
14	-	-	1:03	1:12	1:24	-	1:36	-	-	1:39	1:49	15
14	-	-	2:03	2:12	2:24	-	2:36	-	-	2:39	2:49	15
-	-	2:19	2:25	2:32	-	2:44	2:55	-	-	2:59	3:08	15
-	-	2:44	2:50	2:58	-	3:09	3:21	-	-	3:26	3:35	15
-	-	3:14	3:20	3:28	-	3:40	3:52	-	-	3:56	4:05	15
-	-	3:45	3:50	3:58	-	4:09	4:22	-	-	4:26	4:36	15
-	-	-	4:02	4:10	-	4:21	4:31	-	4:34	4:44	-	15
33	4:00	4:13	4:19	4:27	-	4:39	4:51	-	-	4:55	5:04	15
-	-	-	4:32	4:40	-	4:52	5:03	-	5:06	5:16	-	15
33	4:30	4:43	4:49	4:58	-	5:10	5:23	-	-	5:27	5:36	15
15	-	-	-	5:10	-	5:23	5:33	-	5:36	5:46	-	-
33	5:00	5:13	5:19	5:27	-	5:41	5:54	-	-	5:59	6:08	-
15	-	-	-	5:40	-	5:51	6:02	-	6:04	6:13	-	13
33	5:30	5:43	5:49	5:57	6:10	-	6:22	-	-	6:26	6:34	-
33	6:02	6:15	6:20	6:28	6:41	-	6:53	-	-	6:57	7:04	-
14	-	-	7:03	7:13	7:26	-	7:38	-	-	7:42	7:50	15
14	-	-	8:05	8:13	8:25	-	8:36	-	-	8:39	8:48	15
14	-	-	9:05	9:12	9:24	-	9:34	-	-	9:37	9:46	15
14	-	-	10:05	10:12	10:24	-	10:35	-	-	10:38	10:46	-

## Cat Poem

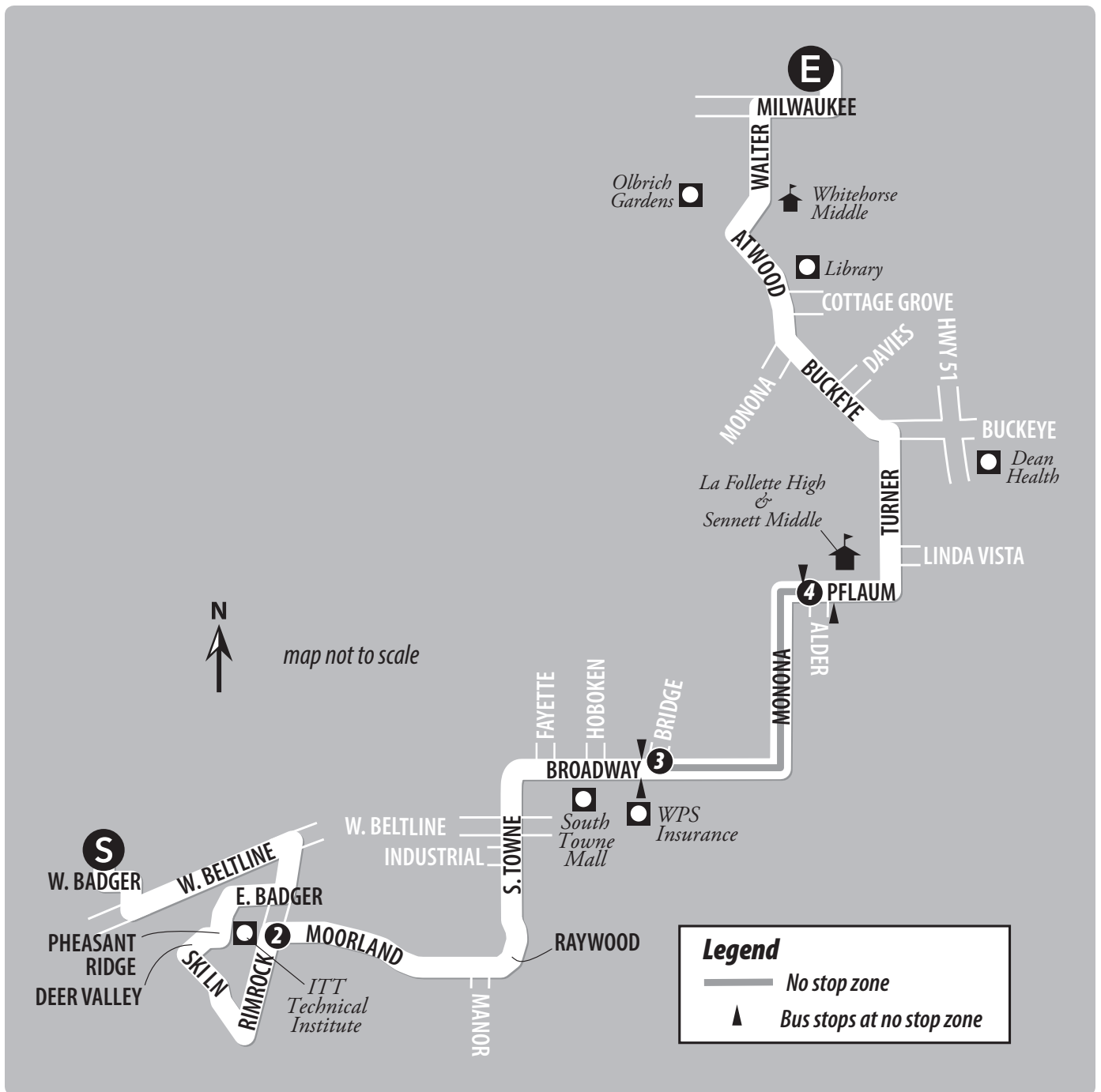
*My cat is as soft as a bear  
 And a bear is as big as a lion  
 And a lion is as cute as a chipmunk  
 And a chipmunk is as striped as a zebra  
 And a zebra is as colorful as a parrot  
 And a parrot is as birdie as a bird  
 I love my cat so much  
 I also love bears, lions, chipmunks, zebras, and parrots  
 And other animals  
 My favorite animal is a cat.*

Elena H.  
 Age 8  
 Wingra School



Bus Lines is made possible through a partnership between Metro and the Madison Poets Laureate with design by Edgewood College Graphic Design students. [mymetrobus.com/poetry](http://mymetrobus.com/poetry)

# ROUTE 16 MAP



# ROUTE 16

Weekday – South Transfer Point // East Transfer Point

From Route	South Transfer Point	Moorland & Rimrock	Broadway & Bridge	Pflaum & Alder	East Transfer Point	To Route
-	-	-	-	5:55	6:11	5
16	6:00	6:08	6:17	6:24	6:40	5
40	6:30	6:38	6:47	6:54	7:10	5
5	7:00	7:08	7:17	7:24	7:40	5
5	7:30	7:38	7:47	7:54	8:10	5
5	8:00	8:08	8:17	8:24	8:40	5
5	8:30	8:38	8:47	8:54	9:10	5
5	9:30	9:38	9:47	9:54	10:10	32
5	10:30	10:38	10:47	10:54	11:10	5
5	11:30	11:38	11:47	11:54	<b>12:10</b>	32
5	<b>12:30</b>	<b>12:38</b>	<b>12:47</b>	<b>12:54</b>	<b>1:10</b>	5
5	<b>1:30</b>	<b>1:38</b>	<b>1:47</b>	<b>1:54</b>	<b>2:10</b>	32
5	<b>2:30</b>	<b>2:38</b>	<b>2:47</b>	<b>2:54</b>	<b>3:10</b>	5
5	<b>3:30</b>	<b>3:38</b>	<b>3:47</b>	<b>3:54</b>	<b>4:10</b>	5
5	<b>4:00</b>	<b>4:08</b>	<b>4:17</b>	<b>4:24</b>	<b>4:40</b>	5
5	<b>4:30</b>	<b>4:38</b>	<b>4:47</b>	<b>4:54</b>	<b>5:10</b>	5
5	<b>5:00</b>	<b>5:08</b>	<b>5:17</b>	<b>5:24</b>	<b>5:40</b>	5
5	<b>5:30</b>	<b>5:38</b>	<b>5:47</b>	<b>5:54</b>	<b>6:10</b>	-
5	<b>6:00</b>	<b>6:08</b>	<b>6:17</b>	<b>6:24</b>	<b>6:40</b>	5
4	<b>6:30</b>	<b>6:38</b>	<b>6:47</b>	<b>6:54</b>	<b>7:10</b>	-
16	<b>7:00</b>	<b>7:08</b>	<b>7:17</b>	<b>7:24</b>	<b>7:40</b>	5
40	<b>8:00</b>	<b>8:08</b>	<b>8:17</b>	<b>8:24</b>	<b>8:40</b>	5
40	<b>9:00</b>	<b>9:08</b>	<b>9:17</b>	<b>9:24</b>	<b>9:40</b>	5
40	<b>10:00</b>	<b>10:08</b>	<b>10:17</b>	<b>10:24</b>	<b>10:40</b>	5
40	<b>11:00</b>	<b>11:08</b>	<b>11:17</b>	<b>11:24</b>	<b>11:40</b>	-

# ROUTE 16

Weekday – East Transfer Point // South Transfer Point

From Route	East Transfer Point	Pflaum & Alder	Broadway & Bridge	Moorland & Rimrock	South Transfer Point	To Route
-	-	-	5:37	5:46	5:56	16
-	-	-	6:07	6:16	6:26	18
5	6:15	6:27	6:33	6:42	6:55	40
5	6:45	6:57	7:03	7:12	7:25	18
5	7:15	7:27	7:33	7:42	7:55	5
5	7:45	7:57	8:03	8:12	8:25	5
5	8:15	8:27	8:33	8:42	8:55	5
5	8:45	8:57	9:03	9:12	9:25	5
32	9:45	9:57	10:03	10:12	10:25	5
5	10:45	10:57	11:03	11:12	11:25	5
32	11:45	11:57	<b>12:03</b>	<b>12:12</b>	<b>12:25</b>	18
5	<b>12:45</b>	<b>12:57</b>	<b>1:03</b>	<b>1:12</b>	<b>1:25</b>	5
32	<b>1:45</b>	<b>1:57</b>	<b>2:03</b>	<b>2:12</b>	<b>2:25</b>	5
5	<b>2:45</b>	<b>2:57</b>	<b>3:03</b>	<b>3:12</b>	<b>3:25</b>	5
5	<b>3:15</b>	<b>3:27</b>	<b>3:33</b>	<b>3:42</b>	<b>3:55</b>	5
5	<b>3:45</b>	<b>3:57</b>	<b>4:03</b>	<b>4:12</b>	<b>4:25</b>	5
5	<b>4:15</b>	<b>4:27</b>	<b>4:33</b>	<b>4:42</b>	<b>4:55</b>	5
5	<b>4:45</b>	<b>4:57</b>	<b>5:03</b>	<b>5:12</b>	<b>5:25</b>	5
5	<b>5:15</b>	<b>5:27</b>	<b>5:33</b>	<b>5:42</b>	<b>5:55</b>	5
5	<b>5:45</b>	<b>5:57</b>	<b>6:03</b>	<b>6:12</b>	<b>6:25</b>	5
5	<b>6:15</b>	<b>6:27</b>	<b>6:33</b>	<b>6:42</b>	<b>6:55</b>	16
5	<b>6:45</b>	<b>6:57</b>	<b>7:03</b>	<b>7:12</b>	<b>7:25</b>	5
32	<b>7:45</b>	<b>7:57</b>	<b>8:03</b>	<b>8:12</b>	<b>8:25</b>	5
32	<b>8:45</b>	<b>8:57</b>	<b>9:03</b>	<b>9:12</b>	<b>9:25</b>	5
32	<b>9:45</b>	<b>9:57</b>	<b>10:03</b>	<b>10:12</b>	<b>10:25</b>	5
32	<b>10:45</b>	<b>10:57</b>	<b>11:03</b>	<b>11:12</b>	<b>11:25</b>	18
5	<b>11:15</b>	<b>11:27</b>	-	-	-	-

# ROUTE 16

## A lovable place

Where everyone is walking, there is love in the air.

When someone drops papers, someone will help them pick them up.

When someone falls down and hurts themselves, someone will help them feel better.

When someone feels sad, someone will make them happy again.

Everyone is helpful and makes Madison a lovable place.

Nicolas Silva, 2nd grade Crestwood Elementary School



Bus Lines is made possible through a partnership between Metro and the Madison Poets Laureate with design by Edgewood College Graphic Design students. [mymetrobus.com/poetry](http://mymetrobus.com/poetry)



# ROUTE 16

Weekend / Holiday

STP // ETP

From Route	South Transfer Point	Moorland & Rimrock	Broadway & Bridge	Pflaum & Alder	East Transfer Point	To Route
-	-	-	-	6:24	6:40	16
-	7:00	7:08	7:17	7:24	7:40	16
40	8:00	8:08	8:17	8:24	8:40	16
40	9:00	9:08	9:17	9:24	9:40	16
40	10:00	10:08	10:17	10:24	10:40	16
40	11:00	11:08	11:17	11:24	11:40	16
40	12:00	12:08	12:17	12:24	12:40	16
40	1:00	1:08	1:17	1:24	1:40	16
40	2:00	2:08	2:17	2:24	2:40	16
40	3:00	3:08	3:17	3:24	3:40	16
40	4:00	4:08	4:17	4:24	4:40	16
40	5:00	5:08	5:17	5:24	5:40	16
40	6:00	6:08	6:17	6:24	6:40	16
40	7:00	7:08	7:17	7:24	7:40	16/-
40	8:00	8:08	8:17	8:24	8:40	16
40	9:00	9:08	9:17	9:24	9:40	16
40	10:00	10:08	10:17	10:24	10:40	16
16	10:30	10:37	10:45	10:51	11:05	-

# ROUTE 16

Weekend / Holiday

ETP // STP

From Route	East Transfer Point	Pflaum & Alder	Broadway & Bridge	Moorland & Rimrock	South Transfer Point	To Route
16	6:45	6:57	7:03	7:12	7:25	13
-/16	7:45	7:57	8:03	8:12	8:25	13
16	8:45	8:57	9:03	9:12	9:25	13
16	9:45	9:57	10:03	10:12	10:25	13
16	10:45	10:57	11:03	11:12	11:25	13
16	11:45	11:57	12:03	12:12	12:25	13
16	12:45	12:57	1:03	1:12	1:25	13
16	1:45	1:57	2:03	2:12	2:25	13
16	2:45	2:57	3:03	3:12	3:25	13
16	3:45	3:57	4:03	4:12	4:25	13
16	4:45	4:57	5:03	5:12	5:25	13
16	5:45	5:57	6:03	6:12	6:25	13
16	6:45	6:57	7:03	7:12	7:25	13/-
16	7:45	7:57	8:03	8:12	8:25	13
16	8:45	8:57	9:03	9:12	9:25	13
16	9:45	9:57	10:03	10:12	10:25	16
16	10:45	10:56	11:01	11:09	11:20	-

Trip is NOT operated on Sundays or holidays.

Trips are NOT operated on holidays.

**We Put Your Best Interest First**  
To learn more, visit [uwcu.org](http://uwcu.org).





# ROUTE 17

## ROUTE 17

Weekday

NTP // ETP

From Route	North Transfer Point	Shopko Dr & Pick 'N Save	East Transfer Point	To Route
	<b>N</b>	<b>2</b>	<b>E</b>	
-	6:30	6:33	6:43	17
21	7:00	-	7:13	31
17	7:30	-	7:43	39
17	8:00	8:03	8:13	17
17	8:30	8:33	8:43	39
17	9:00	9:03	9:13	17
17	9:30	9:33	9:43	39
17	10:00	10:03	10:13	17
17	10:30	10:33	10:43	39
17	11:00	11:03	11:13	17
17	11:30	11:33	11:43	39
17	12:00	12:03	12:13	17
17	12:30	12:33	12:43	39
17	1:00	1:03	1:13	17
17	1:30	1:33	1:43	39
20	2:00	2:03	2:13	17
17	2:30	2:33	2:43	39
17	3:00	3:03	3:13	17
17	3:30	3:33	3:43	39
17	4:00	4:03	4:13	17
17	4:30	4:33	4:43	39
17	5:00	5:03	5:13	17
17	5:30	5:33	5:43	39
17	6:00	6:03	6:13	-
17	6:30	6:33	6:43	17
17	7:00	7:03	7:13	17
17	7:30	7:33	7:43	17
21	8:30	8:33	8:43	17
21	9:30	9:33	9:43	17

## ROUTE 17

Weekday

ETP // NTP

From Route	East Transfer Point	Shopko Dr & Pick 'N Save	North Transfer Point	To Route
	<b>E</b>	<b>2</b>	<b>N</b>	
17	6:45	6:52	6:56	20
-	7:15	-	7:26	17
34	7:45	-	7:56	17
17	8:15	8:22	8:26	17
34	8:45	8:52	8:56	17
17	9:15	9:22	9:26	17
34	9:45	9:52	9:56	17
17	10:15	10:22	10:26	17
34	10:45	10:52	10:56	17
17	11:15	11:22	11:26	17
34	11:45	11:52	11:56	17
17	12:15	12:22	12:26	17
34	12:45	12:52	12:56	17
17	1:15	1:22	1:26	17
34	1:45	1:52	1:56	2
17	2:15	2:22	2:26	17
34	2:45	2:52	2:56	17
17	3:15	3:22	3:26	17
34	3:45	3:52	3:56	17
17	4:15	4:22	4:26	17
34	4:45	4:52	4:56	17
17	5:15	5:22	5:26	17
34	5:45	5:52	5:56	17
39	6:15	6:22	6:26	17
17	6:45	6:52	6:56	17
17	7:15	7:22	7:26	17
17	7:45	7:52	7:56	22
17	8:45	8:52	8:56	21
17	9:45	9:52	9:56	21

# ROUTE 17

Weekend / Holiday

NTP // ETP

From Route	North Transfer Point	Shopko Dr at Pick 'N Save	East Transfer Point	To Route
	<b>N</b>	<b>2</b>	<b>E</b>	
22	7:00	7:03	7:13	17
21	7:30	7:33	7:43	17
22	8:00	8:03	8:13	17
21	8:30	8:33	8:43	17
22	9:00	9:03	9:13	17
21	9:30	9:33	9:43	17
22	10:00	10:03	10:13	17
21	10:30	10:33	10:43	17
22	11:00	11:03	11:13	17
21	11:30	11:33	11:43	17
22	12:00	12:03	12:13	17
21	12:30	12:33	12:43	17
22	1:00	1:03	1:13	17
21	1:30	1:33	1:43	17
22	2:00	2:03	2:13	17
21	2:30	2:33	2:43	17
22	3:00	3:03	3:13	17
21	3:30	3:33	3:43	17
22	4:00	4:03	4:13	17
21	4:30	4:33	4:43	17
22	5:00	5:03	5:13	17
21	5:30	5:33	5:43	17
22	6:00	6:03	6:13	17
21	6:30	6:33	6:43	17
22	7:00	7:03	7:13	17
21	7:30	7:33	7:43	17
22	8:00	8:03	8:13	17
21	8:30	8:33	8:43	17
22	9:00	9:03	9:13	17
21	9:30	9:33	9:43	17
22	10:00	10:03	10:13	17
21	10:30	10:33	10:43	-

# ROUTE 17

Weekend / Holiday

ETP // NTP

From Route	East Transfer Point	Shopko Dr at Pick 'N Save	North Transfer Point	To Route
	<b>E</b>	<b>2</b>	<b>N</b>	
-	6:45	6:52	6:56	21
17	7:15	7:22	7:26	22
-/17	7:45	7:52	7:56	21
17	8:15	8:22	8:26	22
17	8:45	8:52	8:56	21
17	9:15	9:22	9:26	22
17	9:45	9:52	9:56	21
17	10:15	10:22	10:26	22
17	10:45	10:52	10:56	21
17	11:15	11:22	11:26	22
17	11:45	11:52	11:56	21
17	12:15	12:22	12:26	22
17	12:45	12:52	12:56	21
17	1:15	1:22	1:26	22
17	1:45	1:52	1:56	21
17	2:15	2:22	2:26	22
17	2:45	2:52	2:56	21
17	3:15	3:22	3:26	22
17	3:45	3:52	3:56	21
17	4:15	4:22	4:26	22
17	4:45	4:52	4:56	21
17	5:15	5:22	5:26	22
17	5:45	5:52	5:56	21
17	6:15	6:22	6:26	22
17	6:45	6:52	6:56	21
17	7:15	7:22	7:26	22
17	7:45	7:52	7:56	21
17	8:15	8:22	8:26	22
17	8:45	8:52	8:56	21
17	9:15	9:22	9:26	22
17	9:45	9:52	9:56	21
17	10:15	10:22	10:26	22

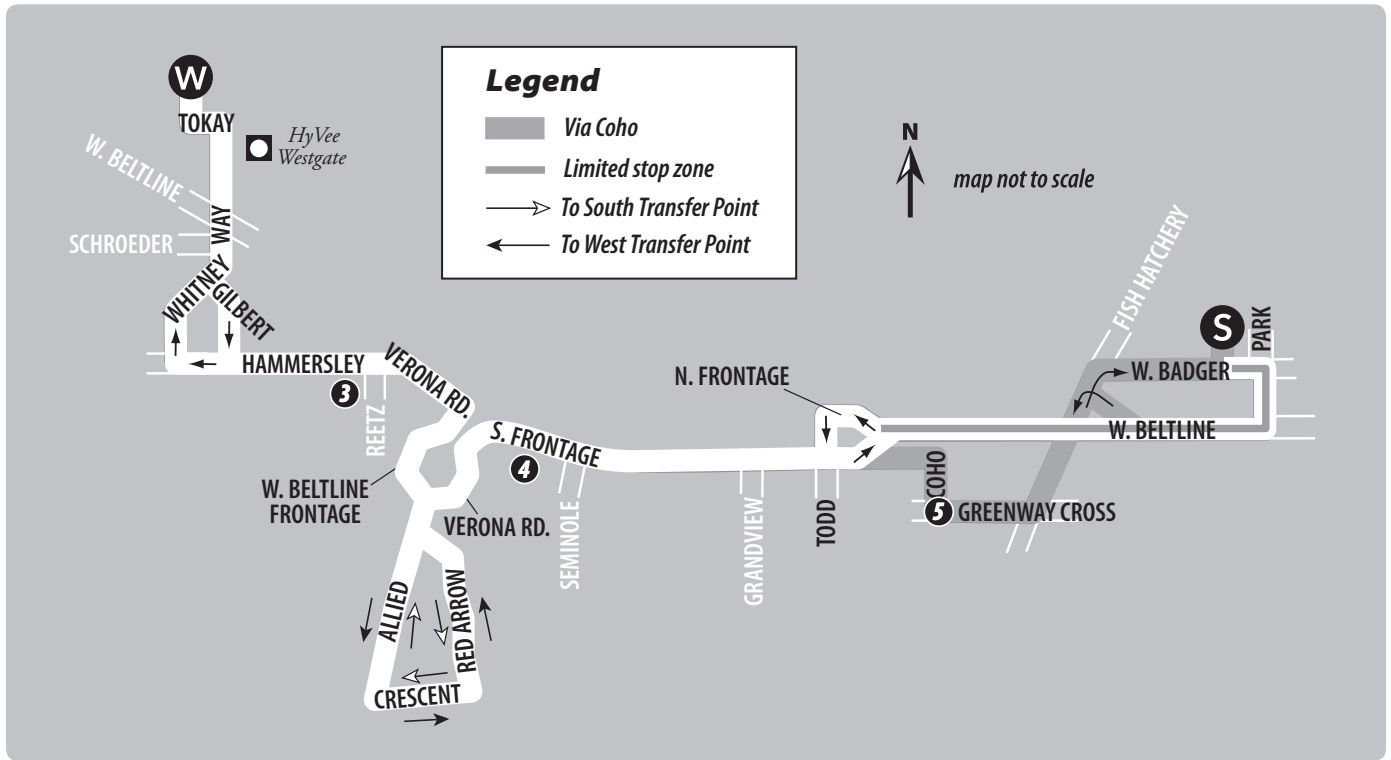
# ROUTE 17

Trip is NOT operated on Sundays or holidays.

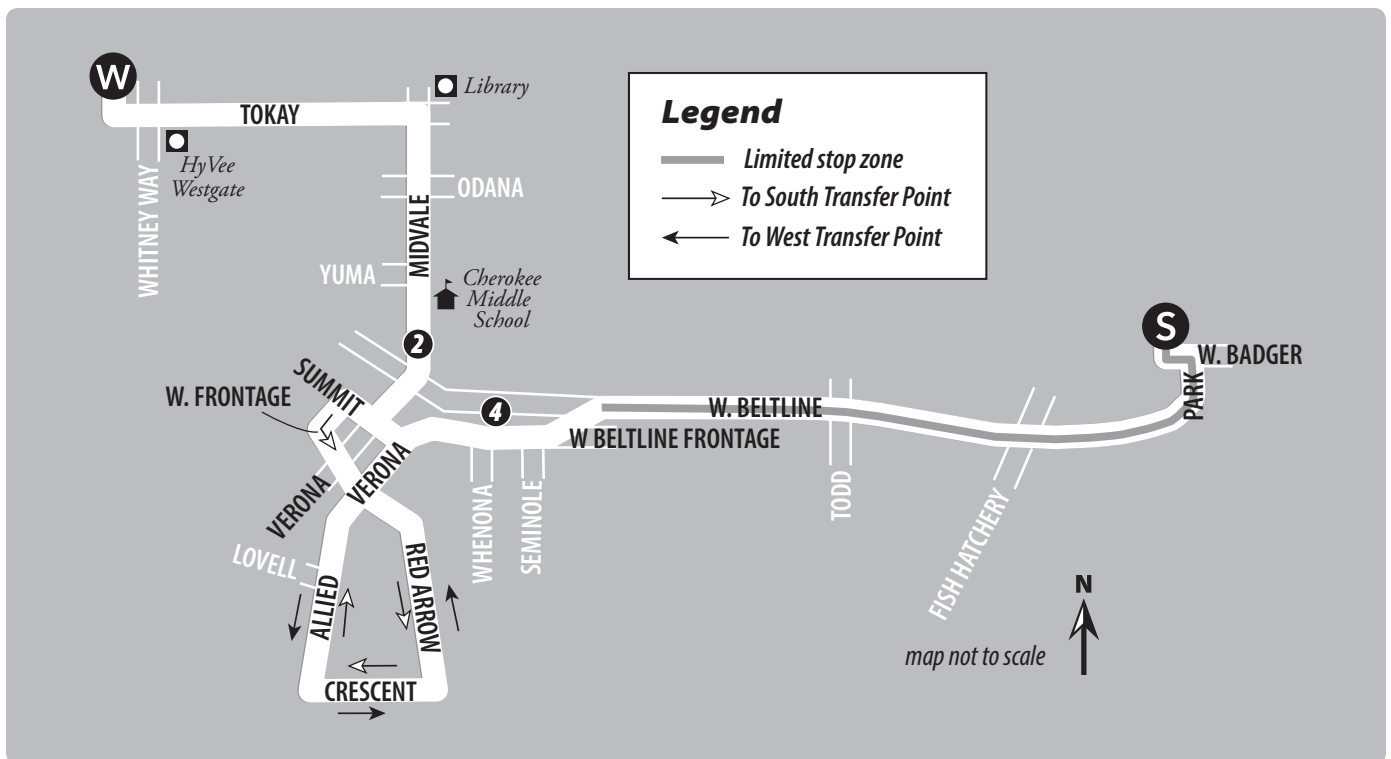
Trips are NOT operated on holidays.

# ROUTE 18 MAPS

## Hammersley & Coho Map



## Midvale Map



# ROUTE 18

Weekday

West Transfer Point // South Transfer Point

From Route	West Transfer Point	Midvale & Nakoma	Hammersley & Reetz	Frontage & Whenona	VIA: Greenway Cross & Coho	South Transfer Point	To Route
	<b>W</b>	<b>2</b>	<b>3</b>	<b>4</b>	<b>5</b>	<b>S</b>	
18	6:29	-	6:34	6:43	6:48	6:54	4
18	6:59	7:05	-	7:15	-	7:24	4
18	7:29	7:35	-	7:45	-	7:54	4
18	7:59	8:05	-	8:15	-	8:24	4
18	8:29	8:35	-	8:45	-	8:54	4
18	9:00	-	9:05	9:14	-	9:23	4
18	9:30	9:36	-	9:46	-	9:55	4
18	10:00	-	10:05	10:14	-	10:23	4
18	10:30	10:36	-	10:46	-	10:55	4
18	11:00	-	11:05	11:14	-	11:23	4
18	11:30	11:36	-	11:46	-	11:55	4
51	<b>12:00</b>	-	<b>12:05</b>	<b>12:14</b>	-	<b>12:23</b>	40
18	<b>12:30</b>	<b>12:36</b>	-	<b>12:46</b>	-	<b>12:55</b>	4
18	<b>1:00</b>	-	<b>1:05</b>	<b>1:14</b>	-	<b>1:23</b>	4
73	<b>1:30</b>	<b>1:36</b>	-	<b>1:46</b>	-	<b>1:55</b>	4
18	<b>2:00</b>	-	<b>2:05</b>	<b>2:14</b>	-	<b>2:23</b>	4
18	<b>2:30</b>	<b>2:36</b>	-	<b>2:46</b>	-	<b>2:55</b>	4
18	<b>3:00</b>	-	<b>3:05</b>	<b>3:14</b>	-	<b>3:23</b>	4
18	<b>3:30</b>	<b>3:36</b>	-	<b>3:46</b>	-	<b>3:55</b>	4
18	<b>3:59</b>	<b>4:05</b>	-	<b>4:15</b>	-	<b>4:24</b>	13
18	<b>4:29</b>	<b>4:35</b>	-	<b>4:45</b>	-	<b>4:54</b>	18
18	<b>4:59</b>	<b>5:05</b>	-	<b>5:15</b>	-	<b>5:24</b>	13
18	<b>5:29</b>	<b>5:35</b>	-	<b>5:45</b>	-	<b>5:54</b>	4
18	<b>6:00</b>	-	<b>6:05</b>	<b>6:14</b>	<b>6:19</b>	<b>6:25</b>	18
18	<b>6:30</b>	<b>6:36</b>	-	<b>6:46</b>	-	<b>6:55</b>	4
50	<b>7:00</b>	-	<b>7:05</b>	<b>7:14</b>	<b>7:19</b>	<b>7:25</b>	18
18	<b>7:30</b>	<b>7:36</b>	-	<b>7:46</b>	-	<b>7:55</b>	4
50	<b>8:00</b>	-	<b>8:05</b>	<b>8:14</b>	<b>8:19</b>	<b>8:25</b>	18
18	<b>8:30</b>	<b>8:36</b>	-	<b>8:46</b>	-	<b>8:55</b>	4
18	<b>9:00</b>	-	<b>9:05</b>	<b>9:14</b>	<b>9:19</b>	<b>9:25</b>	18
18	<b>9:30</b>	<b>9:36</b>	-	<b>9:46</b>	-	<b>9:55</b>	4
51	<b>10:00</b>	-	<b>10:05</b>	<b>10:14</b>	<b>10:19</b>	<b>10:25</b>	18
18	<b>10:30</b>	<b>10:36</b>	-	<b>10:46</b>	-	<b>10:55</b>	4
18	<b>11:00</b>	-	<b>11:05</b>	<b>11:14</b>	<b>11:19</b>	<b>11:25</b>	5
18	<b>11:30</b>	<b>11:36</b>	-	<b>11:46</b>	-	<b>11:55</b>	4
6	<b>11:58</b>	-	12:03	12:12	12:17	12:23	-

ROUTE 18

# ROUTE 18

## ROUTE 18

Weekday

South Transfer Point // West Transfer Point

From Route	South Transfer Point	VIA: Greenway Cross & Coho	Frontage & Whenona	Hammersley & Reetz	Midvale & Nakoma	West Transfer Point	To Route
→	<b>S</b>	5	4	3	2	<b>W</b>	→
-	5:30	5:34	5:39	5:49	-	5:55	14
-	6:00	6:04	6:09	6:19	-	6:25	18
16	6:29	-	6:34	-	6:44	6:54	18
4	6:59	-	7:04	-	7:14	7:24	18
16	7:29	-	7:34	-	7:44	7:54	18
4	7:59	-	8:04	-	8:14	8:24	18
4	8:29	-	8:34	-	8:44	8:54	18
4	9:00	-	9:07	9:17	-	9:25	18
4	9:30	-	9:35	-	9:45	9:55	18
4	10:00	-	10:07	10:17	-	10:25	18
4	10:30	-	10:35	-	10:45	10:55	18
4	11:00	-	11:07	11:17	-	11:25	18
4	11:30	-	11:35	-	11:45	11:55	52
4	<b>12:00</b>	-	<b>12:07</b>	<b>12:17</b>	-	<b>12:25</b>	18
16	<b>12:30</b>	-	<b>12:35</b>	-	<b>12:45</b>	<b>12:55</b>	18
4	<b>1:00</b>	-	<b>1:07</b>	<b>1:17</b>	-	<b>1:25</b>	73
4	<b>1:30</b>	-	<b>1:35</b>	-	<b>1:45</b>	<b>1:55</b>	18
4	<b>2:00</b>	-	<b>2:07</b>	<b>2:17</b>	-	<b>2:25</b>	18
4	<b>2:30</b>	-	<b>2:35</b>	-	<b>2:45</b>	<b>2:55</b>	18
4	<b>3:00</b>	-	<b>3:07</b>	<b>3:17</b>	-	<b>3:25</b>	18
4	<b>3:30</b>	-	<b>3:35</b>	-	<b>3:45</b>	<b>3:55</b>	18
4	<b>3:59</b>	-	<b>4:04</b>	-	<b>4:14</b>	<b>4:24</b>	18
13	<b>4:29</b>	-	<b>4:34</b>	-	<b>4:44</b>	<b>4:54</b>	18
18	<b>4:59</b>	-	<b>5:04</b>	-	<b>5:14</b>	<b>5:24</b>	18
13	<b>5:29</b>	-	<b>5:34</b>	-	<b>5:44</b>	<b>5:54</b>	18
4	<b>6:00</b>	<b>6:04</b>	<b>6:09</b>	<b>6:19</b>	-	<b>6:25</b>	18
18	<b>6:30</b>	-	<b>6:35</b>	-	<b>6:45</b>	<b>6:55</b>	-
4	<b>7:00</b>	<b>7:04</b>	<b>7:09</b>	<b>7:19</b>	-	<b>7:25</b>	18
18	<b>7:30</b>	-	<b>7:35</b>	-	<b>7:45</b>	<b>7:55</b>	2
4	<b>8:00</b>	<b>8:04</b>	<b>8:09</b>	<b>8:19</b>	-	<b>8:25</b>	18
18	<b>8:30</b>	-	<b>8:35</b>	-	<b>8:45</b>	<b>8:55</b>	18
4	<b>9:00</b>	<b>9:04</b>	<b>9:09</b>	<b>9:19</b>	-	<b>9:25</b>	18
18	<b>9:30</b>	-	<b>9:35</b>	-	<b>9:45</b>	<b>9:55</b>	52
4	<b>10:00</b>	<b>10:04</b>	<b>10:09</b>	<b>10:19</b>	-	<b>10:25</b>	18
18	<b>10:30</b>	-	<b>10:35</b>	-	<b>10:45</b>	<b>10:55</b>	18
4	<b>11:00</b>	<b>11:04</b>	<b>11:09</b>	<b>11:19</b>	-	<b>11:25</b>	18
16	<b>11:30</b>	-	<b>11:35</b>	-	<b>11:45</b>	<b>11:55</b>	50

# ROUTE 18

Weekend / Holiday

West Transfer Point // South Transfer Point

# ROUTE 18

From Route	West Transfer Point	Midvale & Nakoma	Hammersley & Reetz	Frontage & Whenona	VIA: Greenway Cross & Coho	South Transfer Point	To Route
	<b>W</b>	2	3	4	5	<b>S</b>	
18	7:00	-	7:05	7:14	7:19	7:25	5
-/59	7:30	7:35	-	7:45	-	7:55	4
-/18	8:00	-	8:05	8:14	8:19	8:25	5
59	8:30	8:35	-	8:45	-	8:55	4
18	9:00	-	9:05	9:14	9:19	9:25	5
59	9:30	9:35	-	9:45	-	9:55	4
18	10:00	-	10:05	10:14	10:19	10:25	5
59	10:30	10:35	-	10:45	-	10:55	4
18	11:00	-	11:05	11:14	11:19	11:25	5
59	11:30	11:35	-	11:45	-	11:55	4
18	12:00	-	12:05	12:14	12:19	12:25	5
59	12:30	12:35	-	12:45	-	12:55	4
18	1:00	-	1:05	1:14	1:19	1:25	5
59	1:30	1:35	-	1:45	-	1:55	4
18	2:00	-	2:05	2:14	2:19	2:25	5
59	2:30	2:35	-	2:45	-	2:55	4
18	3:00	-	3:05	3:14	3:19	3:25	5
59	3:30	3:35	-	3:45	-	3:55	4
18	4:00	-	4:05	4:14	4:19	4:25	5
59	4:30	4:35	-	4:45	-	4:55	4
18	5:00	-	5:05	5:14	5:19	5:25	5
59	5:30	5:35	-	5:45	-	5:55	4
18	6:00	-	6:05	6:14	6:19	6:25	5
59	6:30	6:35	-	6:45	-	6:55	4
18	7:00	-	7:05	7:14	7:19	7:25	5/-
59	7:30	7:35	-	7:45	-	7:55	4
18	8:00	-	8:05	8:14	8:19	8:25	5
59	8:30	8:35	-	8:45	-	8:55	4
18	9:00	-	9:05	9:14	9:19	9:25	5
59	9:30	9:35	-	9:45	-	9:55	4
18	10:00	-	10:05	10:14	10:19	10:25	-
59	10:30	10:35	-	10:45	-	10:55	-

Trip is NOT operated on Sundays or holidays.  
Trips are NOT operated on holidays.

# ROUTE 18

## ROUTE 18

Weekend / Holiday

South Transfer Point // West Transfer Point

From Route	South Transfer Point	VIA: Greenway Cross & Coho	Frontage & Whenona	Hammersley & Reetz	Midvale & Nakoma	West Transfer Point	To Route
-	6:30	6:34	6:39	6:49	-	6:55	18
4	7:00	7:04	7:09	7:19	-	7:25	59
-/5	7:30	-	7:35	-	7:45	7:55	18
-/4	8:00	8:04	8:09	8:19	-	8:25	59
5	8:30	-	8:35	-	8:45	8:55	18
4	9:00	9:04	9:09	9:19	-	9:25	59
5	9:30	-	9:35	-	9:45	9:55	18
4	10:00	10:04	10:09	10:19	-	10:25	59
5	10:30	-	10:35	-	10:45	10:55	18
4	11:00	11:04	11:09	11:19	-	11:25	59
5	11:30	-	11:35	-	11:45	11:55	18
4	12:00	12:04	12:09	12:19	-	12:25	59
5	12:30	-	12:35	-	12:45	12:55	18
4	1:00	1:04	1:09	1:19	-	1:25	59
5	1:30	-	1:35	-	1:45	1:55	18
4	2:00	2:04	2:09	2:19	-	2:25	59
5	2:30	-	2:35	-	2:45	2:55	18
4	3:00	3:04	3:09	3:19	-	3:25	59
5	3:30	-	3:35	-	3:45	3:55	18
4	4:00	4:04	4:09	4:19	-	4:25	59
5	4:30	-	4:35	-	4:45	4:55	18
4	5:00	5:04	5:09	5:19	-	5:25	59
5	5:30	-	5:35	-	5:45	5:55	18
4	6:00	6:04	6:09	6:19	-	6:25	59
5	6:30	-	6:35	-	6:45	6:55	18
4	7:00	7:04	7:09	7:19	-	7:25	59/-
5	7:30	-	7:35	-	7:45	7:55	18
4	8:00	8:04	8:09	8:19	-	8:25	59
5	8:30	-	8:35	-	8:45	8:55	18
4	9:00	9:04	9:09	9:19	-	9:25	59
5	9:30	-	9:35	-	9:45	9:55	18
4	10:00	10:04	10:09	10:19	-	10:25	59

Trip is NOT operated on Sundays or holidays.

Trips are NOT operated on holidays.





# ROUTE 19

## ROUTE 19

Weekday

Dunns Marsh // Capitol Square

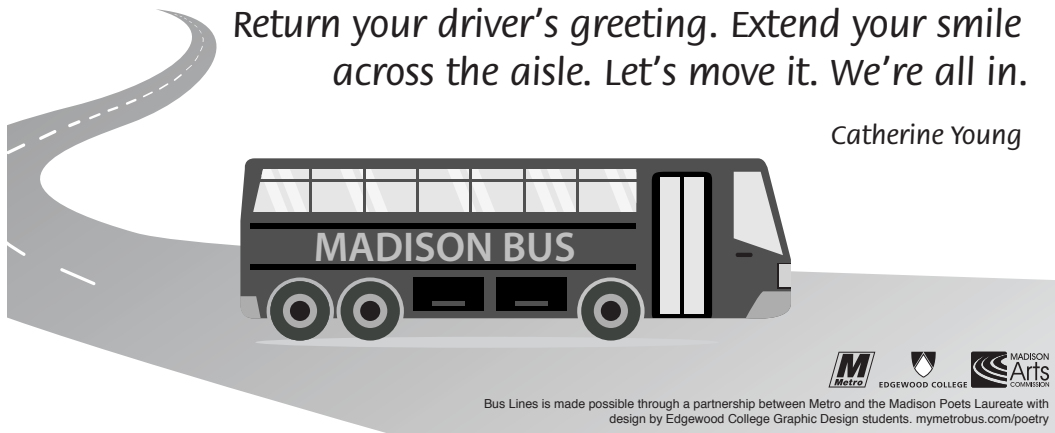
From Route	Verona Frontage & Red Arrow	Chalet Grdns & Verona Frontage	Red Arrow & Thurston	Mohawk & Seminole	Monroe & Glenway	University & Breese	Pinckney & Main	To Route
→	①	②	③	④	⑤	⑥	⑦	→
-	5:32	5:33	5:37	5:44	5:48	5:55	6:05	6
-	6:02	6:03	6:07	6:14	6:19	6:26	6:37	75
-	6:32	6:33	6:37	6:44	6:49	6:56	7:07	19
-	6:58	6:59	7:03	7:11	7:17	7:26	7:37	19
19	7:28	7:29	7:33	7:41	7:49	8:01	8:12	19
19	8:01	8:02	8:06	8:13	8:20	8:29	8:40	-
19	8:31	8:32	8:36	8:43	8:50	8:59	9:10	19
19	8:51	8:52	8:56	9:03	9:10	9:19	9:30	1
19	9:54	9:55	9:59	10:05	10:11	10:19	10:31	1
19	10:54	10:55	10:59	11:05	11:11	11:19	11:31	1
19	11:54	11:55	11:59	12:05	12:11	12:19	12:31	1
19	12:54	12:55	12:59/1:03*	-	1:10	1:18	1:30	1
19	1:52	1:53	1:58/2:03*	-	2:10	2:18	2:30	1
19	2:52	2:53	2:58/3:11*	-	3:18	3:26	3:38	19
19	3:52	3:53	3:48/4:11*	-	4:18	4:27	4:40	19
19	4:20	4:21	4:26/4:41*	-	4:48	4:57	5:10	19
19	4:54	4:55	5:00/5:11*	-	5:18	5:27	5:40	19
19	5:52	5:53	5:58/6:10*	-	6:17	6:26	6:39	14
19	7:01	7:02	7:06/7:13*	-	7:19	7:26	7:39	14
19	7:58	7:59	8:03/8:13*	-	8:19	8:26	8:39	14
19	8:58	8:59	9:03/9:20*	-	9:25	9:31	9:42	14
19	9:58	9:59	10:03/10:20*	-	10:25	10:31	10:42	14

\*Bus arrives/departs

## Express Route Madison

This bus is bound for Community. It's around the next bend. Hop onboard. Return your driver's greeting. Extend your smile across the aisle. Let's move it. We're all in.

Catherine Young



# ROUTE 19

Weekday

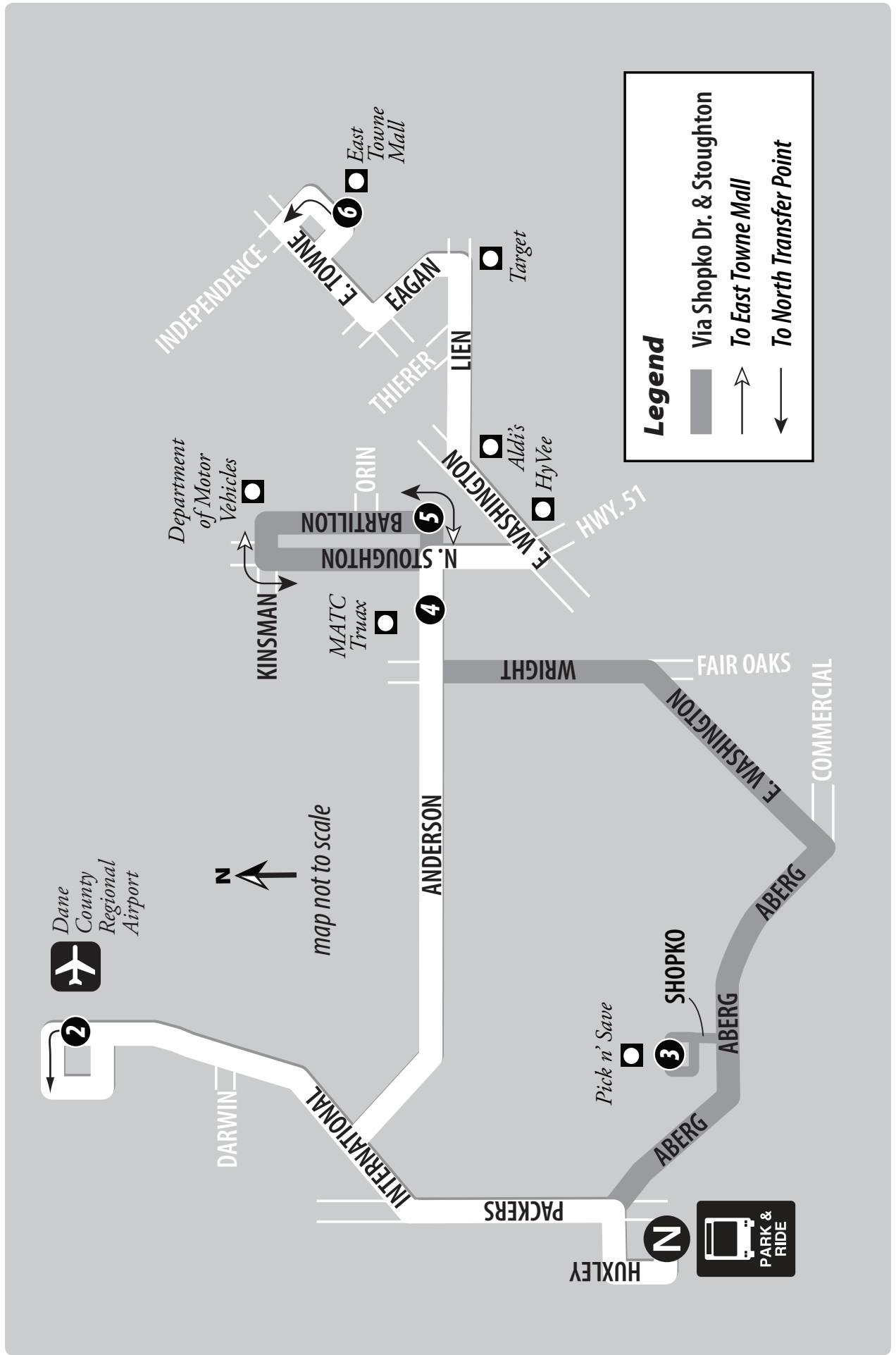
Capitol Square // Dunns Marsh

From Route	Pinckney & Main	University & Park	Monroe & Glenway	Mohawk & Seminole	Verona Frontage & Red Arrow	Chalet Grdns & Verona Frontage	Red Arrow & Thurston	To Route
	7	6	5	4	1	2	3	
70	6:50	7:02	7:12	-	7:19/7:28*	7:29	7:33	19
19	7:13	7:28	7:39	-	7:46/8:01*	8:02	8:06	19
19	7:43	7:58	8:09	-	8:16/8:31*	8:32	8:36	19
19	8:17	8:30	8:41	-	8:48/8:51*	8:52	8:56	19
19	9:17	9:30	9:41	-	9:48/9:54*	9:55	9:59	19
1	10:17	10:32	10:43	-	10:50/10:54*	10:55	10:59	19
1	11:17	11:29	11:40	-	11:47/11:54*	11:55	11:59	19
1	12:17	12:31	12:42	12:48	12:54	12:55	12:59	19
1	1:17	1:29	1:40	1:46	1:52	1:53	1:58	19
1	2:17	2:29	2:40	2:46	2:52	2:53	2:58	19
1	3:17	3:29	3:40	3:46	3:52	3:53	3:58	19
19	3:45	3:57	4:08	4:14	4:20	4:21	4:26	19
58	4:14	4:27	4:39	4:46	4:54	4:55	5:00	19
19	4:44	4:57	5:09	5:15	5:22	5:23	5:28	-
19	5:14	5:27	5:39	5:45	5:52	5:53	5:58	19
19	5:46	5:59	6:11	6:17	6:24	6:25	6:30	-
58	6:28	6:40	6:51	6:56	7:01	7:02	7:06	19
70	7:28	7:39	7:49	7:53	7:58	7:59	8:03	19
70	8:28	8:39	8:49	8:53	8:58	8:59	9:03	19
70	9:28	9:39	9:49	9:53	9:58	9:59	10:03	19
70	10:25	10:36	10:46	10:50	10:55	10:56	11:00	3

\*Bus arrives/departs

ROUTE 19

# ROUTE 20 MAP



# ROUTE 20

Weekday

North Transfer Point // East Towne Mall

From Route	North Transfer Point	Dane County Airport	VIA: Shopko Dr at Pick 'N Save	Anderson at MATC Truax	VIA: Frontage & Hwy 51	East Towne Mall	To Route
	<b>N</b>	<b>2</b>	<b>3</b>	<b>4</b>	<b>5</b>	<b>6</b>	
21	6:00	6:07	-	6:13	-	6:20	30
2	6:30	6:37	-	6:44	-	6:52	36
17	7:00	7:07	-	7:14	-	7:22	6
22	7:30	7:37	-	7:44	-	7:52	20
2	8:00	8:07	-	8:14	-	8:22	20
2	8:30	8:37	-	8:44	-	8:52	20
22	9:00	9:07	-	9:14	-	9:22	20
2	9:30	9:37	-	9:44	-	9:52	20
2	10:00	10:07	-	10:14	-	10:22	20
2	10:30	10:37	-	10:44	-	10:52	20
2	11:00	11:07	-	11:14	-	11:22	20
2	11:30	11:37	-	11:44	-	11:52	20
2	<b>12:00</b>	<b>12:07</b>	-	<b>12:14</b>	-	<b>12:22</b>	20
2	<b>12:30</b>	<b>12:37</b>	-	<b>12:44</b>	-	<b>12:52</b>	20
2	<b>1:00</b>	<b>1:07</b>	-	<b>1:14</b>	-	<b>1:22</b>	20
22	<b>1:30</b>	<b>1:37</b>	-	<b>1:44</b>	-	<b>1:52</b>	20
22	<b>2:00</b>	<b>2:07</b>	-	<b>2:14</b>	-	<b>2:22</b>	20
22	<b>2:30</b>	<b>2:37</b>	-	<b>2:44</b>	-	<b>2:52</b>	36
22	<b>3:00</b>	<b>3:07</b>	-	<b>3:14</b>	-	<b>3:22</b>	20
2	<b>3:30</b>	<b>3:37</b>	-	<b>3:44</b>	-	<b>3:52</b>	20
2	<b>4:00</b>	<b>4:07</b>	-	<b>4:14</b>	-	<b>4:22</b>	20
2	<b>4:30</b>	<b>4:37</b>	-	<b>4:44</b>	-	<b>4:52</b>	-
2	<b>5:00</b>	<b>5:07</b>	-	<b>5:14</b>	-	<b>5:22</b>	36
2	<b>5:30</b>	<b>5:37</b>	-	<b>5:44</b>	-	<b>5:52</b>	36
2	<b>6:00</b>	<b>6:07</b>	-	<b>6:14</b>	-	<b>6:21</b>	30
4	<b>6:30</b>	<b>6:37</b>	-	<b>6:44</b>	-	<b>6:51</b>	36
2	<b>7:00</b>	<b>7:07</b>	-	<b>7:14</b>	-	<b>7:21</b>	30
2	<b>7:30</b>	<b>7:37</b>	-	<b>7:44</b>	-	<b>7:51</b>	30
22	<b>8:00</b>	-	<b>8:04</b>	<b>8:11</b>	<b>8:14</b>	<b>8:23</b>	30
2	<b>8:30</b>	<b>8:37</b>	-	<b>8:44</b>	-	<b>8:51</b>	30
2	<b>9:00</b>	-	<b>9:04</b>	<b>9:11</b>	<b>9:14</b>	<b>9:23</b>	6
2	<b>9:30</b>	<b>9:37</b>	-	<b>9:44</b>	-	<b>9:51</b>	20
2	<b>10:00</b>	-	<b>10:04</b>	<b>10:11</b>	<b>10:14</b>	<b>10:23</b>	26

ROUTE 20

# ROUTE 20

## ROUTE 20

Weekday

East Towne Mall // North Transfer Point

From Route	East Towne Mall	VIA: Frontage & Hwy 51	Anderson at MATC Truax	VIA: Shopko Dr at Pick 'N Save	Dane County Airport	North Transfer Point	To Route
	6	5	4	3	2	N	
6	6:59	-	7:07	-	7:13	7:23	28
6	7:31	-	7:39	-	7:45	7:55	2
20	8:01	-	8:09	-	8:15	8:25	2
20	8:31	-	8:39	-	8:45	8:55	2
20	9:01	-	9:09	-	9:15	9:25	2
20	9:31	-	9:39	-	9:45	9:55	2
20	10:01	-	10:09	-	10:15	10:25	2
20	10:31	-	10:39	-	10:45	10:55	2
20	11:01	-	11:09	-	11:15	11:25	2
20	11:31	-	11:39	-	11:45	11:55	22
20	12:01	-	12:09	-	12:15	12:25	2
20	12:31	-	12:39	-	12:45	12:55	22
20	1:01	-	1:09	-	1:15	1:25	2
20	1:31	-	1:39	-	1:45	1:55	17
20	2:01	-	2:09	-	2:15	2:25	2
20	2:31	-	2:39	-	2:45	2:55	2
30	3:01	-	3:09	-	3:15	3:25	2
20	3:31	-	3:39	-	3:45	3:55	2
20	4:01	-	4:09	-	4:15	4:25	2
20	4:31	-	4:39	-	4:45	4:55	2
36	5:01	-	5:09	-	5:15	5:25	2
6	5:31	-	5:39	-	5:45	5:55	2
30	6:03	-	6:10	-	6:16	6:25	-
30	6:33	-	6:40	-	6:46	6:55	2
30	7:03	-	7:10	-	7:16	7:25	2
30	7:33	-	7:40	-	7:46	7:55	2
6	8:02	8:09	8:13	8:21	-	8:25	2
30	8:33	-	8:40	-	8:46	8:55	2
30	9:02	9:09	9:13	9:21	-	9:25	2
6	9:33	-	9:40	-	9:46	9:55	2
20	10:02	10:09	10:13	10:21	-	10:25	2
30	10:33	-	10:40	-	10:46	10:55	2

# ROUTE 20

Weekend / Holiday

North Transfer Point // East Towne Mall

# ROUTE 20

From Route	North Transfer Point	Dane County Airport	VIA: Shopko Dr at Pick 'N Save	Anderson at MATC Truax	VIA: Frontage & Hwy 51	East Towne Mall	To Route
-	7:30	7:37	-	7:44	-	7:52	30
-/2	8:00	-	8:04	8:10	8:13	8:22	30
2	8:30	8:37	-	8:44	-	8:52	30
2	9:00	-	9:04	9:10	9:13	9:22	30
2	9:30	9:37	-	9:44	-	9:52	30
2	10:00	-	10:04	10:10	10:13	10:22	30
2	10:30	10:37	-	10:44	-	10:52	30
2	11:00	-	11:04	11:10	11:13	11:22	30
2	11:30	11:37	-	11:44	-	11:52	30
2	12:00	-	12:04	12:10	12:13	12:22	30
2	12:30	12:37	-	12:44	-	12:52	30
2	1:00	-	1:04	1:10	1:13	1:22	30
2	1:30	1:37	-	1:44	-	1:52	30
2	2:00	-	2:04	2:10	2:13	2:22	30
2	2:30	2:37	-	2:44	-	2:52	30
2	3:00	-	3:04	3:10	3:13	3:22	30
2	3:30	3:37	-	3:44	-	3:52	30
2	4:00	-	4:04	4:10	4:13	4:22	30
2	4:30	4:37	-	4:44	-	4:52	30
2	5:00	-	5:04	5:10	5:13	5:22	30
2	5:30	5:37	-	5:44	-	5:52	30
2	6:00	-	6:04	6:10	6:13	6:22	30
2	6:30	6:37	-	6:44	-	6:52	30/-
2	7:00	-	7:04	7:10	7:13	7:22	30/-
2	7:30	7:37	-	7:44	-	7:52	30
2	8:00	-	8:04	8:10	8:13	8:22	30
2	8:30	8:37	-	8:44	-	8:52	30
2	9:00	-	9:04	9:10	9:13	9:22	30
2	9:30	9:37	-	9:44	-	9:52	30

Trip is NOT operated on Sundays or holidays.

Trips are NOT operated on holidays.

# ROUTE 20

## ROUTE 20

Weekend / Holiday

East Towne Mall // North Transfer Point

From Route	East Towne Mall	VIA: Frontage & Hwy 51	Anderson at MATC Truax	VIA: Shopko Dr at Pick 'N Save	Dane County Airport	North Transfer Point	To Route
	6	5	4	3	2	N	
30	7:32	-	7:39	-	7:45	7:55	2
-/30	8:02	8:09	8:13	8:21	-	8:25	2
30	8:32	-	8:39	-	8:45	8:55	2
30	9:02	9:09	9:13	9:21	-	9:25	2
30	9:32	-	9:39	-	9:45	9:55	2
30	10:02	10:09	10:13	10:21	-	10:25	2
30	10:32	-	10:39	-	10:45	10:55	2
30	11:02	11:09	11:13	11:21	-	11:25	2
30	11:32	-	11:39	-	11:45	11:55	2
30	12:02	12:09	12:13	12:21	-	12:25	2
30	12:32	-	12:39	-	12:45	12:55	2
30	1:02	1:09	1:13	1:21	-	1:25	2
30	1:32	-	1:39	-	1:45	1:55	2
30	2:02	2:09	2:13	2:21	-	2:25	2
30	2:32	-	2:39	-	2:45	2:55	2
30	3:02	3:09	3:13	3:21	-	3:25	2
30	3:32	-	3:39	-	3:45	3:55	2
30	4:02	4:09	4:13	4:21	-	4:25	2
30	4:32	-	4:39	-	4:45	4:55	2
30	5:02	5:09	5:13	5:21	-	5:25	2
30	5:32	-	5:39	-	5:45	5:55	2
30	6:02	6:09	6:13	6:21	-	6:25	2
30	6:32	-	6:39	-	6:45	6:55	2/-
30	7:02	7:09	7:13	7:21	-	7:25	2
30	7:32	-	7:39	-	7:45	7:55	2
30	8:02	8:09	8:13	8:21	-	8:25	2
30	8:32	-	8:39	-	8:45	8:55	2
30	9:02	9:09	9:13	9:21	-	9:25	2
30	9:32	-	9:39	-	9:45	9:55	2
30	10:02	10:09	10:13	10:21	-	10:25	-

Trip is NOT operated on Sundays or holidays.

Trips are NOT operated on holidays.



# ROUTE 21

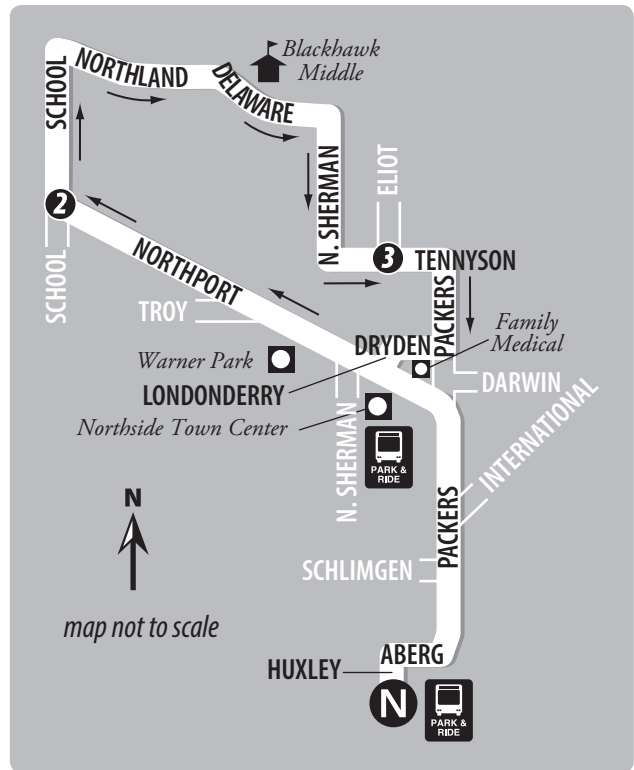
Weekday

Lakeview Loop

From Route	North Transfer Point	School & Northport	Tennyson & Eliot	North Transfer Point	To Route
→	<b>N</b>	<b>2</b>	<b>3</b>	<b>N</b>	→
-	-	5:41	5:46	5:57	20
-	6:00	6:09	6:14	6:25	28
-	6:30	6:39	6:44	6:55	17
-	-	6:54	6:59	7:10	27
-	7:00	7:09	7:14	7:25	21
27	7:15	7:24	7:29	7:40	27
21	7:30	7:39	7:44	7:55	21
57	7:45	7:54	7:59	8:10	27
21	8:00	8:09	8:14	8:25	21
21	8:30	8:39	8:44	8:55	21
21	9:00	9:09	9:14	9:25	21
21	9:30	9:39	9:44	9:55	21
21	10:00	10:09	10:14	10:25	21
21	10:30	10:39	10:44	10:55	21
21	11:00	11:09	11:14	11:25	21
21	11:30	11:39	11:44	11:55	21
21	<b>12:00</b>	<b>12:09</b>	<b>12:14</b>	<b>12:25</b>	21
21	<b>12:30</b>	<b>12:39</b>	<b>12:44</b>	<b>12:55</b>	21
21	1:00	1:09	1:14	1:25	21
21	1:30	1:39	1:44	1:55	21
21	2:00	2:09	2:14	2:25	21
21	2:30	2:39	2:44	2:55	21
21	3:00	3:09	3:14	3:25	21
21	3:30	3:39	3:44	3:55	21
21	4:00	4:09	4:14	4:25	21
27	4:15	4:24	4:29	4:40	27
21	4:30	4:39	4:44	4:55	21
27	4:45	4:54	4:59	5:10	27
21	5:00	5:09	5:14	5:25	21
27	5:15	5:24	5:29	5:40	-
21	5:30	5:39	5:44	5:55	21
27	5:45	5:54	5:59	6:10	-
21	6:00	6:09	6:14	6:25	22
28	7:00	7:09	7:14	7:25	-
2	8:00	8:09	8:14	8:25	17
17	9:00	9:09	9:14	9:25	17
17	10:00	10:09	10:14	10:25	22
22	11:00	11:09	11:14	11:25	2
4	11:48	11:57	12:02	12:13	-

# ROUTE 21 MAP

# ROUTE 21



# ROUTE 21

Weekend / Holiday

Lakeview Loop

From Route	North Transfer Point	School & Northport	Tennyson & Eliot	North Transfer Point	To Route
→	<b>N</b>	<b>2</b>	<b>3</b>	<b>N</b>	→
17	7:00	7:09	7:14	7:25	17
17	8:00	8:09	8:14	8:25	17
17	9:00	9:09	9:14	9:25	17
17	10:00	10:09	10:14	10:25	17
17	11:00	11:09	11:14	11:25	17
17	12:00	12:09	12:14	12:25	17
17	1:00	1:09	1:14	1:25	17
17	2:00	2:09	2:14	2:25	17
17	3:00	3:09	3:14	3:25	17
17	4:00	4:09	4:14	4:25	17
17	5:00	5:09	5:14	5:25	17
17	6:00	6:09	6:14	6:25	17
17	7:00	7:09	7:14	7:25	17/-
17	8:00	8:09	8:14	8:25	17
17	9:00	9:09	9:14	9:25	17
17	10:00	10:09	10:14	10:25	17

Trip is NOT operated on Sundays or holidays.

Trips are NOT operated on holidays.

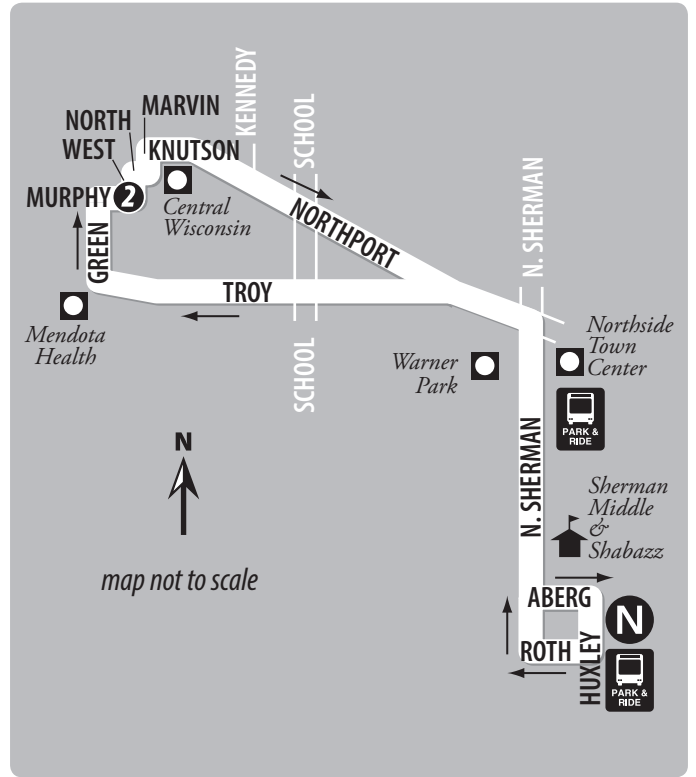
# ROUTE 22

Weekday

Mendota Loop

From Route	North Transfer Point	Murphy & West	North Transfer Point	To Route
-	4:55	5:06	5:18	4
-	5:32	5:43	5:55	4
-	6:00	6:13	6:25	22
22	6:29	6:42	6:54	2
-	6:45	6:58	7:10	22
56	6:59	7:12	7:24	20
22	7:15	7:28	7:40	22
2	7:29	7:42	7:54	22
22	7:45	7:58	8:10	22
22	7:59	8:12	8:24	22
22	8:15	8:28	8:40	-
22	8:29	8:42	8:54	20
2	9:00	9:13	9:25	22
22	9:30	9:43	9:55	22
22	10:00	10:13	10:25	22
22	10:30	10:43	10:55	22
22	11:00	11:13	11:25	22
22	11:30	11:43	11:55	2
20	12:00	12:13	12:25	22
22	12:30	12:43	12:55	2
20	1:00	1:13	1:25	20
2	1:30	1:43	1:55	20
2	2:00	2:13	2:25	20
2	2:30	2:43	2:55	20
2	3:00	3:13	3:25	22
22	3:30	3:43	3:55	22
-	3:45	3:58	4:10	22
22	4:00	4:13	4:25	22
22	4:15	4:28	4:40	22
22	4:30	4:43	4:55	22
22	4:45	4:58	5:10	22
22	5:00	5:13	5:25	22
22	5:15	5:28	5:40	22
22	5:30	5:43	5:55	22
22	5:45	5:58	6:10	-
22	6:00	6:13	6:25	2
21	6:30	6:43	6:55	22
22	7:00	7:13	7:25	22
22	7:30	7:43	7:55	20
17	8:00	8:13	8:25	22
22	8:30	8:43	8:55	22
22	9:00	9:13	9:25	22
22	9:30	9:43	9:55	-
21	10:30	10:43	10:55	21
2	11:48	12:01	12:13	-

# ROUTE 22 MAP



# ROUTE 22

Weekend / Holiday

Mendota Loop

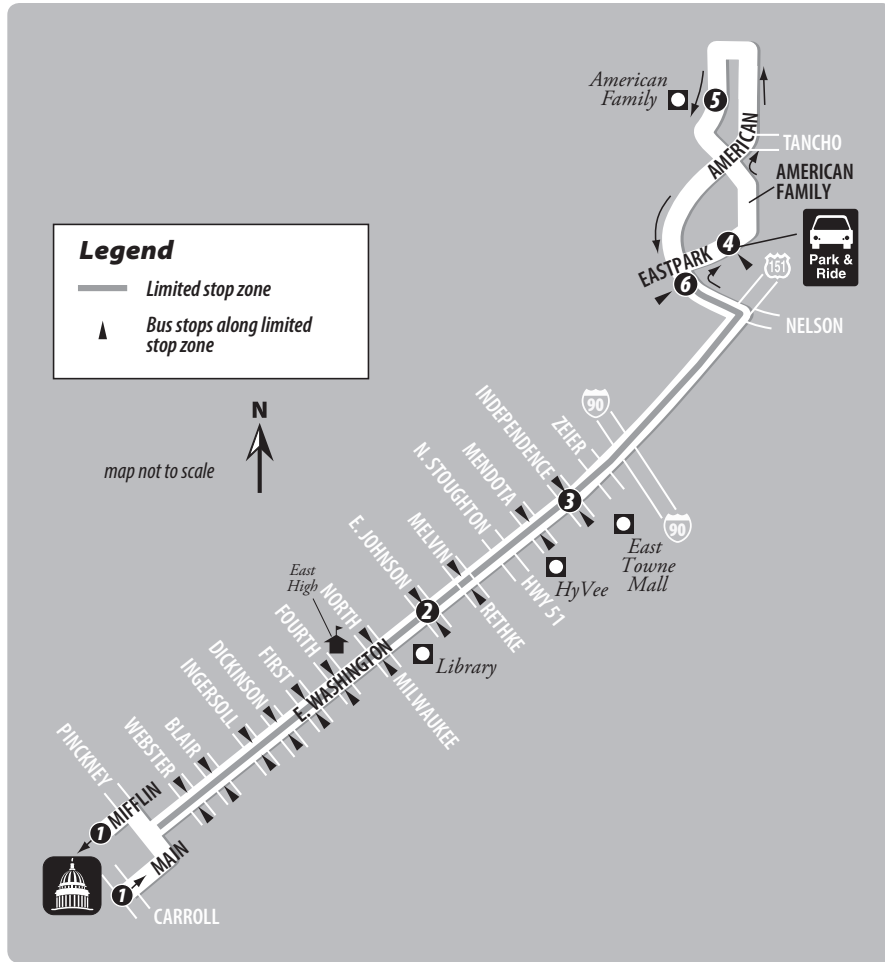
From Route	North Transfer Point	Murphy & West	North Transfer Point	To Route
-	6:30	6:43	6:55	17
-/17	7:30	7:43	7:55	17
17	8:30	8:43	8:55	17
17	9:30	9:43	9:55	17
17	10:30	10:43	10:55	17
17	11:30	11:43	11:55	17
17	12:30	12:43	12:55	17
17	1:30	1:43	1:55	17
17	2:30	2:43	2:55	17
17	3:30	3:43	3:55	17
17	4:30	4:43	4:55	17
17	5:30	5:43	5:55	17
17	6:30	6:43	6:55	17/-
17	7:30	7:43	7:55	17
17	8:30	8:43	8:55	17
17	9:30	9:43	9:55	17
17	10:30	10:43	10:55	-

Trip is NOT operated on Sundays or holidays.

Trips are NOT operated on holidays.

# ROUTE 25 MAP

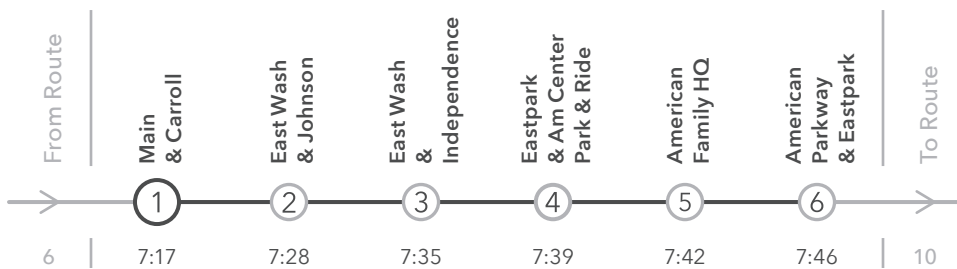
# ROUTE 25



## ROUTE 25

Weekday

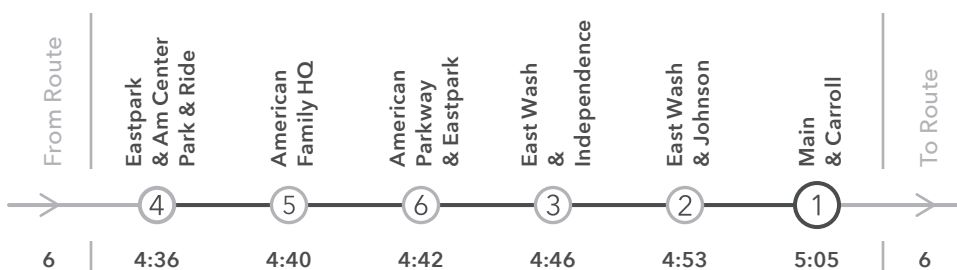
Capitol Square // American Center



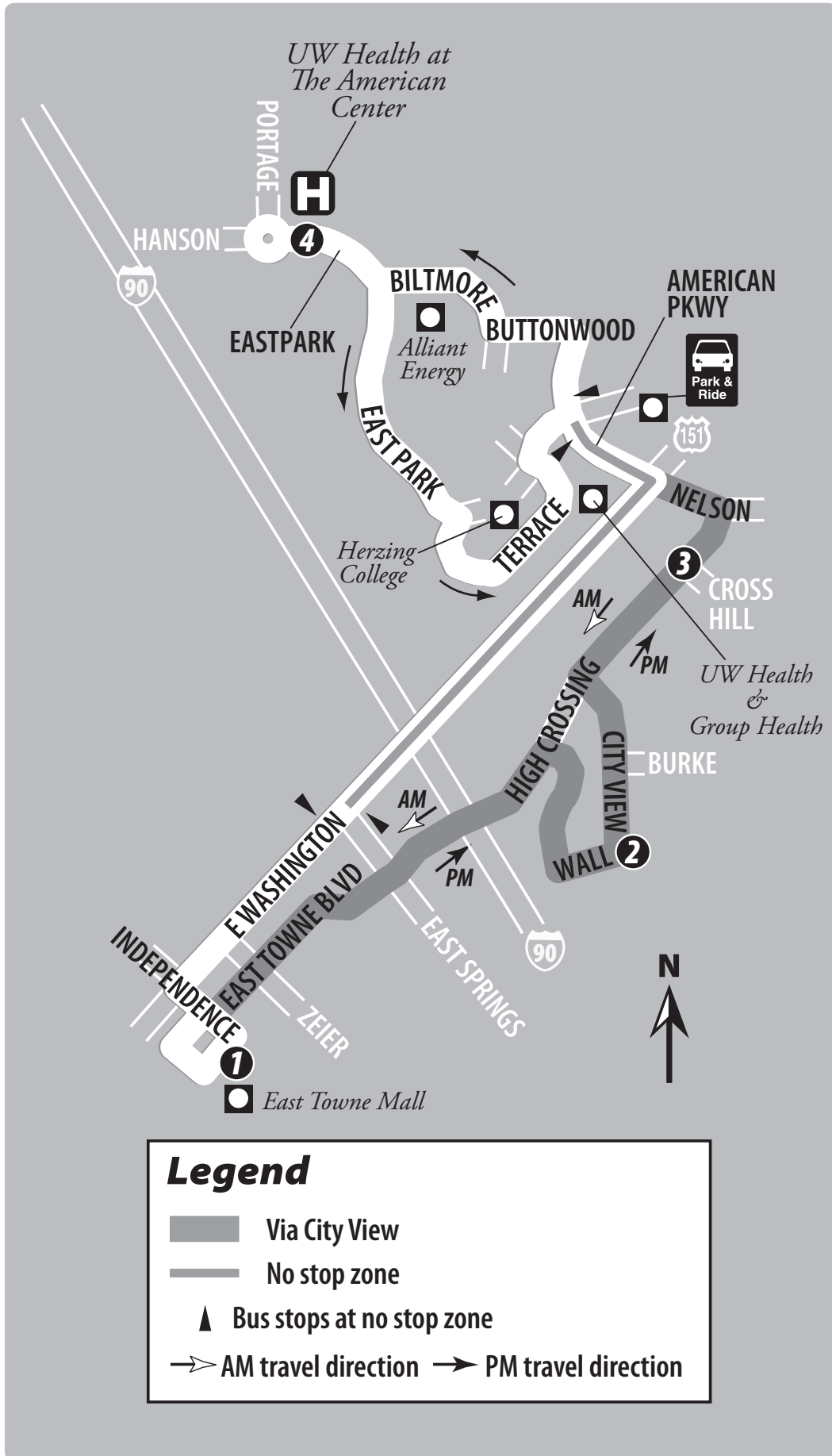
## ROUTE 25

Weekday

American Center // Capitol Square



# ROUTE 26 MAP



# ROUTE 26

Weekday

American Center Loop

From Route	East Towne Mall	VIA: City View & Wall St	VIA: High Crossing & Cross Hill	Eastpark at UW Health	VIA: High Crossing & Cross Hill	VIA: City View & Wall St	East Towne Mall	To Route
→	①	②	③	④	③	②	①	→
-	6:32	-	-	6:40	6:45	6:47	6:54	10
-	7:04	-	-	7:12	7:17	7:19	7:27	26
26	7:34	-	-	7:42	7:47	7:49	7:57	26
26	8:04	-	-	8:12	8:17	8:19	8:27	26
26	8:34	-	-	8:42	8:47	8:49	8:57	26
26	9:04	-	-	9:12	9:17	9:19	9:27	26
26	9:34	-	-	9:42	9:47	9:49	9:57	26
26	10:04	-	-	10:12	10:17	10:19	10:27	26
26	10:34	-	-	10:42	10:47	10:49	10:57	26
26	11:04	-	-	11:12	11:17	11:19	11:27	26
26	11:34	-	-	11:42	11:47	11:49	11:57	26
26	<b>12:00</b>	<b>12:06</b>	<b>12:08</b>	<b>12:14</b>	-	-	<b>12:24</b>	26
26	<b>12:26</b>	<b>12:32</b>	<b>12:34</b>	<b>12:40</b>	-	-	<b>12:50</b>	26
26	<b>12:56</b>	<b>1:02</b>	<b>1:04</b>	<b>1:10</b>	-	-	<b>1:20</b>	26
26	<b>1:26</b>	<b>1:32</b>	<b>1:34</b>	<b>1:40</b>	-	-	<b>1:50</b>	26
26	<b>1:56</b>	<b>2:02</b>	<b>2:04</b>	<b>2:10</b>	-	-	<b>2:20</b>	26
26	<b>2:26</b>	<b>2:32</b>	<b>2:34</b>	<b>2:40</b>	-	-	<b>2:50</b>	26
26	<b>2:56</b>	<b>3:02</b>	<b>3:04</b>	<b>3:10</b>	-	-	<b>3:20</b>	26
26	<b>3:26</b>	<b>3:32</b>	<b>3:34</b>	<b>3:40</b>	-	-	<b>3:50</b>	26
26	<b>3:56</b>	<b>4:02</b>	<b>4:04</b>	<b>4:10</b>	-	-	<b>4:20</b>	26
26	<b>4:26</b>	<b>4:32</b>	<b>4:34</b>	<b>4:40</b>	-	-	<b>4:50</b>	26
26	<b>4:56</b>	<b>5:02</b>	<b>5:04</b>	<b>5:10</b>	-	-	<b>5:20</b>	26
26	<b>5:26</b>	<b>5:32</b>	<b>5:34</b>	<b>5:40</b>	-	-	<b>5:50</b>	26
26	<b>5:56</b>	<b>6:02</b>	<b>6:04</b>	<b>6:10</b>	-	-	<b>6:20</b>	26
26	<b>6:26</b>	<b>6:32</b>	<b>6:34</b>	<b>6:40</b>	-	-	<b>6:50</b>	26
26	<b>6:56</b>	<b>7:02</b>	<b>7:04</b>	<b>7:10</b>	-	-	<b>7:20</b>	26
26	<b>7:26</b>	<b>7:32</b>	<b>7:34</b>	<b>7:40</b>	-	-	<b>7:50</b>	26
26	<b>7:56</b>	<b>8:02</b>	<b>8:04</b>	<b>8:10</b>	-	-	<b>8:20</b>	26
26	<b>8:26</b>	<b>8:32</b>	<b>8:34</b>	<b>8:40</b>	-	-	<b>8:50</b>	26
26	<b>8:56</b>	<b>9:02</b>	<b>9:04</b>	<b>9:10</b>	-	-	<b>9:20</b>	26
26	<b>9:26</b>	<b>9:32</b>	<b>9:34</b>	<b>9:40</b>	-	-	<b>9:50</b>	26
26	<b>9:56</b>	<b>10:02</b>	<b>10:04</b>	<b>10:10</b>	-	-	<b>10:20</b>	-
20	<b>10:26</b>	<b>10:32</b>	<b>10:34</b>	<b>10:40</b>	-	-	<b>10:50</b>	6

# ROUTE 26

# ROUTE 26

## ROUTE 26

Weekend / Holiday

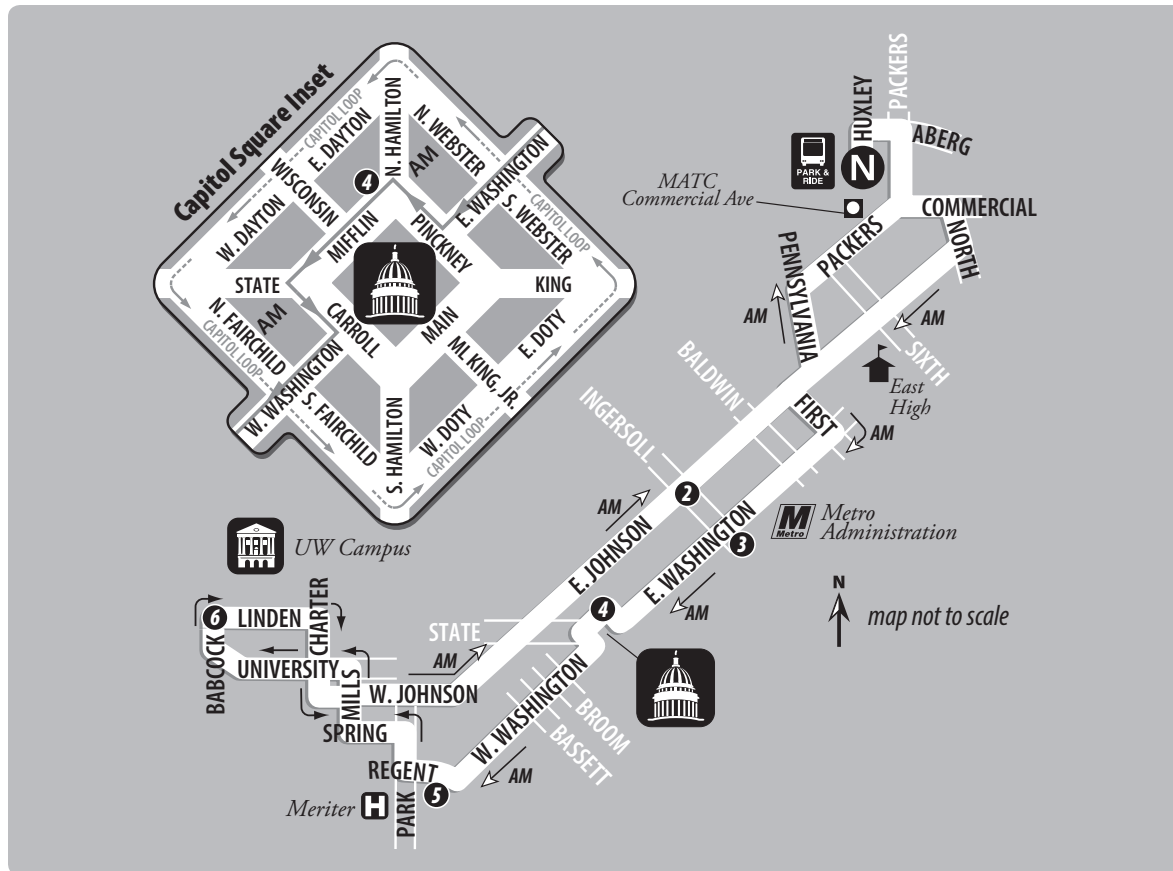
American Center Loop

From Route	East Towne Mall	VIA: City View & Wall St	VIA: High Crossing & Cross Hill	Eastpark at UW Health	VIA: High Crossing & Cross Hill	VIA: City View & Wall St	East Towne Mall	To Route
-	7:34	-	-	7:42	7:47	7:49	7:57	26
26	8:04	-	-	8:12	8:17	8:19	8:27	26
-/26	8:34	-	-	8:42	8:47	8:49	8:57	26
26	9:04	-	-	9:12	9:17	9:19	9:27	26
26	9:34	-	-	9:42	9:47	9:49	9:57	26
26	10:04	-	-	10:12	10:17	10:19	10:27	26
26	10:34	-	-	10:42	10:47	10:49	10:57	26
26	11:04	-	-	11:12	11:17	11:19	11:27	26
26	11:34	-	-	11:42	11:47	11:49	11:57	26
26	12:00	12:06	12:08	12:14	-	-	12:24	26
26	12:26	12:32	12:34	12:40	-	-	12:50	26
26	12:56	1:02	1:04	1:10	-	-	1:20	26
26	1:26	1:32	1:34	1:40	-	-	1:50	26
26	1:56	2:02	2:04	2:10	-	-	2:20	26
26	2:26	2:32	2:34	2:40	-	-	2:50	26
26	2:56	3:02	3:04	3:10	-	-	3:20	26
26	3:26	3:32	3:34	3:40	-	-	3:50	26
26	3:56	4:02	4:04	4:10	-	-	4:20	26
26	4:26	4:32	4:34	4:40	-	-	4:50	26
26	4:56	5:02	5:04	5:10	-	-	5:20	26
26	5:26	5:32	5:34	5:40	-	-	5:50	26
26	5:56	6:02	6:04	6:10	-	-	6:20	26/-
26	6:26	6:32	6:34	6:40	-	-	6:50	26
26	6:56	7:02	7:04	7:10	-	-	7:20	26
26	7:26	7:32	7:34	7:40	-	-	7:50	26
26	7:56	8:02	8:04	8:10	-	-	8:20	26
26	8:26	8:32	8:34	8:40	-	-	8:50	26
26	8:56	9:02	9:04	9:10	-	-	9:20	26
26	9:26	9:32	9:34	9:40	-	-	9:50	-

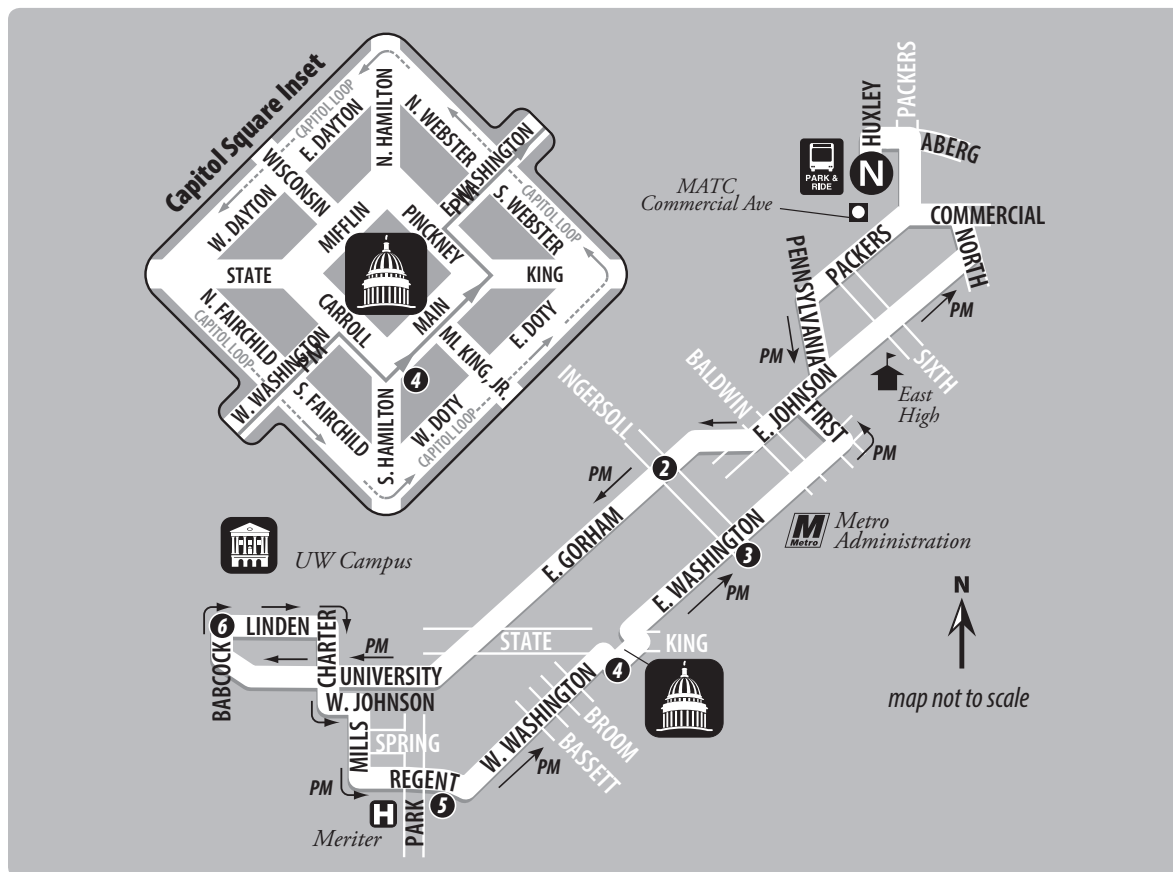
Trip is NOT operated on Sundays or holidays.

Trips are NOT operated on holidays.

# ROUTE 27 A.M. MAP



# ROUTE 27 P.M. MAP



# ROUTE 27

## ROUTE 27

Weekday a.m.

North Transfer Point // Capitol Square // UW Campus

From Route	North Transfer Point	Johnson & Ingersoll	East Wash & Ingersoll	Mifflin & Pinckney	Regent & East Campus Mall	Babcock & Linden	To Route
→	<b>N</b>	2	3	4	5	6	→
-	6:15	-	6:27	6:32	6:39	6:49	27
-	6:45	-	6:57	7:02	7:09	7:19	27
21	7:15	-	7:27	7:32	7:39	7:49	2
21	7:45	-	7:57	8:02	8:09	8:19	15
21	8:15	-	8:27	8:32	8:39	8:49	-

## ROUTE 27

Weekday a.m.

UW Campus // North Transfer Point

From Route	Babcock & Linden	Regent & East Campus Mall	Main & Carroll	East Wash & Ingersoll	Johnson & Ingersoll	North Transfer Point	To Route
→	6	5	4	3	2	<b>N</b>	→
27	6:49	-	-	-	6:59	7:09	21
27	7:19	-	-	-	7:29	7:39	28

## ROUTE 27

Weekday p.m.

North Transfer Point // UW Campus

From Route	North Transfer Point	Johnson & Ingersoll	East Wash & Ingersoll	Mifflin & Pinckney	Regent & East Campus Mall	Babcock & Linden	To Route
→	<b>N</b>	2	3	4	5	6	→
21	4:47	4:57	-	-	-	5:07	27
21	5:17	5:27	-	-	-	5:37	27

## ROUTE 27

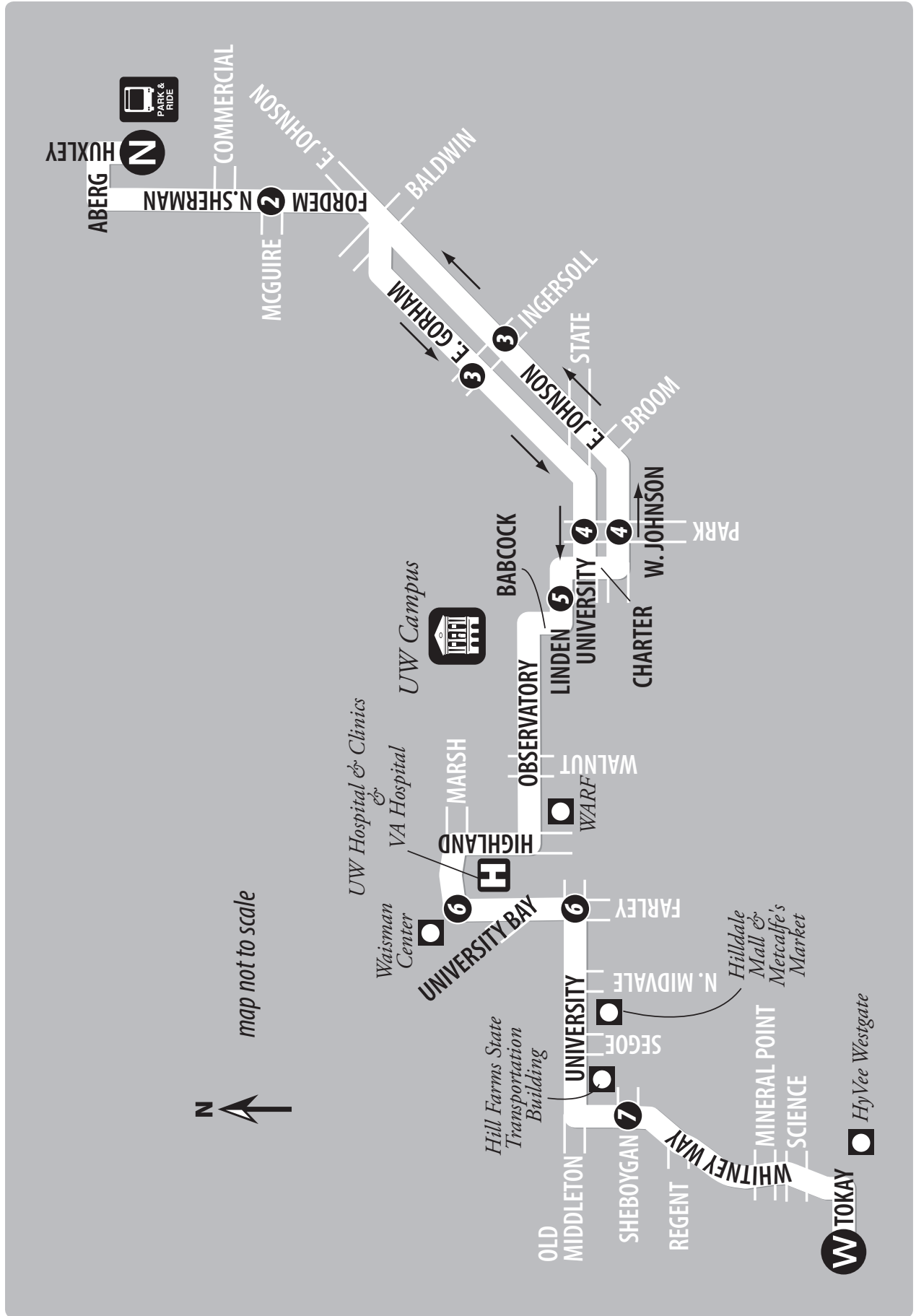
Weekday p.m.

UW Campus // Capitol Square // North Transfer Point

From Route	Babcock & Linden	Regent & East Campus Mall	Main & Carroll	East Wash & Ingersoll	Johnson & Ingersoll	North Transfer Point	To Route
→	6	5	4	3	2	<b>N</b>	→
-	3:37	3:47	3:53	3:58	-	4:10	21
-	4:07	4:17	4:23	4:28	-	4:40	21
-	4:39	4:49	4:55	5:00	-	5:12	21
27	5:07	5:17	5:23	5:28	-	5:40	21
27	5:37	5:47	5:53	5:58	-	6:08	-



# ROUTE 28 MAP



# ROUTE 28

Weekday a.m.

North Transfer Point // West Transfer Point

From Route	North Transfer Point	Fordem & McGuire	Gorham & Ingersoll	University & Park	Linden at Henry Mall	University Bay & University	Whitney Way & Sheboygan	West Transfer Point	To Route
	<b>N</b>	2	3	4	5	6	7	<b>W</b>	
-	5:20	5:25	5:29	5:36	5:38	5:44	5:50	5:54	58
-	6:00	6:05	6:10	6:18	6:20	6:27	6:33	-	37
-	6:15	6:20	6:25	6:33	6:36	6:44	6:50	6:55	56
21	6:30	6:35	6:40	6:48	6:51	6:59	-	-	37
-	6:43	6:49	6:55	7:05	7:08	7:16	-	-	37
02	6:55	7:01	7:07	7:17	7:20	7:28	7:34	7:39	2
-	7:05	7:10	7:15	7:25	7:28	7:35	-	-	10
-	7:10	7:15	7:20	7:32	7:35	7:43	7:50	7:55	15
02	7:15	7:21	7:28	7:39	7:42	7:50	-	-	37
-	-	7:28	7:35	7:46	7:49	7:57	-	-	37
20	7:29	7:35	7:42	7:53	7:56	8:04	-	-	37
27	7:44	7:50	7:56	8:09	8:12	8:20	8:26	-	10
-	-	7:57	8:03	8:16	8:19	8:27	-	-	37
15	7:59	8:04	8:10	8:23	8:25	8:33	8:39	8:44	2
56	8:13	8:18	8:24	8:37	8:39	8:47	8:53	-	-
37	-	8:23	8:29	8:42	8:44	8:52	-	-	-
57	8:28	8:33	8:39	8:52	8:54	9:02	9:08	9:13	2
57	8:45	8:50	8:56	9:09	9:11	9:19	-	-	-
37	-	8:55	9:01	9:14	9:16	9:24	-	-	10
56	9:05	9:10	9:16	9:29	9:31	9:39	-	-	-

Trips are NOT operated on holidays or during times the UW is not in session.  
See page 134 for UW Service Calendar or visit [mymetrobus.com/calendar](http://mymetrobus.com/calendar).

# ROUTE 28

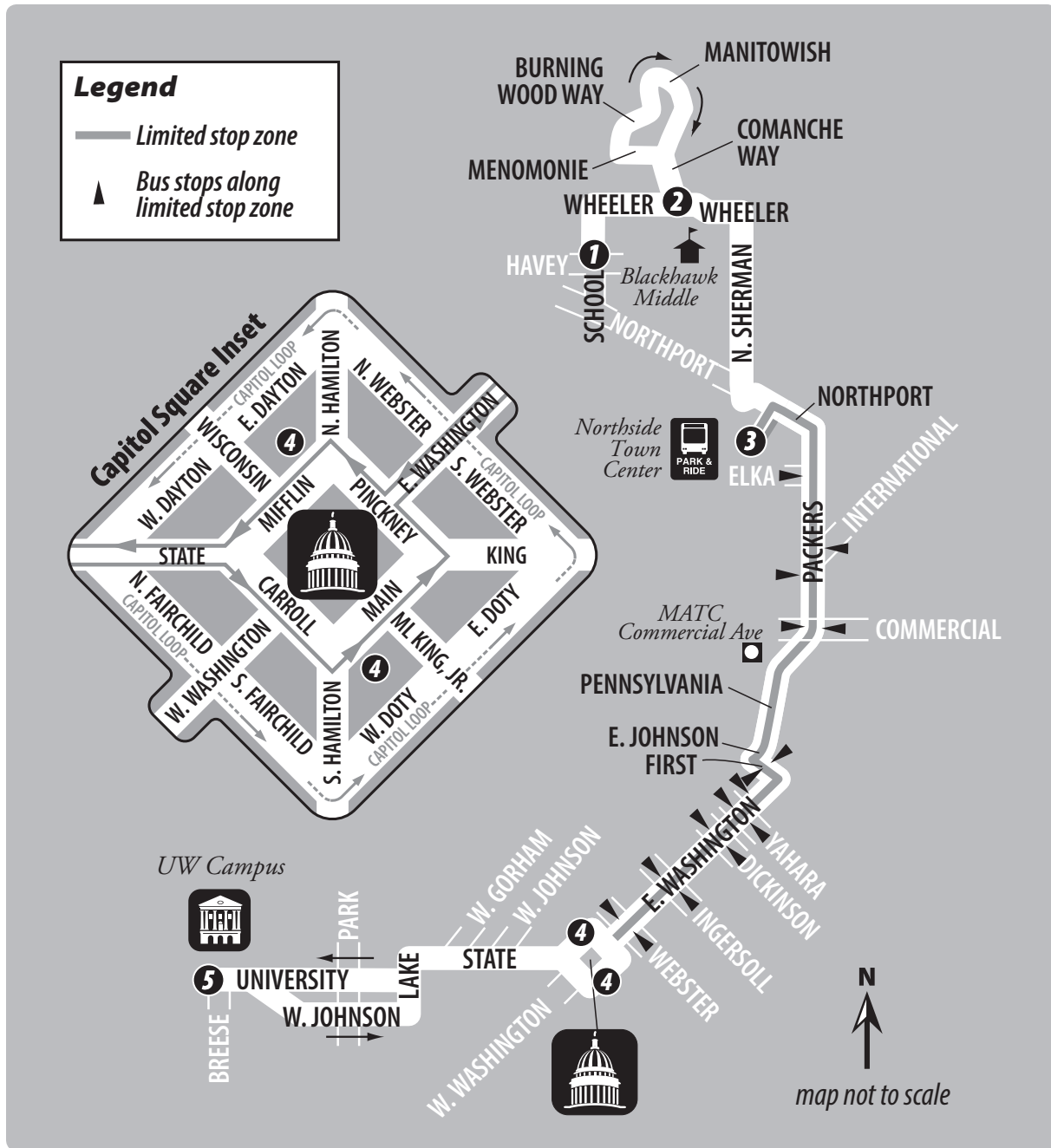
Weekday p.m.

West Transfer Point // North Transfer Point

From Route	West Transfer Point	Whitney Way & Sheboygan	University Bay & University	Linden at Henry Mall	Johnson & Park	Johnson & Ingersoll	Fordem & McGuire	North Transfer Point	To Route
	<b>W</b>	7	6	5	4	3	2	<b>N</b>	
-	-	-	2:37	2:46	2:51	3:00	3:04	3:08	56
-	-	-	2:52	3:01	3:06	3:15	3:19	3:23	57
-	-	-	3:07	3:16	3:21	3:30	3:34	3:38	56
-	-	-	3:22	3:31	3:36	3:45	3:49	3:53	57
-	-	-	3:37	3:46	3:51	4:00	4:04	4:08	56
-	-	-	3:52	4:01	4:06	4:15	4:19	4:23	57
-	-	-	4:07	4:18	4:24	4:33	4:37	4:41	56
-	-	-	4:22	4:33	4:39	4:48	4:52	4:56	57
57	4:24	4:29	4:37	4:48	4:54	5:03	5:07	5:11	56
56	4:39	4:44	4:52	5:03	5:09	5:18	5:22	5:26	-
57	4:54	4:59	5:07	5:18	5:24	5:33	5:37	5:41	-
56	5:09	5:14	5:22	5:31	5:36	5:45	5:49	5:53	-
57	5:25	5:30	5:38	5:47	5:52	6:01	6:05	6:09	-
56	5:40	5:45	5:53	6:02	6:07	6:16	6:20	6:24	-
57	5:55	6:00	6:08	6:17	6:22	6:31	6:35	6:39	-
56	6:10	6:15	6:23	6:32	6:37	6:46	6:50	6:54	21

# ROUTE 29 MAP

# ROUTE 29



## ROUTE 29

Weekday a.m.

School Road // UW Campus

From Route	School & Havey	Comanche & Wheeler	Northside Town Center & Park & Ride	Mifflin & Pinckney	University & Breese Terrace	To Route
→	①	②	③	④	⑤	→
-	3:52	4:07	4:24	4:29	4:40	-
-	4:32	4:47	5:04	5:09	5:20	-

## ROUTE 29

Weekday p.m.

UW Campus // School Road

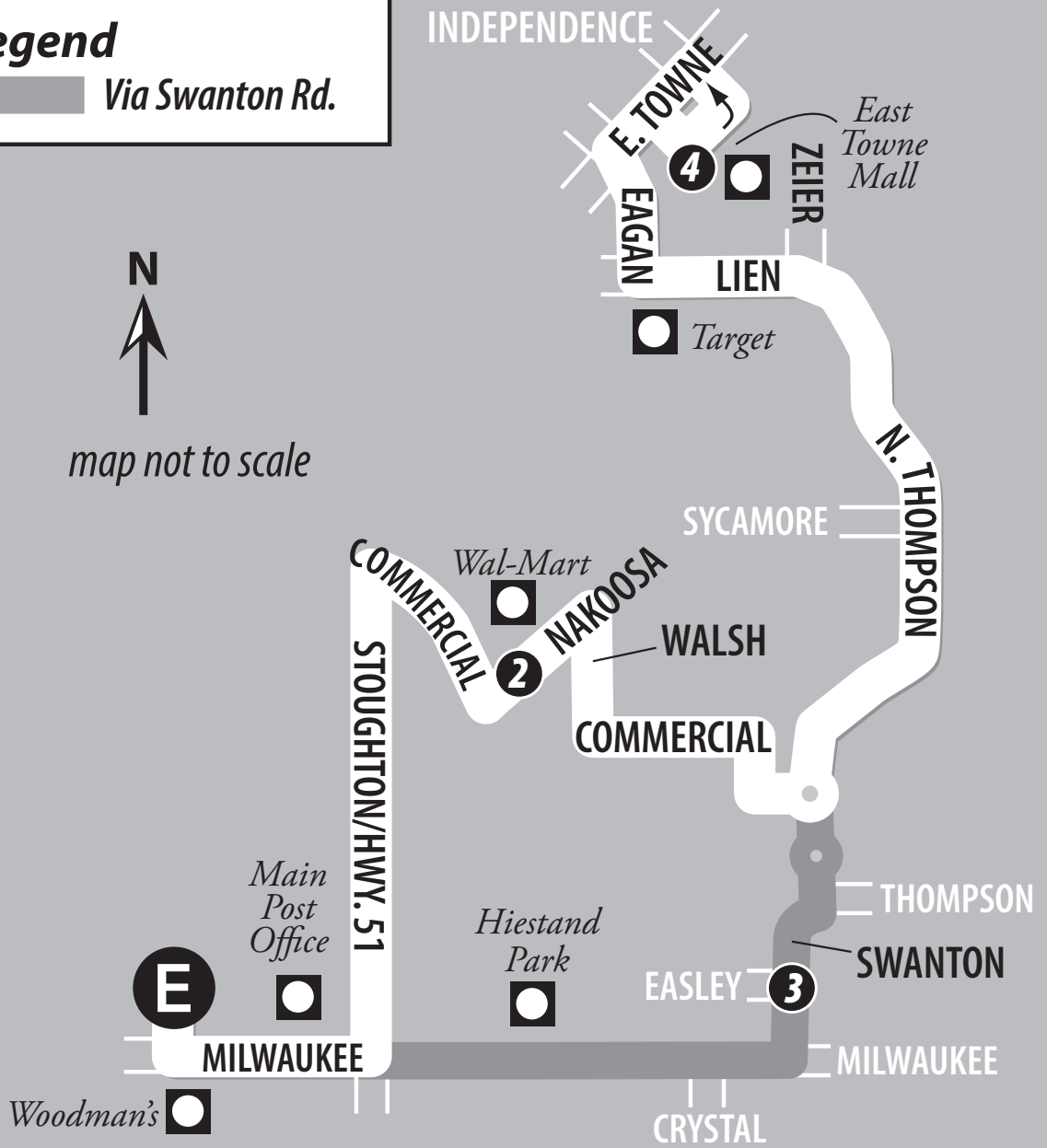
From Route	University & Breese Terrace	Main & Carroll	Northside Town Center & Park & Ride	Comanche & Wheeler	School & Havey	To Route
→	⑤	④	③	②	①	→
-	6:47	6:49	7:02	7:18	7:30	58
3	7:17	7:19	7:32	7:48	8:00	10

# ROUTE 30 MAP

**Legend**  
Via Swanton Rd.



map not to scale



# ROUTE 30

Weekday – East Transfer Point // East Towne Mall

From Route	East Transfer Point	Nakoosa Trail at Walmart	VIA: Swanton & Easley	East Towne Mall	To Route
	1	2	3	4	
3	6:15	6:21	-	6:32	6
3	6:45	6:51	-	7:02	6
31	7:15	7:21	-	7:32	6
3	7:45	7:51	-	8:02	36
3	8:15	8:21	-	8:32	36
3	8:45	-	8:49	9:00	36
3	9:15	9:21	-	9:32	-
3	9:45	-	9:49	10:00	36
3	10:15	10:21	-	10:32	36
3	10:45	-	10:49	11:00	36
3	11:15	11:21	-	11:32	36
3	11:45	-	11:49	12:00	36
3	12:15	12:21	-	12:32	36
3	12:45	-	12:49	1:00	36
3	1:15	1:21	-	1:32	36
3	1:45	-	1:49	2:00	36
3	2:15	2:21	-	2:32	36
3	2:45	-	2:49	3:00	20
3	3:15	3:21	-	3:32	36
3	3:45	3:51	-	4:02	6
3	4:15	4:21	-	4:32	6
3	4:45	4:51	-	5:02	6
3	5:15	5:21	-	5:32	-
3	5:45	5:51	-	6:02	20
3	6:15	6:21	-	6:32	20
3	6:45	-	6:48	6:59	20
3	7:15	7:20	-	7:30	20
3	7:45	-	7:48	7:59	36
3	8:15	8:20	-	8:30	20
3	8:45	-	8:48	8:59	20
3	9:15	9:20	-	9:30	36
3	9:45	-	9:48	9:59	36
3	10:15	10:20	-	10:30	20
3	10:45	-	10:48	10:57	30

# ROUTE 30

Weekday – East Towne Mall // East Transfer Point

From Route	East Towne Mall	VIA: Swanton & Easley	Nakoosa Trail at Walmart	East Transfer Point	To Route
	4	3	2	1	
-	5:51	-	6:03	6:10	3
20	6:21	-	6:33	6:40	3
-	6:51	-	7:03	7:10	3
36	7:21	-	7:33	7:40	3
36	7:51	-	8:03	8:10	3
36	8:21	-	8:33	8:40	3
36	8:51	-	9:03	9:10	3
36	9:21	-	9:33	9:40	3
36	9:54	10:05	-	10:10	3
6	10:21	-	10:33	10:40	3
36	10:54	11:05	-	11:10	3
6	11:21	-	11:33	11:40	3
36	11:54	12:05	-	12:10	3
36	12:21	-	12:33	12:40	3
36	12:54	1:05	-	1:10	3
36	1:21	-	1:33	1:40	3
36	1:54	2:05	-	2:10	3
36	2:21	-	2:33	2:40	3
36	2:54	3:05	-	3:10	3
36	3:21	-	3:33	3:40	3
36	3:51	-	4:03	4:10	3
6	4:21	-	4:33	4:40	3
6	4:51	-	5:03	5:10	3
6	5:21	-	5:33	5:40	3
36	5:54	6:05	-	6:10	3
20	6:23	-	6:33	6:40	3
6	6:56	7:05	-	7:10	3
20	7:23	-	7:33	7:40	3
20	7:56	8:05	-	8:10	3
20	8:23	-	8:33	8:40	3
20	8:56	9:05	-	9:10	3
36	9:23	-	9:33	9:40	3
36	9:56	10:05	-	10:10	3
36	10:23	-	10:33	10:40	3
30	10:57	11:05	-	11:10	3

# ROUTE 30

# ROUTE 30

## ROUTE 30

Weekend / Holiday ETP // East Towne Mall

From Route	East Transfer Point	Nakoosa Trail at Walmart	VIA: Swanton & Easley	East Towne Mall	To Route
	<b>F</b>	<b>2</b>	<b>3</b>	<b>4</b>	
7	7:15	7:20	-	7:30	20
7	7:45	-	7:49	7:59	20
7	8:15	8:20	-	8:30	20
7	8:45	-	8:49	8:59	20
7	9:15	9:20	-	9:30	20
7	9:45	-	9:49	9:59	20
7	10:15	10:20	-	10:30	20
7	10:45	-	10:49	10:59	20
7	11:15	11:20	-	11:30	20
7	11:45	-	11:49	11:59	20
7	12:15	12:20	-	12:30	20
7	12:45	-	12:49	12:59	20
7	1:15	1:20	-	1:30	20
7	1:45	-	1:49	1:59	20
7	2:15	2:20	-	2:30	20
7	2:45	-	2:49	2:59	20
7	3:15	3:20	-	3:30	20
7	3:45	-	3:49	3:59	20
7	4:15	4:20	-	4:30	20
7	4:45	-	4:49	4:59	20
7	5:15	5:20	-	5:30	20
7	5:45	-	5:49	5:59	20
7	6:15	6:20	-	6:30	20
7	6:45	-	6:49	6:59	20/-
7	7:15	7:20	-	7:30	20
7	7:45	-	7:49	7:59	20
7	8:15	8:20	-	8:30	20
7	8:45	-	8:49	8:59	20
7	9:15	9:20	-	9:30	20
7	9:45	-	9:49	9:59	20

# ROUTE 30

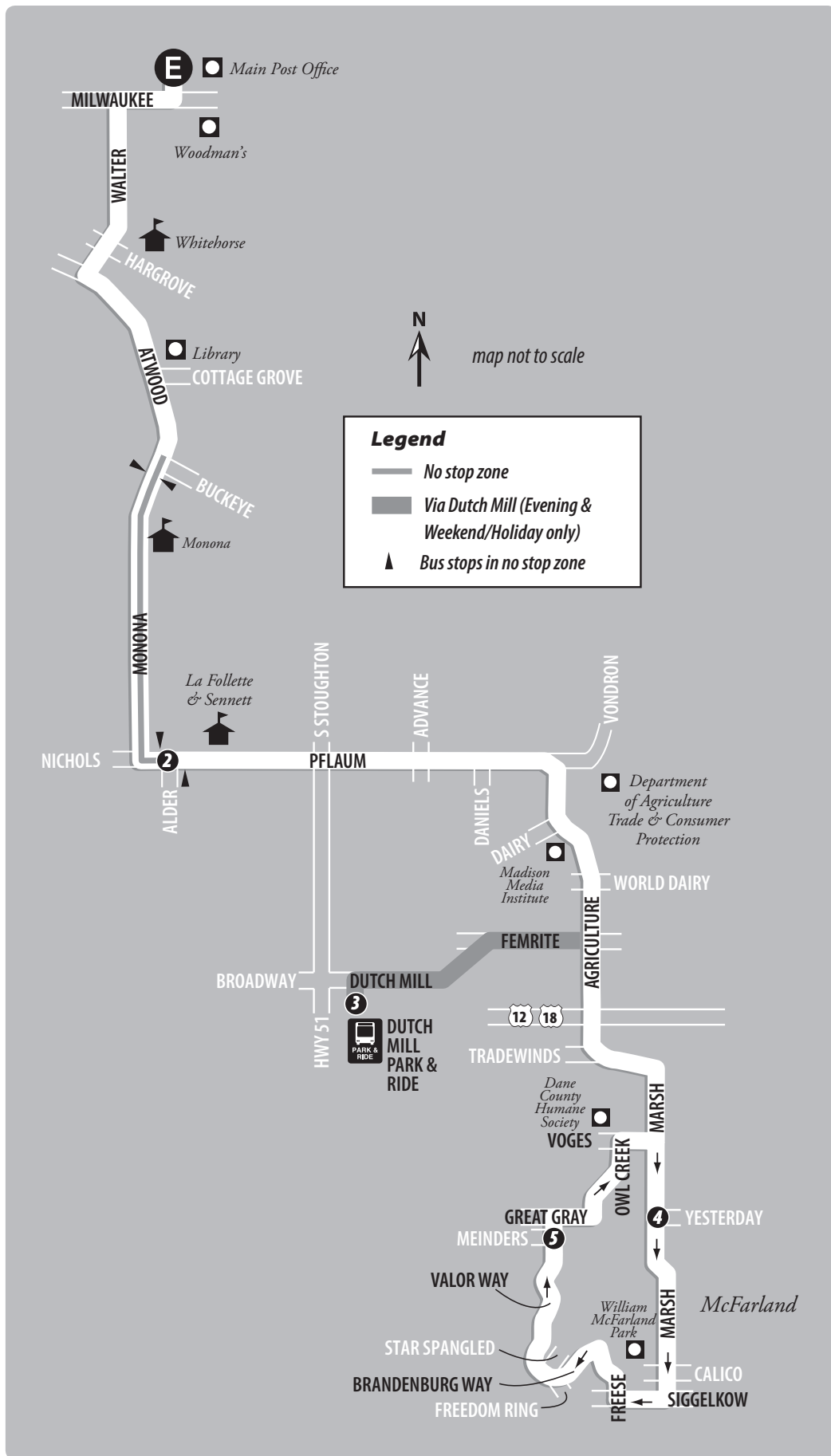
Weekend / Holiday East Towne Mall // ETP

From Route	East Towne Mall	VIA: Swanton & Easley	Nakoosa Trail at Walmart	East Transfer Point	To Route
	<b>4</b>	<b>3</b>	<b>2</b>	<b>F</b>	
-	7:23	-	7:32	7:39	7
-/20	7:53	8:02	-	8:08	7
20	8:23	-	8:32	8:39	7
20	8:53	9:02	-	9:08	7
20	9:23	-	9:32	9:39	7
20	9:53	10:02	-	10:08	7
20	10:23	-	10:32	10:39	7
20	10:53	11:02	-	11:08	7
20	11:23	-	11:32	11:39	7
20	11:53	12:02	-	12:08	7
20	12:23	-	12:32	12:39	7
20	12:53	1:02	-	1:08	7
20	1:23	-	1:32	1:39	7
20	1:53	2:02	-	2:08	7
20	2:23	-	2:32	2:39	7
20	2:53	3:02	-	3:08	7
20	3:23	-	3:32	3:39	7
20	3:53	4:02	-	4:08	7
20	4:23	-	4:32	4:39	7
20	4:53	5:02	-	5:08	7
20	5:23	-	5:32	5:39	7
20	5:53	6:02	-	6:08	7
20	6:23	-	6:32	6:39	7
20	6:53	7:02	-	7:08	7
20	7:23	-	7:32	7:39	7
20	7:53	8:02	-	8:08	7
20	8:23	-	8:32	8:39	7
20	8:53	9:02	-	9:08	7
20	9:23	-	9:32	9:39	7
20	9:53	10:02	-	10:08	7

Trip is NOT operated on Sundays or holidays.

Trips are NOT operated on holidays.

# ROUTE 31 MAP



# ROUTE 31

## ROUTE 31

Weekday

Marsh Road Loop

From Route	East Transfer Point	Pflaum & Alder	Dutch Mill Park & Ride	Marsh & Yesterday	Valor Way & Meinders	Pflaum & Alder	East Transfer Point	To Route
→	<b>E</b>	2	3	4	5	2	<b>E</b>	→
-	-	-	-	6:37	6:43	6:55	7:06	30
17	7:15	7:25	-	7:35/7:37*	7:43	7:55	8:06	31
31	8:15	8:25	-	8:35/8:37*	8:43	8:55	9:06	31
31	9:15	9:25	-	9:35/9:37*	9:43	9:55	10:06	-
-	-	3:57	-	4:07	4:13	4:25	4:36	31
31	4:45	4:55	-	5:05	5:11	5:23	5:34	31
31	5:45	5:55	-	6:05	6:11	6:23	6:34	31
31	6:45	6:55	-	7:05	7:11	7:23	7:34	-
38	7:15	7:25	7:32	7:37	7:43	7:55	8:06	31
31	8:15	8:25	8:32	8:37	8:43	8:55	9:06	31
31	9:15	9:25	9:32	9:37	9:43	9:55	10:06	31
31	10:15	10:25	10:32	10:37	10:43	-	-	-

\*Bus arrives/departs

## ROUTE 31

Weekend / Holiday

Marsh Road Loop

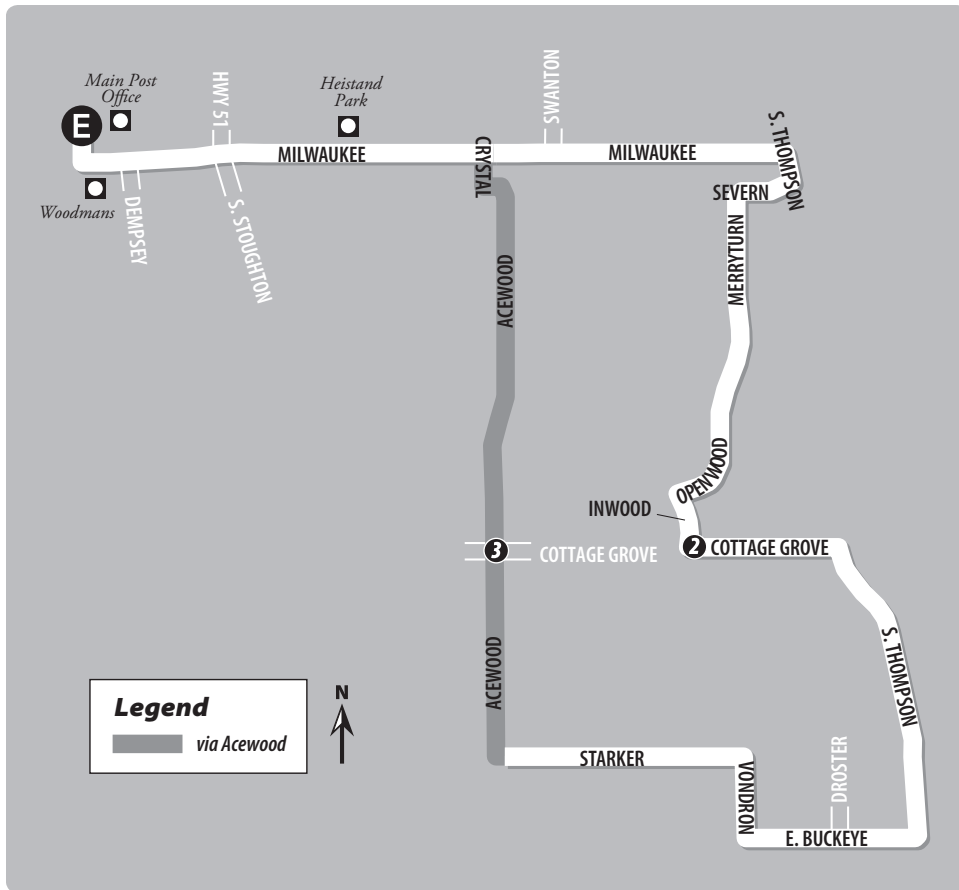
From Route	East Transfer Point	Pflaum & Alder	Dutch Mill Park & Ride	Marsh & Yesterday	Valor Way & Meinders	Pflaum & Alder	East Transfer Point	To Route
→	<b>E</b>	2	3	4	5	2	<b>E</b>	→
-	-	-	-	6:37	6:43	6:55	7:06	32
5/-	7:15	7:25	7:32	7:37	7:43	7:55	8:06	32
5	8:15	8:25	8:32	8:37	8:43	8:55	9:06	32
5	9:15	9:25	9:32	9:37	9:43	9:55	10:06	32
5	10:15	10:25	10:32	10:37	10:43	10:55	11:06	32
5	11:15	11:25	11:32	11:37	11:43	11:55	12:06	32
5	12:15	12:25	12:32	12:37	12:43	12:55	1:06	32
5	1:15	1:25	1:32	1:37	1:43	1:55	2:06	32
5	2:15	2:25	2:32	2:37	2:43	2:55	3:06	32
5	3:15	3:25	3:32	3:37	3:43	3:55	4:06	32
5	4:15	4:25	4:32	4:37	4:43	4:55	5:06	32
5	5:15	5:25	5:32	5:37	5:43	5:55	6:06	32
5	6:15	6:25	6:32	6:37	6:43	6:55	7:06	-/32
5	7:15	7:25	7:32	7:37	7:43	7:55	8:06	32
5	8:15	8:25	8:32	8:37	8:43	8:55	9:06	32
5	9:15	9:25	9:32	9:37	9:43	9:55	10:06	32
5	10:15	10:25	10:32	10:37	10:43	-	-	-

Trip is NOT operated on Sundays or holidays.

Trips are NOT operated on holidays.



# ROUTE 32 MAP



# ROUTE 32

## ROUTE 32

Weekday

Thompson Loop

From Route	East Transfer Point	Cottage Grove & Inwood	Acewood & Cottage Grove	Cottage Grove & Inwood	East Transfer Point	To Route
→	<b>E</b>	②	③	②	<b>E</b>	→
5	9:15	-	9:23	9:32	9:40	16
16	10:15	-	10:23	10:32	10:40	5
5	11:15	-	11:23	11:32	11:40	16
16	12:15	-	12:23	12:32	12:40	5
5	1:15	-	1:23	1:32	1:40	16
16	2:15	2:22	2:31	-	2:40	5
5	7:15	7:22	7:31	-	7:40	16
5	8:15	8:22	8:31	-	8:40	16
5	9:15	9:22	9:31	-	9:40	16
5	10:15	10:22	10:31	-	10:40	16

## ROUTE 32

Weekend

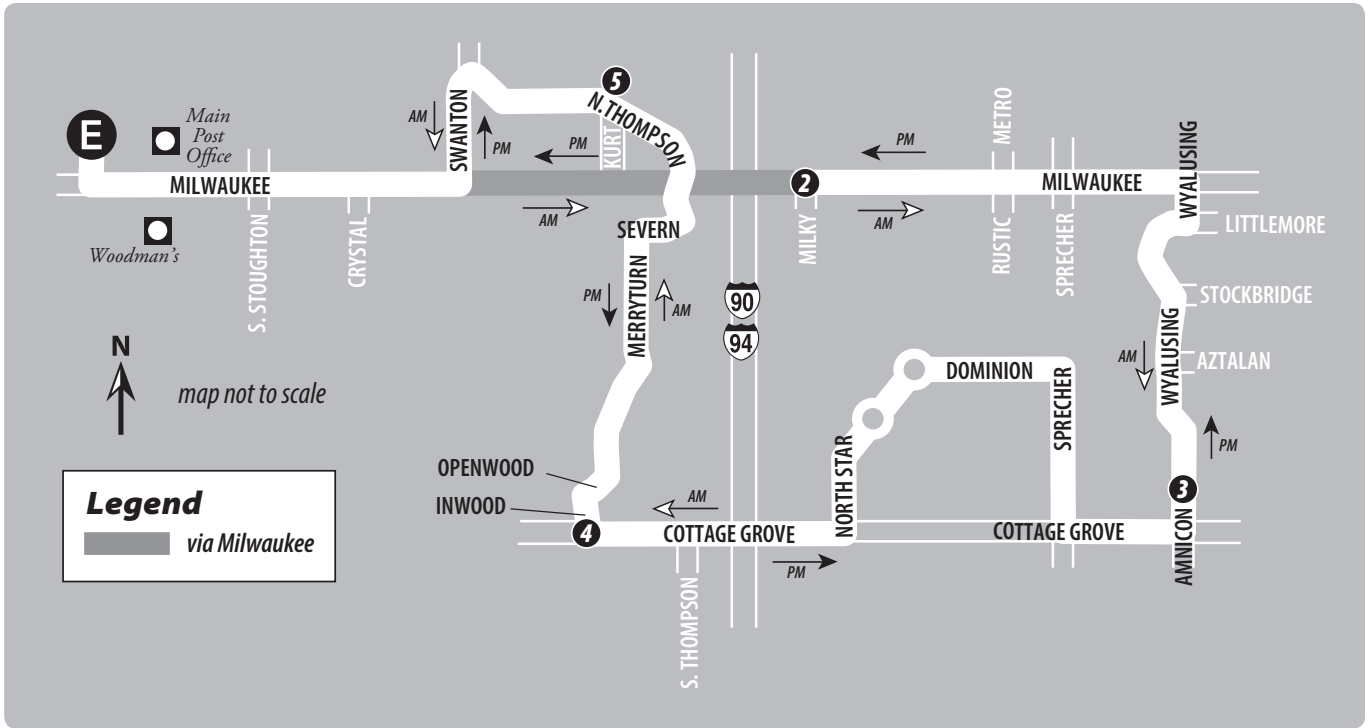
Thompson Loop

From Route	East Transfer Point	Cottage Grove & Inwood	Acewood & Cottage Grove	Cottage Grove & Inwood	East Transfer Point	To Route
→	<b>E</b>	②	③	②	<b>E</b>	→
31	7:15	7:23	7:32	-	7:40	5
31	8:15	8:23	8:32	-	8:40	5
31	9:15	9:23	9:32	-	9:40	5
31	10:15	10:23	10:32	-	10:40	5
31	11:15	11:23	11:32	-	11:40	5
31	12:15	12:23	12:32	-	12:40	5
31	1:15	1:23	1:32	-	1:40	5
31	2:15	2:23	2:32	-	2:40	5
31	3:15	3:23	3:32	-	3:40	5
31	4:15	4:23	4:32	-	4:40	5
31	5:15	5:23	5:32	-	5:40	5
31	6:15	6:23	6:32	-	6:40	5
31	7:15	7:23	7:32	-	7:40	5
31	8:15	8:23	8:32	-	8:40	5
31	9:15	9:23	9:32	-	9:40	5
31	10:15	10:23	10:32	-	10:40	-

Trip is NOT operated on Sundays or holidays.

Trips are NOT operated on holidays.

# ROUTE 33 MAP



## ROUTE 33

Weekday a.m.

Sprecher // Thompson Loop

From Route	East Transfer Point	Milwaukee & Milky Way	Amnicon & Cottage Grove	Cottage Grove & Inwood	Thompson & Kurt	East Transfer Point	To Route
→	● E	②	③	④	⑤	● E	→
-	-	5:15	5:20	5:29	5:35	5:43	14
-	-	5:45	5:50	5:59	6:05	6:13	14
-	-	6:15	6:20	6:29	6:35	6:43	14
15	6:34	6:41	6:46	6:56	7:03	7:12	14
15	7:04	7:11	7:16	7:26	7:33	7:42	14
15	7:37	7:43	7:49	7:58	8:04	8:12	14
15	8:07	8:13	8:19	8:28	8:34	8:42	14
15	8:37	8:43	8:49	8:58	9:04	9:12	14

## ROUTE 33

Weekday p.m.

Thompson // Sprecher Loop

From Route	East Transfer Point	Thompson & Kurt	Cottage Grove & Inwood	Amnicon & Cottage Grove	Milwaukee & Milky Way	East Transfer Point	To Route
→	● E	⑤	④	③	②	● E	→
14	3:15	3:22	3:28	3:36	3:41	3:51	15
14	3:45	3:52	3:58	4:06	4:11	4:21	15
14	4:15	4:24	4:30	4:37	4:41	4:51	15
14	4:45	4:54	5:00	5:07	5:11	5:21	15
14	5:15	5:23	5:29	5:36	5:40	5:50	15
14	5:45	5:53	5:59	6:06	6:10	6:20	-
14	6:15	6:22	6:28	6:34	6:38	6:46	-

# ROUTE 34

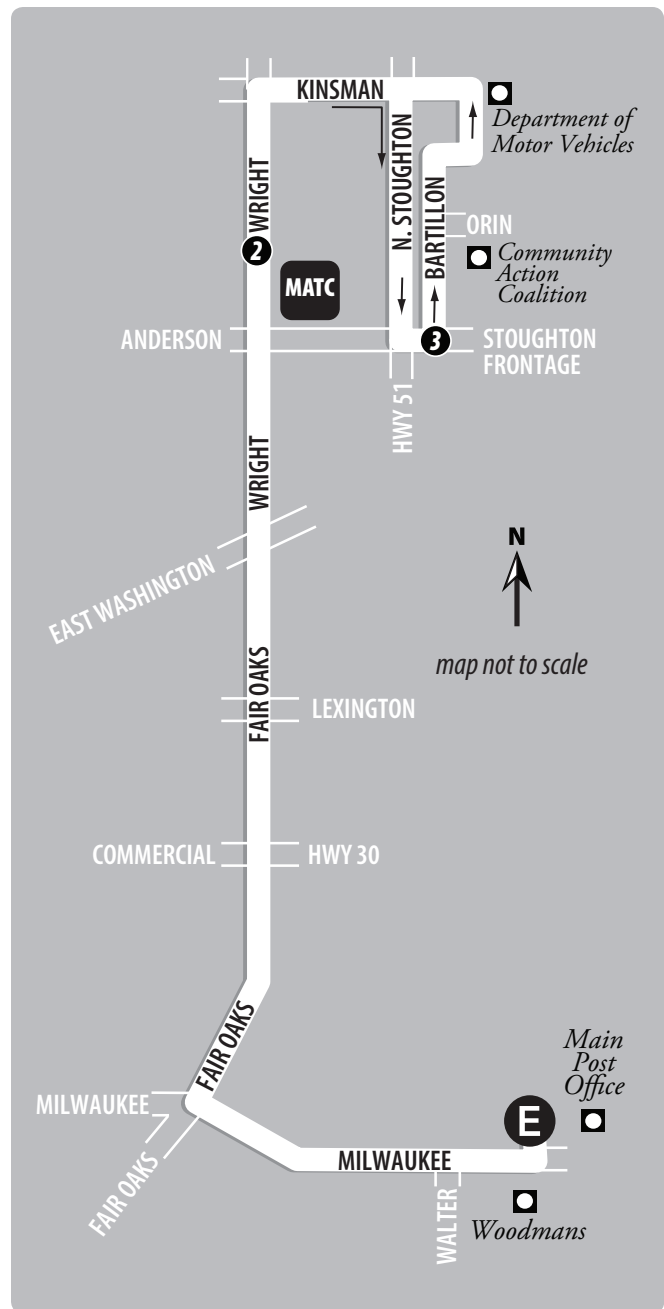
Weekday

MATC Truax Loop

From Route	East Transfer Point	Wright & MATC Truax	Stoughton Frnt. & Hwy. 51	Wright & MATC Truax	East Transfer Point	To Route
→	<b>E</b>	②	③	②	<b>E</b>	→
39	7:15	7:22	7:27	7:32	7:40	17
39	8:15	8:22	8:27	8:32	8:40	17
39	9:15	9:22	9:27	9:32	9:40	17
39	10:15	10:22	10:27	10:32	10:40	17
39	11:15	11:22	11:27	11:32	11:40	17
39	12:15	12:22	12:27	12:32	12:40	17
39	1:15	1:22	1:27	1:32	1:40	17
39	2:15	2:22	2:27	2:32	2:40	17
39	3:15	3:22	3:27	3:32	3:40	17
39	4:15	4:22	4:27	4:32	4:40	17
39	5:15	5:22	5:27	5:32	5:40	17

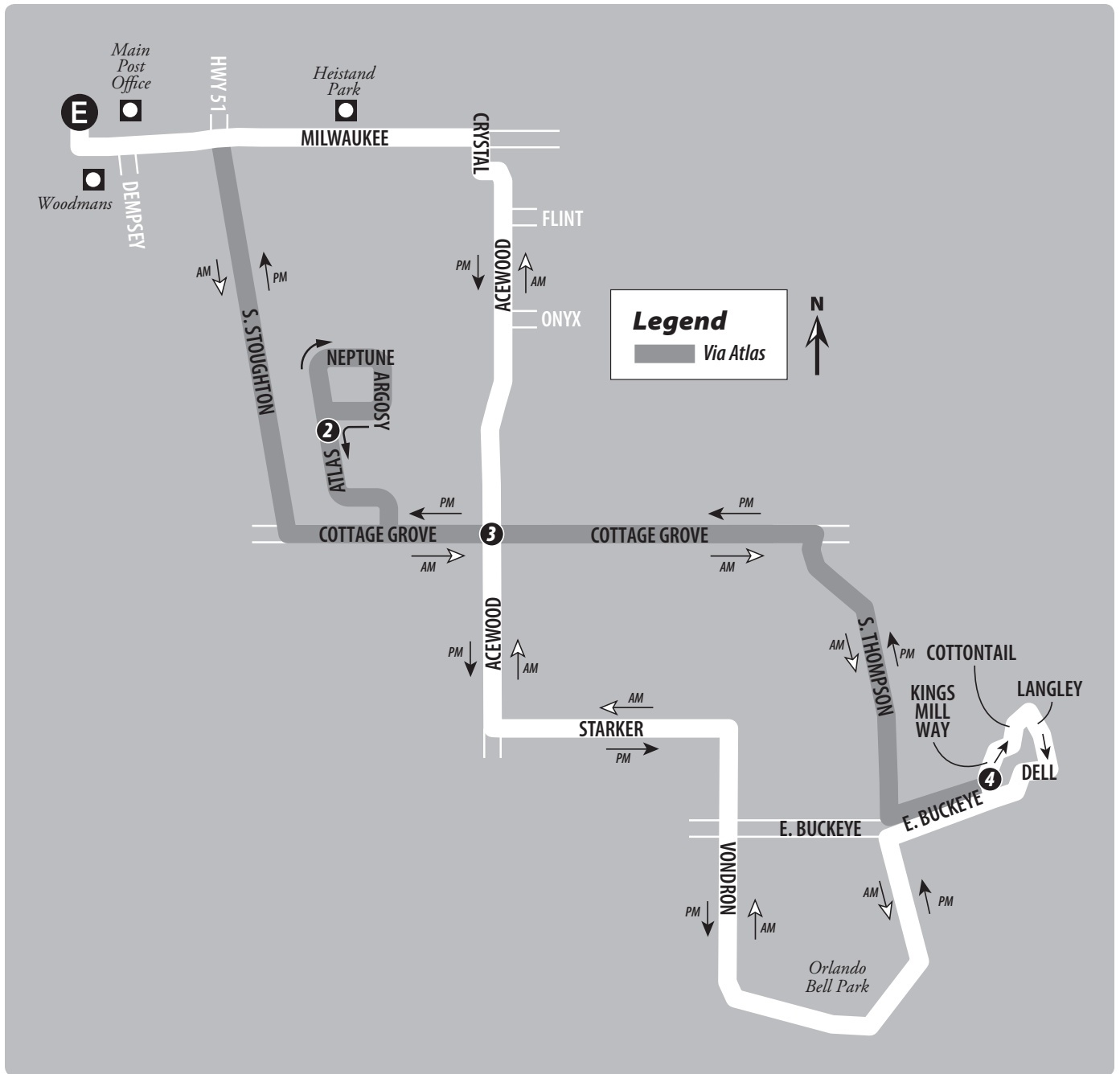
# ROUTE 34 MAP

# ROUTE 34



Bus Lines is made possible through a partnership between Metro and the Madison Poets Laureate with design by Edgewood College Graphic Design students. [mymetrobus.com/poetry](http://mymetrobus.com/poetry)

# ROUTE 35 MAP



**ROUTE 35**

Weekday a.m.

Atlas // Acewood Loop

From Route	East Transfer Point	Atlas & Argosy	Cottage Grove & Acewood	Kings Mill & Buckeye	Acewood & Cottage Grove	East Transfer Point	To Route
→	<b>E</b>	2	3	4	3	<b>E</b>	→
-	-	-	5:15	5:20	5:31	5:38	15
-	-	-	5:42	5:48	6:00	6:08	15
-	-	-	6:12	6:18	6:30	6:38	15
-	6:17	6:24	6:28	6:34	6:48	6:57	15
14	6:45	6:54	6:58	7:04	7:18	7:27	15
14	7:16	7:25	7:29	7:35	7:48	7:57	15
14	7:47	7:56	8:00	8:06	8:19	8:27	15
14	8:18	8:27	8:31	8:37	8:49	8:57	15

**ROUTE 35**

Weekday p.m.

Acewood // Atlas Loop

From Route	East Transfer Point	Acewood & Cottage Grove	Kings Mill & Buckeye	Cottage Grove & Acewood	Atlas & Argosy	East Transfer Point	To Route
→	<b>E</b>	3	4	3	2	<b>E</b>	→
15	2:57	3:05	3:14	3:22	3:24	3:35	14
15	3:27	3:35	3:44	3:52	3:54	4:05	14
15	3:59	4:07	4:16	4:24	4:26	4:37	14
15	4:29	4:37	4:46	4:54	4:56	5:07	14
15	4:59	5:07	5:16	5:25	5:27	5:38	14
15	5:28	5:36	5:45	5:54	5:56	6:07	14
15	5:57	6:05	6:14	6:23	6:25	6:36	-
15	6:25	6:33	6:42	6:51	6:53	7:04	-



Report a Problem:  
<https://www.cityofmadison.com/reportaproblem/discrimination.cfm>

# ROUTE 36

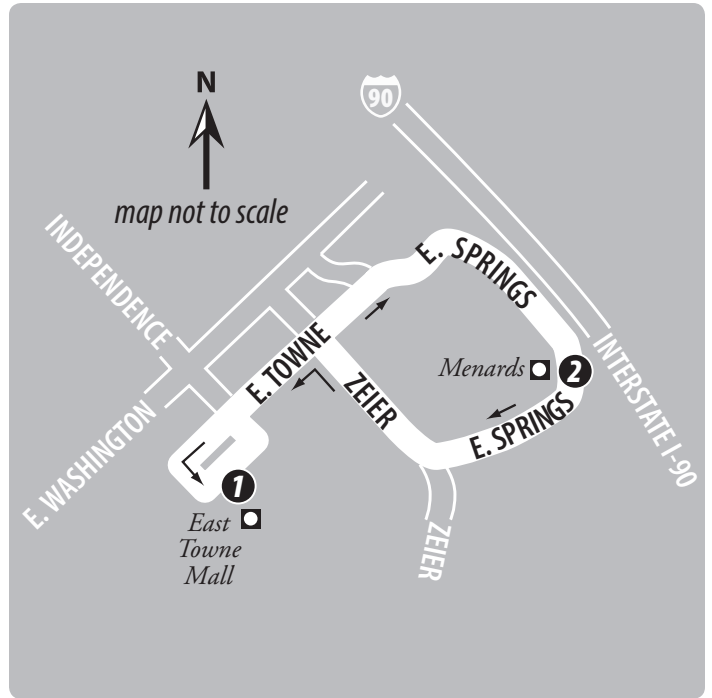
## ROUTE 36

Weekday

East Springs Loop

From Route	East Towne Mall	East Springs at Menards	East Towne Mall	To Route
	1	2	1	
6	6:34	6:38	6:44	6
20	7:04	7:08	7:14	30
6	7:34	7:38	7:44	30
30	8:04	8:08	8:14	30
30	8:34	8:38	8:44	30
30	9:04	9:08	9:14	30
6	9:34	9:38	9:44	30
30	10:04	10:08	10:14	6
30	10:34	10:38	10:44	30
30	11:04	11:08	11:14	6
30	11:34	11:38	11:44	30
30	12:04	12:08	12:14	30
30	12:34	12:38	12:44	30
30	1:04	1:08	1:14	30
30	1:34	1:38	1:44	30
30	2:04	2:08	2:14	30
30	2:34	2:38	2:44	30
20	3:04	3:08	3:14	30
30	3:34	3:38	3:44	30
6	4:14	4:18	4:24	36
36	4:34	4:38	4:44	20
6	5:04	5:08	5:14	6
20	5:34	5:38	5:44	30
20	5:52	5:56	6:02	-
6	6:34	6:38	6:44	6
20	7:04	7:08	7:14	6
6	7:44	7:48	7:54	6
30	8:04	8:08	8:14	6
6	8:34	8:38	8:44	6
6	9:04	9:08	9:14	30
30	9:34	9:38	9:44	30
30	10:04	10:08	10:14	30

## ROUTE 36 MAP



## ROUTE 36

Weekend / Holiday

East Springs Loop

From Route	East Towne Mall	East Springs at Menards	East Towne Mall	To Route
	1	2	1	
6	7:35	7:39	7:45	6
6	8:45	8:49	8:55	6
6	9:35	9:39	9:45	6
6	10:45	10:49	10:55	6
6	11:35	11:39	11:45	6
6	12:45	12:49	12:55	6
6	1:35	1:39	1:45	6
6	2:45	2:49	2:55	6
6	3:35	3:39	3:45	6
6	4:45	4:49	4:55	6
6	5:35	5:39	5:45	6
6	6:45	6:49	6:55	6
6	7:45	7:49	7:55	6
6	8:45	8:49	8:55	6
6	9:35	9:39	9:45	6
6	10:38	10:42	10:48	-

Trip is NOT operated on Sundays or holidays.

Trips are NOT operated on holidays.



# ROUTE 37

## ROUTE 37

Weekday a.m.

Sheboygan // Pflaum

From Route	Sheboygan & Eau Claire	University & Highland	Johnson & Frances	Main & Carroll	East Wash & Ingersoll	Winnebago & Atwood	Buckeye & Monona	Frontage & Pflaum	To Route
	1	2	3	4	5	6	7	8	
28	6:41	6:48	6:55	7:00	7:05	7:09	7:16	7:24	38
28	7:08	7:17	7:26	7:31	7:36	7:40	7:48	7:56	38
28	-	7:26	7:35	7:40	7:45	7:49	7:57	-	38
58	-	-	-	8:05	8:10	8:14	8:22	8:30	38
28	-	7:55	8:04	8:09	8:14	8:18	8:26	-	38
28	-	8:03	8:12	-	-	-	-	-	28
38	-	8:07	8:16	8:21	8:26	-	-	-	38
28	-	8:11	8:20	8:25	8:30	-	-	-	-
44	-	8:16	8:25	8:30	8:35	-	-	-	-
38	-	8:23	8:32	8:37	8:42	-	-	-	38
38	-	8:28	8:37	8:42	8:47	8:51	8:59	-	38
28	-	8:33	8:42	-	-	-	-	-	28
38	-	8:39	8:48	8:53	8:58	-	-	-	-
44	-	8:46	8:55	9:00	9:05	-	-	-	-
38	-	8:53	9:02	9:07	-	-	-	-	10
38	-	9:06	9:15	-	-	-	-	-	-
44	-	9:16	9:25	9:30	9:35	-	-	-	-
38	-	9:21	9:30	-	-	-	-	-	-
38	-	9:28	9:37	-	-	-	-	-	-
38	-	9:36	9:45	-	-	-	-	-	-
38	-	9:44	9:53	-	-	-	-	-	-
38	-	9:52	10:01	10:06	-	-	-	-	10

Trips are NOT operated on holidays or during times the UW is not in session.  
See page 134 for UW Service Calendar or visit [mymetrobus.com/calendar](http://mymetrobus.com/calendar).

# ROUTE 37

Weekday p.m.

Pflaum // Sheboygan

From Route	Frontage & Pflaum	Buckeye & Monona	Winnebago & Atwood	East Wash & Ingersoll	Mifflin & Pinckney	University & Frances	University & Highland	Sheboygan & Eau Claire	To Route
	8	7	6	5	4	3	2	1	
38	-	3:50	3:58	4:02	4:08	4:13	4:24	-	38
38	3:56	4:05	4:13	4:17	4:23	4:28	4:39	-	38
38	-	4:20	4:28	4:32	4:38	4:43	4:54	-	38
38	4:26	4:35	4:43	4:47	4:53	4:58	5:09	-	38
38	-	4:50	4:58	5:02	5:08	5:13	5:24	-	38
38	4:56	5:05	5:13	5:17	5:23	5:28	5:39	-	38
38	-	5:20	5:28	5:32	5:38	5:43	5:54	-	38
38	5:26	5:35	5:43	5:47	5:53	5:58	6:09	-	38
38	-	5:50	5:58	6:02	6:08	6:13	6:24	-	38





# ROUTE 38

## ROUTE 38

Weekday a.m.

Pflaum // UW Campus // Sheboygan

From Route	Frontage & Pflaum	Buckeye & Lakeview	Buckeye & Monona	Division & Oakridge	Jenifer & Ingersoll	Wilson & MLK Jr.	University & Park	Linden at Henry Mall	Highland at Waisman	Whitney Way & Sheboygan	To Route
	1	2	3	4	5	6	7	8	9	10	
-	-	-	5:11	5:20	5:24	5:29	5:35	5:37	5:42	5:49	57
-	5:16	5:24	-	5:35	5:39	5:44	5:50	5:52	5:57	6:04	3
-	-	-	5:41	5:50	5:54	5:59	6:05	6:07	6:12	6:19	56
-	5:45	5:53	-	6:04	6:09	6:14	6:22	6:24	6:30	6:37	57
-	-	-	6:08	6:19	6:24	6:29	6:38	6:40	6:47	6:54	56
-	6:11	6:21	-	6:34	6:39	6:45	6:54	6:56	7:03	7:10	57
-	-	-	6:37	6:49	6:54	7:00	7:09	7:11	7:19	7:26	56
-	6:36	6:47	-	7:03	7:09	7:16	7:26	7:29	7:38	7:45	57
-	-	-	7:04	7:18	7:24	7:31	7:41	7:44	7:53	8:00	56
-	-	-	-	7:28	7:34	7:41	7:51	7:54	8:03	-	37
-	7:06	7:17	-	7:33	7:39	7:46	7:56	7:59	8:08	-	57
-	-	-	-	7:43	7:49	7:56	8:06	8:09	8:18	-	37
-	-	-	7:35	7:48	7:54	8:01	8:11	8:14	8:23	-	37
-	-	-	-	7:59	8:05	8:12	8:22	8:25	8:34	-	37
37	7:34	7:47	-	8:03	8:09	8:16	8:26	8:29	8:38	-	10
-	-	-	-	8:13	8:19	8:26	8:36	8:39	8:48	-	37
37	-	-	8:05	8:18	8:24	8:31	8:40	8:43	8:51	-	10
-	-	-	-	8:29	8:34	8:41	8:50	8:53	9:01	-	37
37	8:06	8:17	-	8:33	8:39	8:46	8:55	8:58	9:06	-	-
37	-	-	-	8:44	8:49	8:56	9:05	9:08	9:16	-	37
37	-	-	8:36	8:47	8:54	9:01	9:10	9:13	9:21	-	37
37	-	-	-	9:00	9:05	9:12	9:21	9:24	9:32	-	37
37	8:41	8:51	-	9:04	9:09	9:16	9:25	9:28	9:36	-	37
10	-	-	-	9:15	9:20	9:27	9:36	9:39	9:47	-	37
37	-	-	9:08	9:19	9:24	9:31	9:40	9:43	9:51	-	-

Trips are NOT operated on holidays or during times the UW is not in session.  
See page 134 for UW Service Calendar or visit [mymetrobus.com/calendar](http://mymetrobus.com/calendar).

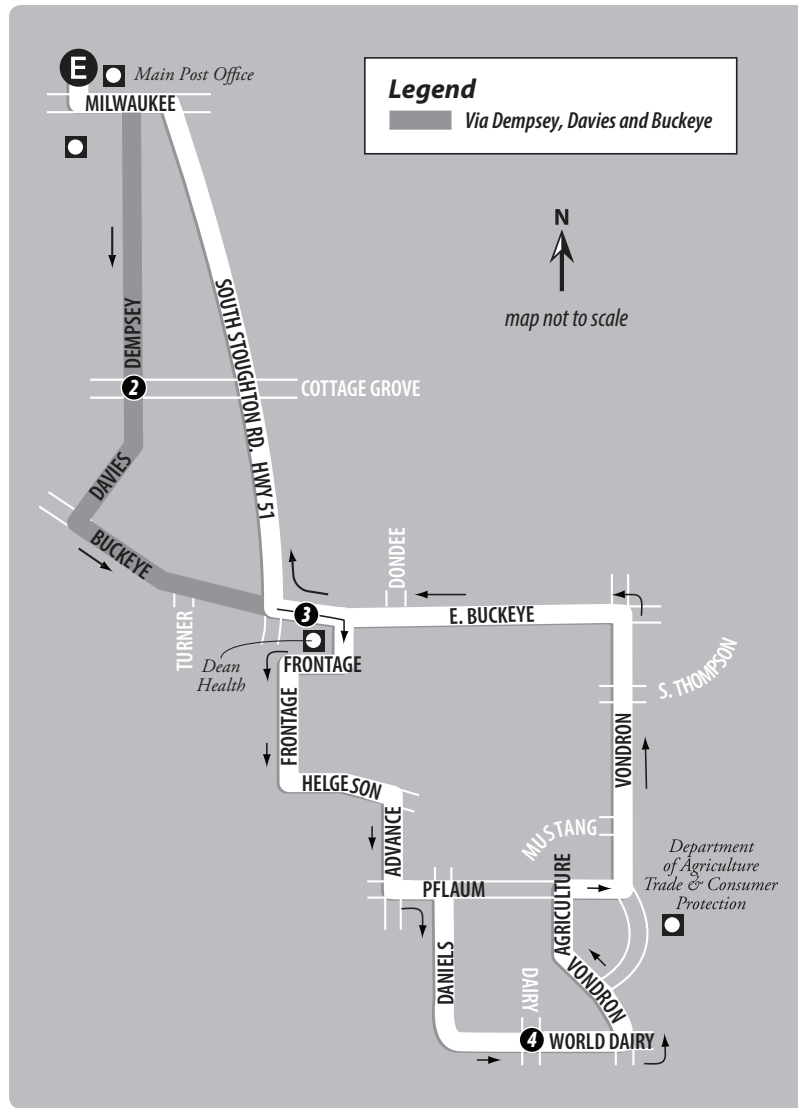
Weekday p.m.

Sheboygan // UW Campus // Pflaum

From Route	Whitney Way & Sheboygan	University Bay & University	Linden at Henry	Johnson & Park	Main & Carroll	Jenifer & Ingersoll	Division & Oakridge	Buckeye & Monona	Buckeye & Lakeview	Frontage & Pflaum	To Route
	10	9	8	7	6	5	4	3	2	1	
-	-	2:46	2:53	2:57	3:06	3:12	3:16	-	3:29	3:40	37
-	-	3:00	3:09	3:14	-	3:23	3:27	3:39	-	-	37
-	-	3:15	3:24	3:29	3:37	3:43	3:47	-	4:00	4:11	37
-	-	3:30	3:39	3:44	-	3:53	3:57	4:09	-	-	37
-	-	3:45	3:54	3:59	4:07	4:13	4:17	-	4:30	4:41	37
-	-	3:59	4:08	4:13	-	4:22	4:26	4:38	-	-	37
73	-	4:14	4:23	4:28	4:37	4:43	4:47	-	5:00	5:11	37
37	-	4:29	4:38	4:43	-	4:53	4:57	5:10	-	-	37
37	-	4:44	4:53	4:58	5:07	5:13	5:17	-	5:30	5:41	-
37	-	4:59	5:08	5:13	-	5:23	5:27	5:40	-	-	37
37	-	5:14	5:23	5:28	5:37	5:43	5:47	-	6:00	6:11	-
37	-	5:30	5:39	5:44	-	5:54	5:58	6:11	-	-	-
37	-	5:45	5:54	5:58	6:06	6:12	6:16	-	6:29	6:40	-
37	-	6:00	6:09	6:13	-	6:23	6:27	6:38	-	-	-
37	-	6:15	6:24	6:28	6:36	6:42	6:46	-	6:59	7:10	-
37	-	6:30	6:39	6:43	-	6:53	6:57	7:08	-	-	31

# ROUTE 39 MAP

# ROUTE 39



## ROUTE 39

Weekday

World Dairy Drive Loop

From Route	East Transfer Point	VIA: Dempsey & Cottage Grove	Buckeye at Dean Clinic East	World Dairy & Dairy	Buckeye at Dean Clinic East	East Transfer Point	To Route
→	<b>E</b>	<b>2</b>	<b>3</b>	<b>4</b>	<b>3</b>	<b>E</b>	→
-	6:45	6:49	6:53	6:58	7:04	7:12	34
17	7:45	-	7:53	7:58	8:04	8:12	34
17	8:45	-	8:53	8:58	9:04	9:12	34
17	9:45	9:49	9:53	9:58	10:04	10:12	34
17	10:45	10:49	10:53	10:58	11:04	11:12	34
17	11:45	11:49	11:53	11:58	12:04	12:12	34
17	12:45	12:49	12:53	12:58	1:04	1:12	34
17	1:45	1:49	1:53	1:58	2:04	2:12	34
17	2:45	2:49	2:53	2:58	3:04	3:12	34
17	3:45	-	3:53	3:58	4:04	4:12	34
17	4:45	-	4:53	4:58	5:04	5:12	34
17	5:45	5:49	5:53	5:58	6:04	6:12	17

# ROUTE 40

## ROUTE 40

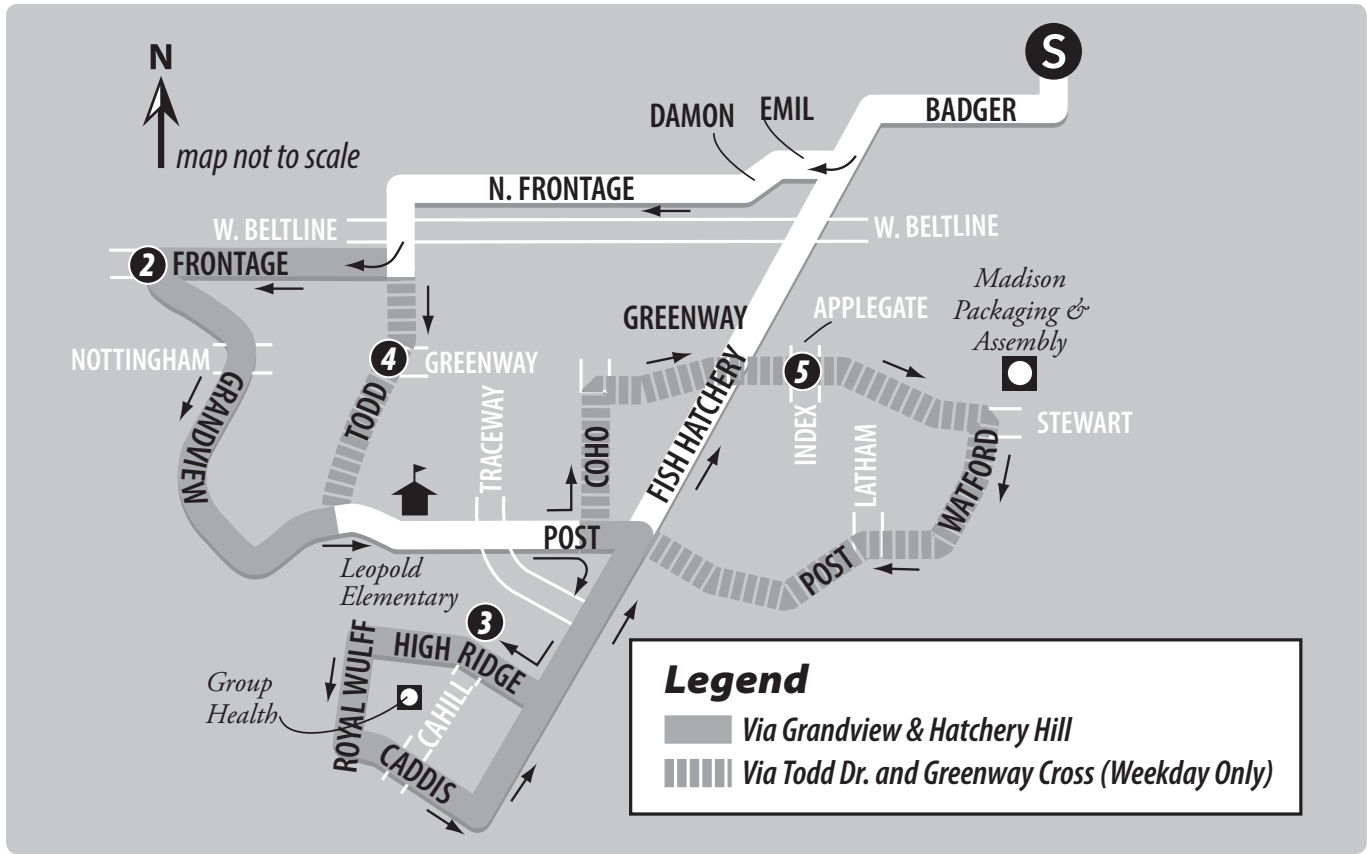
Weekday

Arbor Hills Loop

From Route	South Transfer Point	Grandview & Frontage	High Ridge & Cahill	Todd & Greenway V	Greenway X & Applegate	South Transfer Point	To Route
→	<b>S</b>	②	③	④	⑤	<b>S</b>	→
-	5:30	5:38	5:45	-	-	5:55	5
5	6:00	6:08	6:15	-	-	6:25	16
-	6:30	-	-	6:36	6:43	6:55	5
16	7:00	-	-	7:06	7:13	7:25	40
40	7:30	-	-	7:36	7:43	7:55	40
40	8:00	-	-	8:06	8:13	8:25	40
40	8:30	8:38	8:45	-	-	8:55	40
40	9:00	-	-	9:06	9:13	9:25	40
40	9:30	9:38	9:45	-	-	9:55	40
40	10:00	-	-	10:06	10:13	10:25	40
40	10:30	10:38	10:45	-	-	10:55	40
40	11:00	-	-	11:06	11:13	11:25	40
40	11:30	11:38	11:45	-	-	11:55	40
40	<b>12:00</b>	-	-	<b>12:06</b>	<b>12:13</b>	<b>12:25</b>	5
18	<b>12:30</b>	<b>12:38</b>	<b>12:45</b>	-	-	<b>12:55</b>	40
40	<b>1:00</b>	-	-	<b>1:06</b>	<b>1:13</b>	<b>1:25</b>	40
40	<b>1:30</b>	<b>1:38</b>	<b>1:45</b>	-	-	<b>1:55</b>	40
40	<b>2:00</b>	-	-	<b>2:06</b>	<b>2:13</b>	<b>2:25</b>	40
40	<b>2:30</b>	<b>2:38</b>	<b>2:45</b>	-	-	<b>2:55</b>	40
40	<b>3:00</b>	-	-	<b>3:06</b>	<b>3:13</b>	<b>3:25</b>	40
40	<b>3:30</b>	<b>3:38</b>	<b>3:45</b>	-	-	<b>3:55</b>	40
40	<b>4:00</b>	-	-	<b>4:06</b>	<b>4:13</b>	<b>4:25</b>	40
40	<b>4:30</b>	-	-	<b>4:36</b>	<b>4:43</b>	<b>4:55</b>	40
40	<b>5:00</b>	-	-	<b>5:06</b>	<b>5:13</b>	<b>5:25</b>	40
40	<b>5:30</b>	-	-	<b>5:36</b>	<b>5:43</b>	<b>5:55</b>	40
40	<b>6:00</b>	-	-	<b>6:06</b>	<b>6:13</b>	<b>6:25</b>	-
5	<b>6:30</b>	<b>6:38</b>	<b>6:45</b>	-	-	<b>6:55</b>	-
5	<b>7:30</b>	<b>7:38</b>	<b>7:45</b>	-	-	<b>7:55</b>	16
5	<b>8:30</b>	<b>8:38</b>	<b>8:45</b>	-	-	<b>8:55</b>	16
5	<b>9:30</b>	<b>9:38</b>	<b>9:45</b>	-	-	<b>9:55</b>	16
5	<b>10:30</b>	<b>10:38</b>	<b>10:45</b>	-	-	<b>10:55</b>	16
4	<b>11:40</b>	<b>11:46</b>	<b>11:52</b>	-	-	<b>11:59</b>	-

# ROUTE 40 MAP

# ROUTE 40



## ROUTE 40

Weekend / Holiday

Arbor Hills Loop

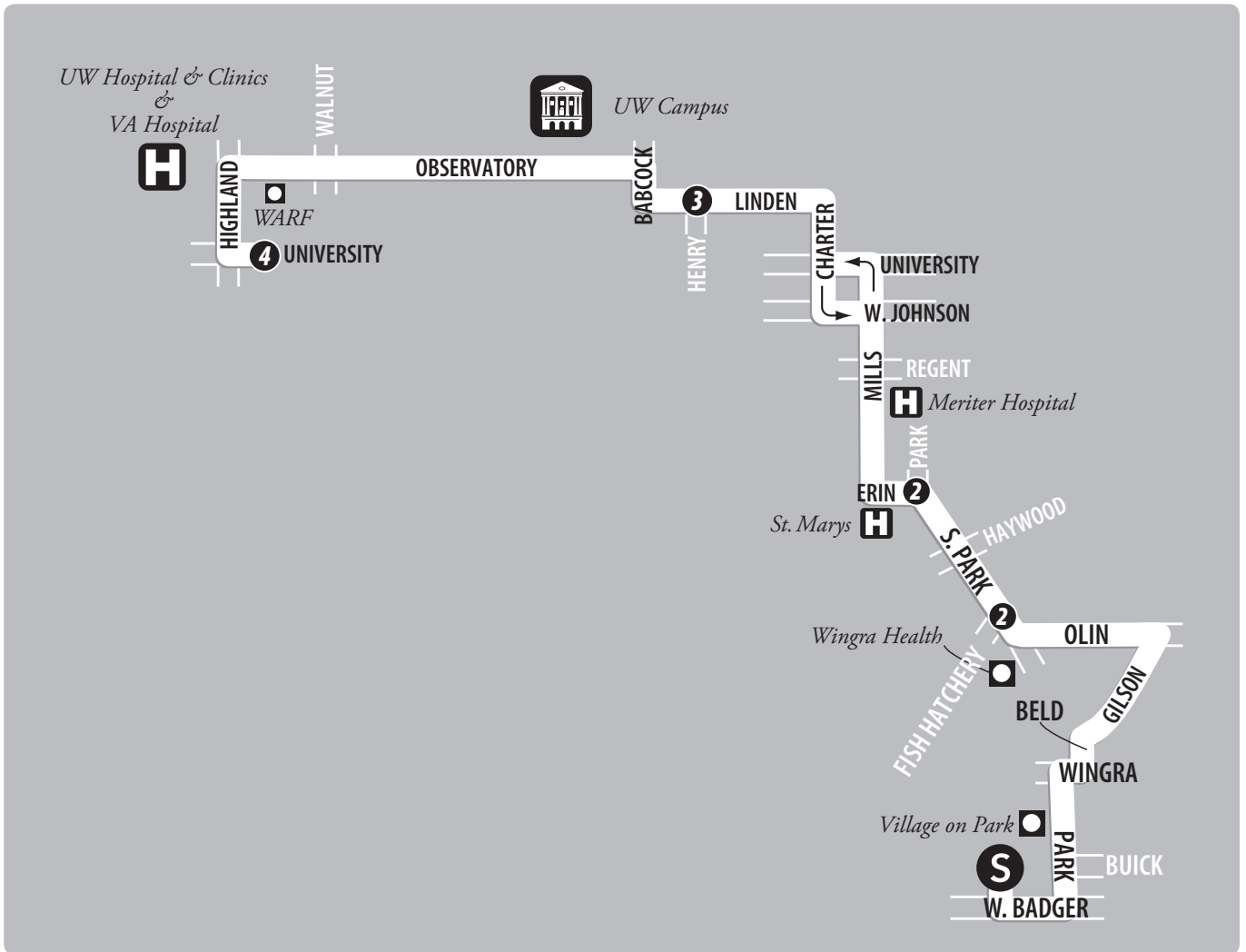
From Route	South Transfer Point	Grandview & Frontage	High Ridge & Cahill	Todd & Greenway V	Greenway X & Applegate	South Transfer Point	To Route
-	S	2	3	4	5	S	
-	6:30	6:38	6:45	-	-	6:55	4
-/13	7:30	7:38	7:45	-	-	7:55	16
13	8:30	8:38	8:45	-	-	8:55	16
13	9:30	9:38	9:45	-	-	9:55	16
13	10:30	10:38	10:45	-	-	10:55	16
13	11:30	11:38	11:45	-	-	11:55	16
13	12:30	12:38	12:45	-	-	12:55	16
13	1:30	1:38	1:45	-	-	1:55	16
13	2:30	2:38	2:45	-	-	2:55	16
13	3:30	3:38	3:45	-	-	3:55	16
13	4:30	4:38	4:45	-	-	4:55	16
13	5:30	5:38	5:45	-	-	5:55	16
13	6:30	6:38	6:45	-	-	6:55	16
13	7:30	7:38	7:45	-	-	7:55	16
13	8:30	8:38	8:45	-	-	8:55	16
13	9:30	9:38	9:45	-	-	9:55	16
13	10:30	10:38	10:45	-	-	10:55	-

Trip is NOT operated on Sundays or holidays.

Trips are NOT operated on holidays.

# ROUTE 44

## ROUTE 44 MAP



### ROUTE 44

Weekday a.m. STP // UW Campus

From Route	South Transfer Point	Park & Fish Hatch	Linden at Henry Mall	University & Highland	To Route
→	①	②	③	④	→
-	6:15	6:24	6:33	6:41	48
49	6:45	6:54	7:04	7:12	48
49	7:12	7:22	7:35	7:44	48
49	7:41	7:52	8:05	8:15	37
49	8:13	8:24	8:37	8:46	37
49	8:44	8:54	9:06	9:14	37
58	9:15	9:24	9:35	9:43	-

### ROUTE 44

Weekday p.m. UW Campus // STP

From Route	University & Highland	Linden at Henry Mall	Park & Fish Hatch	South Transfer Point	To Route
→	④	③	②	①	→
-	2:46	2:53	3:03	3:12	58
-	3:23	3:30	3:40	3:49	49
-	3:51	3:59	4:10	4:19	49
-	4:20	4:28	4:40	4:49	49
48	4:50	4:58	5:10	5:19	49
48	5:20	5:28	5:40	5:49	49
48	5:49	5:57	6:07	6:16	-



# ROUTE 47

## ROUTE 47

Weekday

Arbor Hills Loop // Capitol Square

From Route	Greenway X & Coho	Grandview & Frontage	High Ridge & Cahill	Fish Hatch & Badger	Park & Fish Hatch	Park & University	Main & Carroll	To Route
	1	2	3	4	5	7	6	
-	6:14	6:19	6:27	6:35	6:40	-	6:53	47
-	6:44	6:49	6:57	7:05	7:10	-	7:23	47
47	7:11	7:16	7:25	7:34	7:41	-	7:55	47
47	7:46	7:51	7:59	8:07	8:12	-	8:25	47
47	8:16	8:21	8:29	8:37	8:42	-	8:55	-
47	8:45	8:50	8:56	9:04	9:08	-	9:20	-
47	3:27	3:32	3:41	3:51	3:55%	-	4:05	47
47	3:57	4:02	4:11	4:21	4:25%	-	4:35	47
47	4:33	4:38	4:47	4:57	5:01%	-	5:11	47
47	5:03	5:08	5:17	5:27	5:31%	-	5:41	47
47	5:37	5:42	5:51	5:58	6:02%	-	6:12	47
47	6:07	6:12	6:21	6:28	-	-	-	-
47	6:36	6:41	6:48	6:55	-	-	-	-

% – Bus arrives at Capitol Square via West Washington.  
 Trip does not serve stops on N. Park St., W. Johnson St., or State St.

## ROUTE 47

Weekday

Capitol Square // Arbor Hills Loop

From Route	Main & Carroll	Park & University	Park & Erin	Greenway X & Coho	Grandview & Frontage	High Ridge & Cahill	Fish Hatch & Badger	To Route
	6	7	5	1	2	3	4	
47	6:53%	-	7:01	7:09/7:11*	7:16	7:25	7:34	47
47	7:23%	-	7:31	7:39/7:46*	7:51	7:59	8:07	47
47	7:55%	-	8:03	8:11/8:16*	8:21	8:29	8:37	47
47	8:25%	-	8:33	8:41/8:45*	8:50	8:56	9:04	47
-	3:03	3:13	3:18	3:27	3:32	3:41	3:51	47
-	3:33	3:43	3:48	3:57	4:02	4:11	4:21	47
47	4:09	4:19	4:24	4:33	4:38	4:47	4:57	47
47	4:39	4:49	4:54	5:03	5:08	5:17	5:27	47
47	5:13	5:23	5:28	5:37	5:42	5:51	5:58	47
47	5:43	5:53	5:58	6:07	6:12	6:21	6:28	-
47	6:15	6:23	6:27	6:36	6:41	6:48	6:55	-

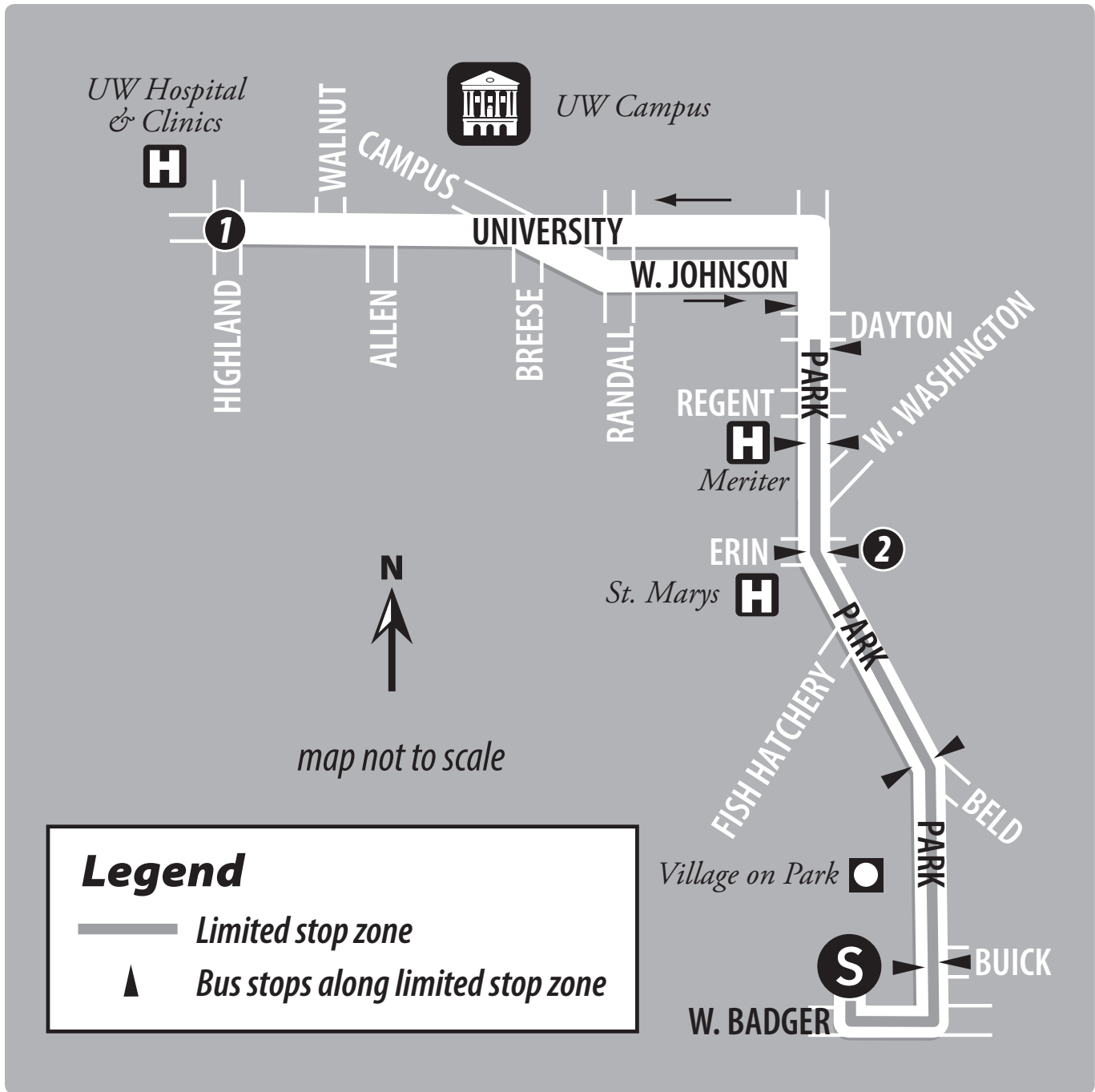
% – Bus departs from the Capitol Square via West Washington. Trip does not serve stops along State St., University Av., or N. Park St.

\* Bus arrives/departs



# ROUTE 48 MAP

# ROUTE 48



**Legend**

- Limited stop zone
- Bus stops along limited stop zone

## ROUTE 48

Weekday a.m. UW Campus // STP

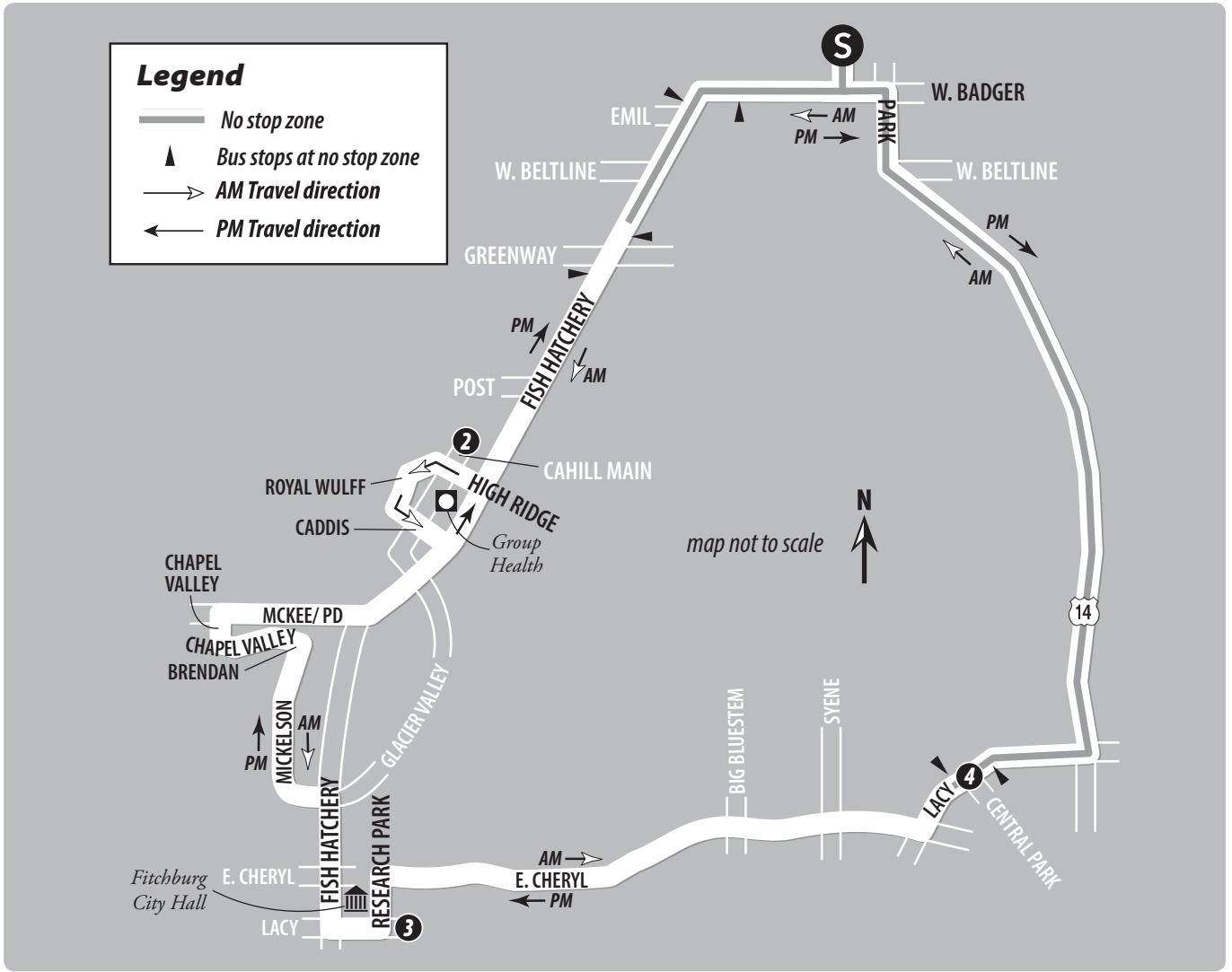
From Route	University & Highland	Park & Erin	South Transfer Point	To Route
→	①	②	Ⓢ	→
44	6:43	6:51	6:56	49
44	7:14	7:22	7:27	49
44	7:44	7:52	7:57	49

## ROUTE 48

Weekday p.m. STP // UW Campus

From Route	South Transfer Point	Park & Erin	Highland & University	To Route
→	Ⓢ	②	①	→
49	4:30	4:35	4:47	44
49	5:00	5:05	5:17	44
49	5:30	5:35	5:47	44

# ROUTE 49 MAP



## ROUTE 49

Weekday a.m. Hatchery Hill // Lacy Loop

From Route	South Transfer Point	High Ridge & Cahill	Research Park & Lacy	Lacy & Central Park	South Transfer Point	To Route
→	<b>S</b>	<b>2</b>	<b>3</b>	<b>4</b>	<b>S</b>	→
-	6:15	6:21	6:30	6:37	6:43	44
-	6:42	6:48	6:57	7:04	7:10	44
48	7:10	7:16	7:25	7:32	7:39	44
48	7:43	7:49	7:58	8:05	8:11	44
48	8:14	8:20	8:29	8:36	8:42	44

## ROUTE 49

Weekday p.m. Lacy // Hatchery Hill Loop

From Route	South Transfer Point	Lacy & Central Park	Research Park & Lacy	High Ridge & Cahill	South Transfer Point	To Route
→	<b>S</b>	<b>4</b>	<b>3</b>	<b>2</b>	<b>S</b>	→
44	3:53	3:57	4:04	4:13	4:22	48
44	4:23	4:27	4:34	4:43	4:52	48
44	4:53	4:57	5:04	5:13	5:22	48
44	5:23	5:27	5:34	5:43	5:52	-
44	5:53	5:57	6:04	6:13	6:22	-

# ROUTE 50

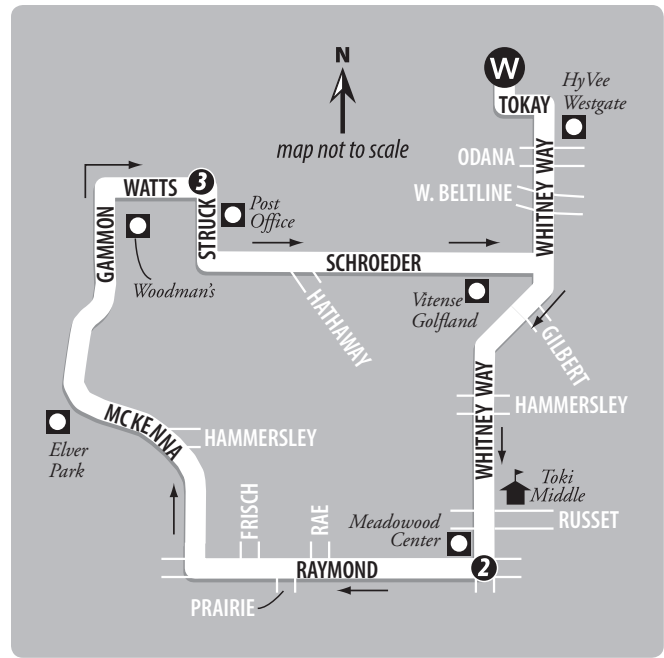
Weekday

Raymond Loop

From Route	West Transfer Point	Raymond & Whitney	Struck & Watts	West Transfer Point	To Route
→	<b>W</b>	<b>2</b>	<b>3</b>	<b>W</b>	→
2	6:00	6:06	6:15	6:25	50
50	6:30	6:36	6:45	6:55	2
2	7:00	7:06	7:15	7:25	2
2	7:30	7:36	7:45	7:55	2
2	8:00	8:06	8:15	8:25	50
50	8:30	8:36	8:45	8:55	2
2	9:00	9:06	9:15	9:25	2
2	9:30	9:36	9:45	9:55	2
2	10:00	10:06	10:15	10:25	2
2	10:30	10:36	10:45	10:55	2
2	11:00	11:06	11:15	11:25	2
2	11:30	11:36	11:45	11:55	2
2	12:00	12:06	12:15	12:25	2
2	12:30	12:36	12:45	12:55	2
2	1:00	1:06	1:15	1:25	2
2	1:30	1:36	1:45	1:55	50
50	2:00	2:06	2:15	2:25	2
2	2:30	2:36	2:45	2:55	2
2	3:00	3:06	3:15	3:25	2
52	3:30	3:36	3:45	3:55	2
51	4:00	4:06	4:15	4:25	2
2	4:30	4:36	4:45	4:55	2
2	5:00	5:06	5:15	5:25	2
2	5:30	5:36	5:45	5:55	73
2	6:00	6:06	6:15	6:25	73
2	6:30	6:36	6:45	6:55	18
2	7:00	7:06	7:15	7:25	2
2	7:30	7:36	7:45	7:55	18
2	8:00	8:06	8:15	8:25	51
2	8:30	8:36	8:45	8:55	2
2	9:00	9:06	9:15	9:25	51
2	9:30	9:36	9:45	9:55	2
2	10:00	10:06	10:15	10:25	51
2	11:00	11:06	11:15	11:25	-
18	12:00	12:05	12:12	12:20	-

# ROUTE 50 MAP

# ROUTE 50



# ROUTE 50

Weekend / Holiday

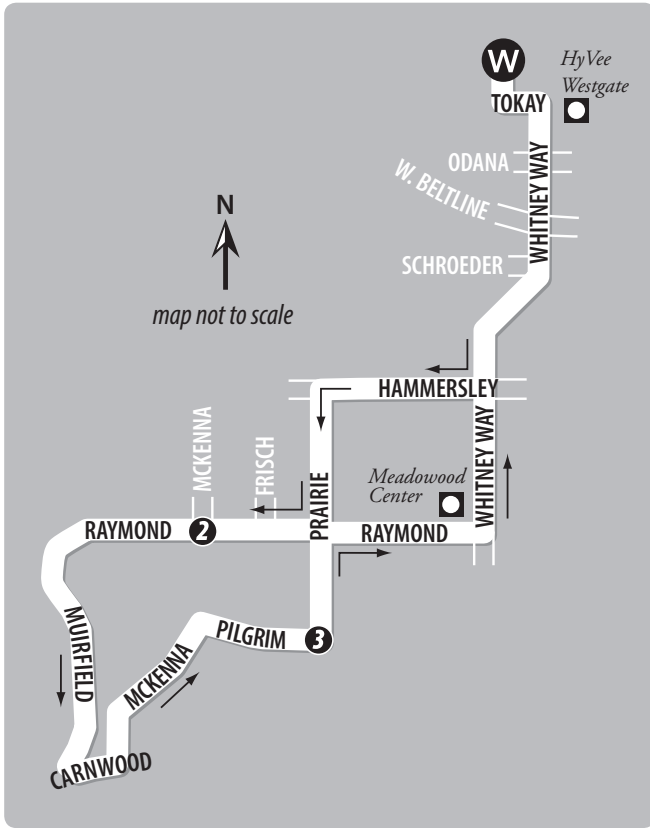
Raymond Loop

From Route	West Transfer Point	Raymond & Whitney	Struck & Watts	West Transfer Point	To Route
→	<b>W</b>	<b>2</b>	<b>3</b>	<b>W</b>	→
63	7:00	7:06	7:15	7:25	51
-/2	8:00	8:06	8:15	8:25	2
2	9:00	9:06	9:15	9:25	2
2	10:00	10:06	10:15	10:25	2
2	11:00	11:06	11:15	11:25	2
2	12:00	12:06	12:15	12:25	2
2	1:00	1:06	1:15	1:25	2
2	2:00	2:06	2:15	2:25	2
2	3:00	3:06	3:15	3:25	2
2	4:00	4:06	4:15	4:25	2
2	5:00	5:06	5:15	5:25	2
2	6:00	6:06	6:15	6:25	2
2	7:00	7:06	7:15	7:25	2/-
2	8:00	8:06	8:15	8:25	2
2	9:00	9:06	9:15	9:25	2
2	10:00	10:06	10:15	10:25	2

Trip is NOT operated on Sundays or holidays.

Trips are NOT operated on holidays.

# ROUTE 51 MAP



## ROUTE 51

Weekday

Muir Field Loop

From Route	West Transfer Point	Raymond & Mckenna	Prairie & Pilgrim	West Transfer Point	To Route
→	<b>W</b>	②	③	<b>W</b>	→
73	9:30	9:38	9:46	9:55	52
73	10:30	10:38	10:46	10:55	52
52	11:30	11:38	11:46	11:55	18
52	<b>12:30</b>	<b>12:38</b>	<b>12:46</b>	<b>12:55</b>	52
52	<b>1:30</b>	<b>1:38</b>	<b>1:46</b>	<b>1:55</b>	2
52	<b>2:30</b>	<b>2:38</b>	<b>2:46</b>	<b>2:55</b>	52
2	<b>3:30</b>	<b>3:38</b>	<b>3:46</b>	<b>3:55</b>	50
58	5:30	5:38	5:46	5:55	52
52	6:30	6:38	6:46	6:55	52
52	7:30	7:38	7:46	7:55	52
50	8:30	8:38	8:46	8:55	52
50	9:30	9:38	9:46	9:55	18
50	10:30	10:38	10:46	10:55	2
3	11:30	11:36	11:43	11:50	-

## ROUTE 51

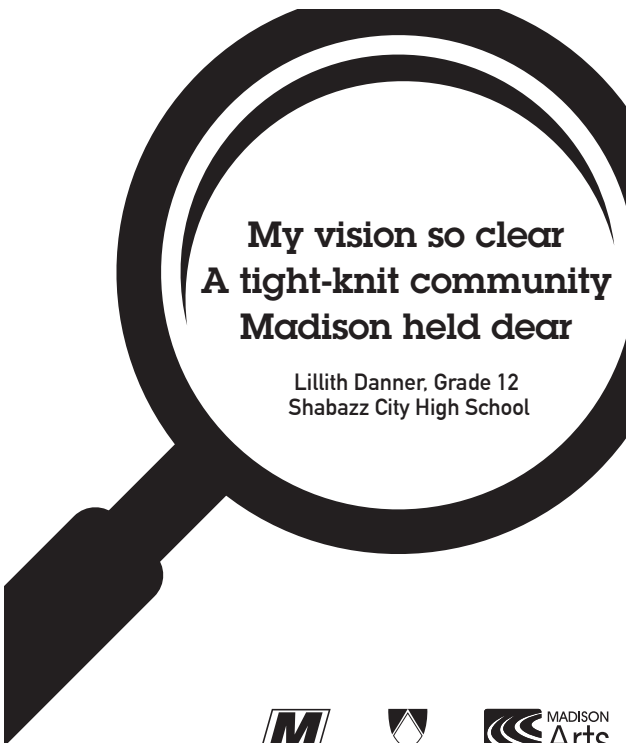
Weekend / Holiday

Muir Field Loop

From Route	West Transfer Point	Raymond & Mckenna	Prairie & Pilgrim	West Transfer Point	To Route
→	<b>W</b>	②	③	<b>W</b>	→
-	<b>6:30</b>	<b>6:38</b>	<b>6:46</b>	<b>6:55</b>	2
-/50	7:30	7:38	7:46	7:55	2
2	8:30	8:38	8:46	8:55	2
2	9:30	9:38	9:46	9:55	2
2	10:30	10:38	10:46	10:55	2
2	11:30	11:38	11:46	11:55	2
2	<b>12:30</b>	<b>12:38</b>	<b>12:46</b>	<b>12:55</b>	2
2	<b>1:30</b>	<b>1:38</b>	<b>1:46</b>	<b>1:55</b>	2
2	<b>2:30</b>	<b>2:38</b>	<b>2:46</b>	<b>2:55</b>	2
2	<b>3:30</b>	<b>3:38</b>	<b>3:46</b>	<b>3:55</b>	2
2	4:30	4:38	4:46	4:55	2
2	5:30	5:38	5:46	5:55	2
2	6:30	6:38	6:46	6:55	2/-
2	<b>7:30</b>	<b>7:38</b>	<b>7:46</b>	<b>7:55</b>	2
2	8:30	8:38	8:46	8:55	2
2	9:30	9:38	9:46	9:55	2
2	<b>10:30</b>	<b>10:38</b>	<b>10:46</b>	<b>10:55</b>	-

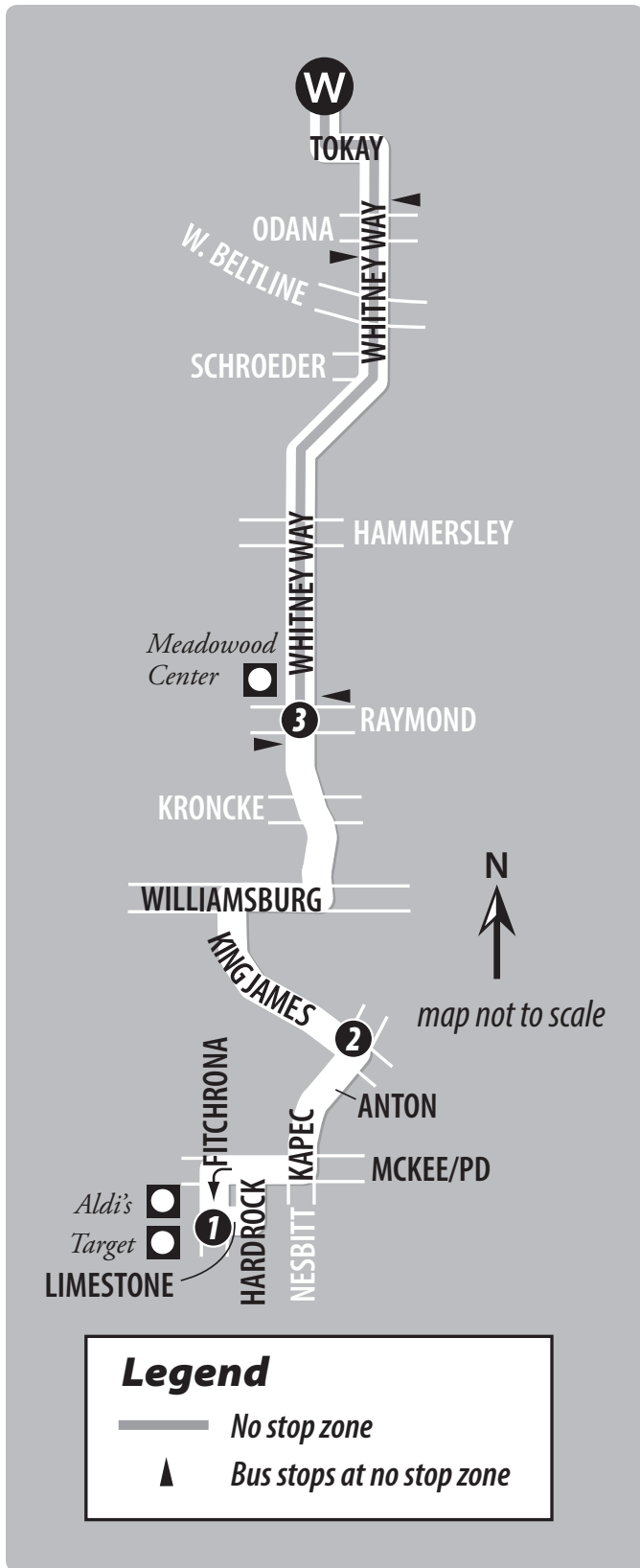
Trip is NOT operated on Sundays or holidays.

Trips are NOT operated on holidays.



Bus Lines is made possible through a partnership between Metro and the Madison Poets Laureate with design by Edgewood College Graphic Design students. [mymetrobus.com/poetry](http://mymetrobus.com/poetry)

# ROUTE 52 MAP



## ROUTE 52

Weekday

Fitchburg // WTP

From Route	Fitchrona at Target	King James & Anton	Whitney & Raymond	West Transfer Point	To Route
→	①	②	③	W	→
-	-	5:58	6:02	6:10	11
-	-	6:28	6:32	6:40	11
-	-	6:58	7:02	7:10	11
52	7:27	7:29	7:33	7:41	11
52	7:57	7:59	8:03	8:11	11
52	8:27	8:29	8:33	8:41	11
52	9:12	9:14	9:18	9:26	73
52	10:12	10:14	10:18	10:26	73
52	11:12	11:14	11:18	11:26	51
52	<b>12:12</b>	<b>12:14</b>	<b>12:18</b>	<b>12:26</b>	51
52	<b>1:12</b>	<b>1:14</b>	<b>1:18</b>	<b>1:26</b>	51
52	<b>2:12</b>	<b>2:14</b>	<b>2:18</b>	<b>2:26</b>	51
52	<b>3:12</b>	<b>3:14</b>	<b>3:18</b>	<b>3:26</b>	50
52	<b>3:57</b>	<b>3:59</b>	<b>4:03</b>	<b>4:11</b>	12
52	<b>4:27</b>	<b>4:29</b>	<b>4:33</b>	<b>4:41</b>	12
52	<b>4:57</b>	<b>4:59</b>	<b>5:03</b>	<b>5:11</b>	12
52	<b>5:27</b>	<b>5:29</b>	<b>5:33</b>	<b>5:41</b>	12
52	<b>6:12</b>	<b>6:14</b>	<b>6:18</b>	<b>6:26</b>	51
52	<b>7:12</b>	<b>7:14</b>	<b>7:18</b>	<b>7:26</b>	51
52	<b>8:12</b>	<b>8:14</b>	<b>8:18</b>	<b>8:26</b>	2
52	<b>9:12</b>	<b>9:14</b>	<b>9:18</b>	<b>9:26</b>	2
52	<b>10:12</b>	<b>10:14</b>	<b>10:18</b>	<b>10:26</b>	-

## ROUTE 52

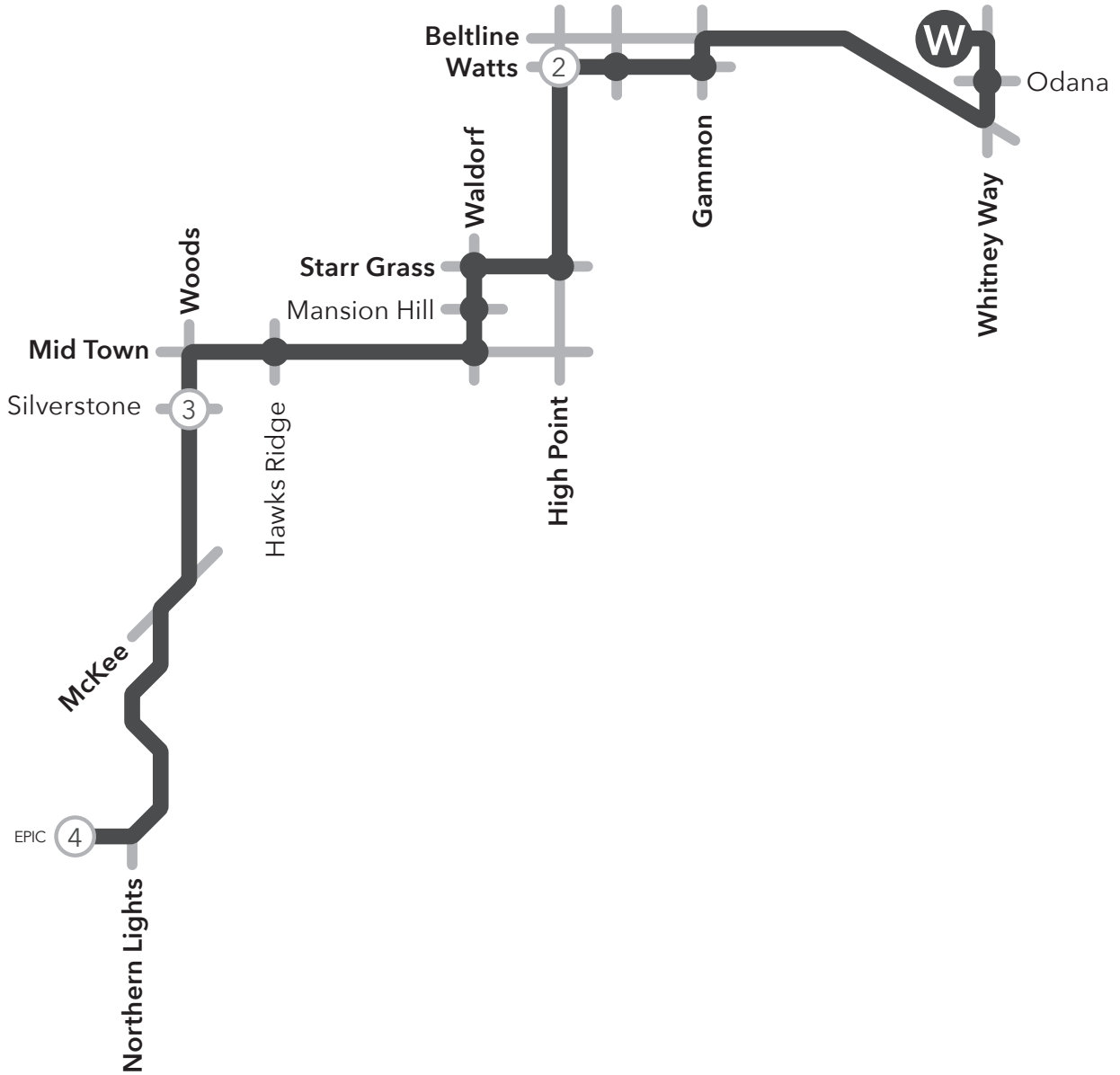
Weekday

WTP // Fitchburg

From Route	West Transfer Point	Whitney & Raymond	King James & Anton	Fitchrona at Target	To Route
→	W	③	②	①	→
3	7:15	7:21	7:25	7:27	52
12	7:45	7:51	7:55	7:57	52
12	8:15	8:21	8:25	8:27	52
73	9:00	9:06	9:10	9:12	52
51	10:00	10:06	10:10	10:12	52
51	11:00	11:06	11:10	11:12	52
18	<b>12:00</b>	<b>12:06</b>	<b>12:10</b>	<b>12:12</b>	52
51	<b>1:00</b>	<b>1:06</b>	<b>1:10</b>	<b>1:12</b>	52
2	<b>2:00</b>	<b>2:06</b>	<b>2:10</b>	<b>2:12</b>	52
51	<b>3:00</b>	<b>3:06</b>	<b>3:10</b>	<b>3:12</b>	52
-	<b>3:45</b>	<b>3:51</b>	<b>3:55</b>	<b>3:57</b>	52
11	<b>4:15</b>	<b>4:21</b>	<b>4:25</b>	<b>4:27</b>	52
11	<b>4:45</b>	<b>4:51</b>	<b>4:55</b>	<b>4:57</b>	52
11	<b>5:15</b>	<b>5:21</b>	<b>5:25</b>	<b>5:27</b>	52
51	<b>6:00</b>	<b>6:06</b>	<b>6:10</b>	<b>6:12</b>	52
51	<b>7:00</b>	<b>7:06</b>	<b>7:10</b>	<b>7:12</b>	52
51	<b>8:00</b>	<b>8:06</b>	<b>8:10</b>	<b>8:12</b>	52
51	<b>9:00</b>	<b>9:06</b>	<b>9:10</b>	<b>9:12</b>	52
18	<b>10:00</b>	<b>10:06</b>	<b>10:10</b>	<b>10:12</b>	52

# ROUTE 52

# ROUTE 55 MAP



## ROUTE 55

Weekday

WTP // Epic Campus

From Route	West Transfer Point	High Point & Watts	Woods & Silverstone	Epic Campus	To Route
→	W	2	3	4	→
-	6:30	6:39	6:49	6:55	75
55	7:30	7:39	7:49	7:55	75
55	8:00	8:09	8:19	8:25	75
-	4:30	4:40	4:54	5:00	75
-	5:00	5:10	5:24	5:30	75
55	5:45	5:55	6:09	6:15	75
55	6:00	6:10	6:24	6:30	75

## ROUTE 55

Weekday

Epic Campus // WTP

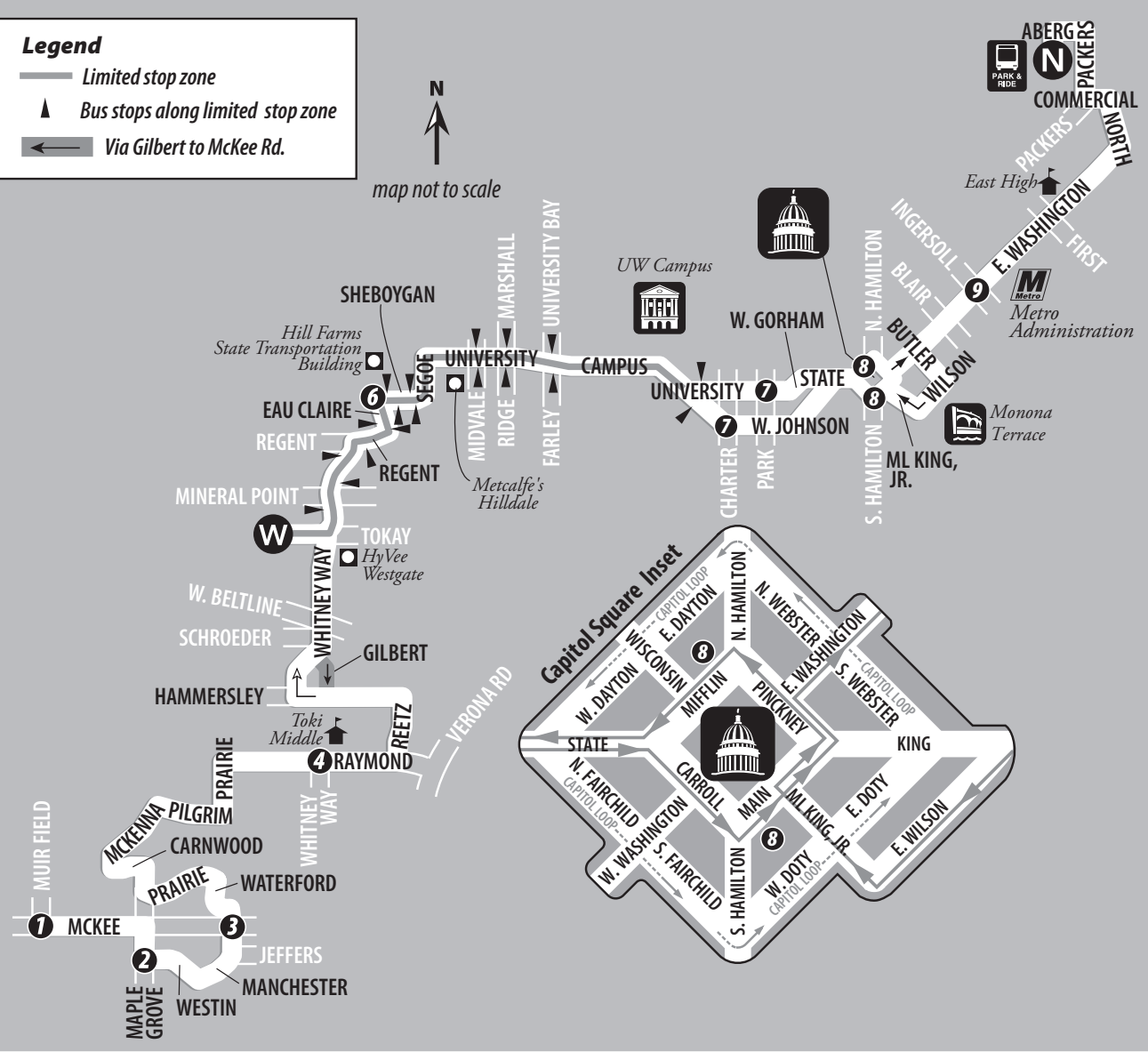
From Route	Epic Campus	Woods & Silverstone	High Point & Watts	West Transfer Point	To Route
→	4	3	2	W	→
75	6:50	6:54	7:05	7:16	55
75	7:20	7:24	7:35	7:46	55
75	8:24	8:28	8:39	8:50	-
75	8:39	8:43	8:54	9:05	-
75	5:05	5:09	5:23	5:35	55
75	5:20	5:24	5:38	5:50	55
75	6:25	6:29	6:43	6:55	2

# ROUTE 56 MAP

**Legend**

- Limited stop zone
- Bus stops along limited stop zone
- Via Gilbert to McKee Rd.

N  
↑  
map not to scale



# ROUTE 56

## ROUTE 56

Weekday

McKee // WTP // NTP

From Route	McKee & Muir Field	Westin & Maple Grove	Manchester & McKee	Raymond & Whitney	West Transfer Point	Sheboygan & Eau Claire	Johnson & Charter	Main & Carroll	East Wash & Ingersoll	North Transfer Point	To Route
	1	2	3	4	W	6	7	8	9	N	
-	-	5:48	5:50	6:00	6:11/6:12*	6:18	6:27	6:35	6:40	6:50	22
57	6:13	6:16	6:19	6:30	6:41/6:42*	6:48	6:58	7:08	7:13	7:23	2
38	6:41	6:44	6:47	6:58	7:11/7:12*	7:19	7:29	7:38	7:43	7:54	28
28	7:11	7:14	7:17	7:28	7:41/7:42*	7:49	7:59	8:08	8:13	8:24	-
57	7:42	7:45	7:48	7:59	8:11/8:12*	8:19	8:31	8:40	8:45	8:56	28
57	8:12	8:15	8:18	8:29	8:41/8:42*	8:49	9:01	9:10	9:15	-	-
57	8:45	8:48	8:51	9:01	9:11/9:12*	9:18	9:27	9:35	9:40	-	-
57	4:04	4:08	4:13	4:23	4:33	-	-	-	-	-	28
57	4:34	4:38	4:43	4:53	5:03	-	-	-	-	-	28
57	5:04	5:08	5:13	5:23	5:33	-	-	-	-	-	28
57	5:34	5:38	5:43	5:53	6:03	-	-	-	-	-	28
57	6:04	6:08	6:11	-	-	-	-	-	-	-	-

Bus starts as a Route 57 trip from southbound Muir Field at McKee.

\*Bus arrives/departs

# ROUTE 56

Weekday

NTP // WTP // McKee

From Route	North Transfer Point	East Wash & Ingersoll	Mifflin & Pinckney	University & Park	Sheboygan & Eau Claire	West Transfer Point	Raymond & Whitney	Manchester & McKee	Westin & Maple Grove	McKee & Muir Field	To Route
	N	9	8	7	6	W	4	3	2	1	
38	-	-	-	-	-	7:07	7:18	7:27	7:35	7:39	57
38	-	-	-	-	-	7:38	7:49	7:58	8:06	8:10	57
38	-	-	-	-	-	8:11	8:22	8:31	8:38	8:41	57
-	-	2:58	3:06	3:14	3:27	3:33/3:34*	3:44	3:54	3:56	4:00	57
28	3:17	3:28	3:36	3:44	3:57	4:03/4:04*	4:14	4:24	4:26	4:30	57
28	3:47	3:58	4:06	4:14	4:27	4:33/4:34*	4:44	4:54	4:56	5:00	57
28	4:19	4:28	4:36	4:44	4:57	5:03/5:04*	5:14	5:24	5:26	5:30	57
28	4:49	4:58	5:06	5:14	5:27	5:33/5:34*	5:44	5:54	5:56	6:00	57
28	5:19	5:28	5:36	5:44	5:57	6:03/6:04*	6:14	6:24	6:26	6:30	57

Bus continues as a Route 57 trip from southbound Manchester at McKee towards the West Transfer Point.

\*Bus arrives/departs

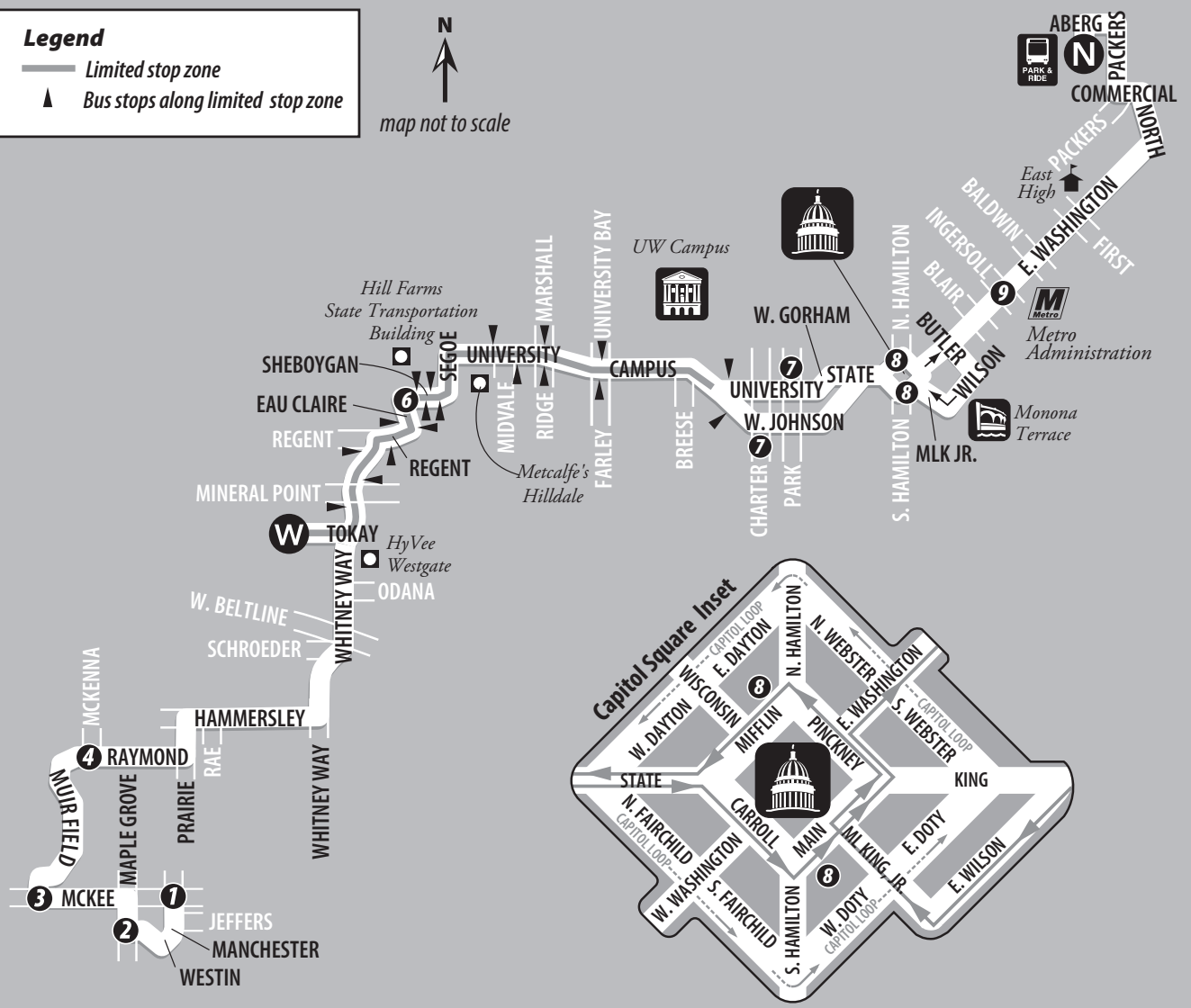


# ROUTE 57 MAP

**Legend**

- Limited stop zone
- ▲ Bus stops along limited stop zone

N  
map not to scale



# ROUTE 57

## ROUTE 57

Weekday

McKee // WTP // NTP

From Route	Manchester & McKee	Maple Grove & Westin	Muir Field & McKee	Raymond & McKenna	West Transfer Point	Sheboygan & Eau Claire	Johnson & Charter	Main & Carroll	East Wash & Ingersoll	North Transfer Point	To Route
→	①	②	③	④	W	⑥	⑦	⑧	⑨	N	→
-	-	-	5:43	5:48	5:57	-	-	-	-	-	2
-	-	-	6:11	6:17	6:27	-	-	-	-	-	2
-	6:34	6:36	6:39	6:46	6:56/6:57*	7:04	7:13	7:22	7:27	7:37	21
38	7:02	7:04	7:08	7:15	7:26/7:27*	7:33	7:46	7:56	8:01	8:11	28
56	7:33	7:35	7:39	7:46	7:56/7:57*	8:04	8:16	8:26	8:31	8:42	28
56	8:04	8:06	8:10	8:17	8:26/8:27*	8:34	8:46	8:55	9:00	-	-
56	8:36	8:38	8:41	8:47	8:56/8:57*	9:03	9:15	9:24	9:29	-	-
56	3:54	3:56	4:00	4:05	4:18	-	-	-	-	-	28
56	4:24	4:26	4:30	4:35	4:48	-	-	-	-	-	28
56	4:54	4:56	5:00	5:05	5:18	-	-	-	-	-	28
56	5:24	5:26	5:30	5:35	5:48	-	-	-	-	-	28
56	5:54	5:56	6:00	6:05	-	-	-	-	-	-	-
56	6:24	6:26	6:30	6:35	-	-	-	-	-	-	-

Bus starts as a Route 56 trip from southbound Manchester at McKee.

\*Bus arrives/departs

# ROUTE 57

Weekday

NTP // WTP // McKee

From Route	North Transfer Point	East Wash & Ingersoll	Mifflin & Pinckney	University & Park	Sheboygan & Eau Claire	West Transfer Point	Raymond & McKenna	Muir Field & McKee	Westin & Maple Grove	Manchester & McKee	To Route
→	N	⑨	⑧	⑦	⑥	W	④	③	②	①	→
38	-	-	-	-	-	5:59	6:06	6:11	6:16	6:19	56
38	-	-	-	-	-	7:25	7:33	7:40	7:45	7:48	56
38	-	-	-	-	-	7:58	8:06	8:11	8:15	8:18	56
38	-	-	-	-	-	8:26	8:35	8:43	8:48	8:51	56
-	-	3:13	3:21	3:29	3:42	3:48/3:49*	3:59	4:04	4:08	4:11	56
28	3:32	3:43	3:51	3:59	4:12	4:18/4:19*	4:29	4:34	4:38	4:41	56
28	4:02	4:13	4:21	4:29	4:42	4:48/4:49*	4:59	5:04	5:08	5:11	56
28	4:34	4:43	4:51	4:59	5:12	5:18/5:19*	5:29	5:34	5:38	5:41	56
28	5:04	5:13	5:21	5:29	5:42	5:48/5:49*	5:59	6:04	6:08	6:11	-

Bus continues as a Route 56 trip from eastbound McKee at Muir Field towards the West Transfer Point.

\*Bus arrives/departs



# ROUTE 58

## ROUTE 58

Weekday

Greentree // Capitol Square

From Route	Hathaway & Schroeder	Hammersley & McKenna	Schroeder & Hathaway	Odana & Segoe	Monroe & Glenway	University & Breese	Main & Carroll	To Route
	1	2	3	4	5	6	7	
70	5:45	5:52	5:57	6:01	6:07	6:13	6:24	3
28	6:06	6:13	6:18	6:22	6:28	6:34	6:45	58
-	6:46	6:54	6:59	7:03	7:11	7:18	7:31	58
58	7:16	7:24	7:29	7:33	7:41	7:48	8:01	37
29	7:46	7:54	7:59	8:03	8:11	8:18	8:31	-
58	8:11	8:19	8:24	8:28	8:36	8:43	8:56	44
58	3:27	3:33	3:38	3:43/3:48*	3:53	4:00	4:10	19
58	3:57	4:03	4:08	4:13/4:24*	4:29	4:36	4:46	58
58	4:27	4:33	4:38	4:43/4:54*	4:59	5:06	5:16	58
58	4:57	5:03	5:08	-	-	-	-	51
58	5:27	5:33	5:38	-	-	-	-	-
58	5:57	6:03	6:08	-	-	-	-	19

Bus continues as a Route 3 trip from eastbound Monroe at Glenway towards the Capitol Square.

\*Bus arrives/departs

## ROUTE 58

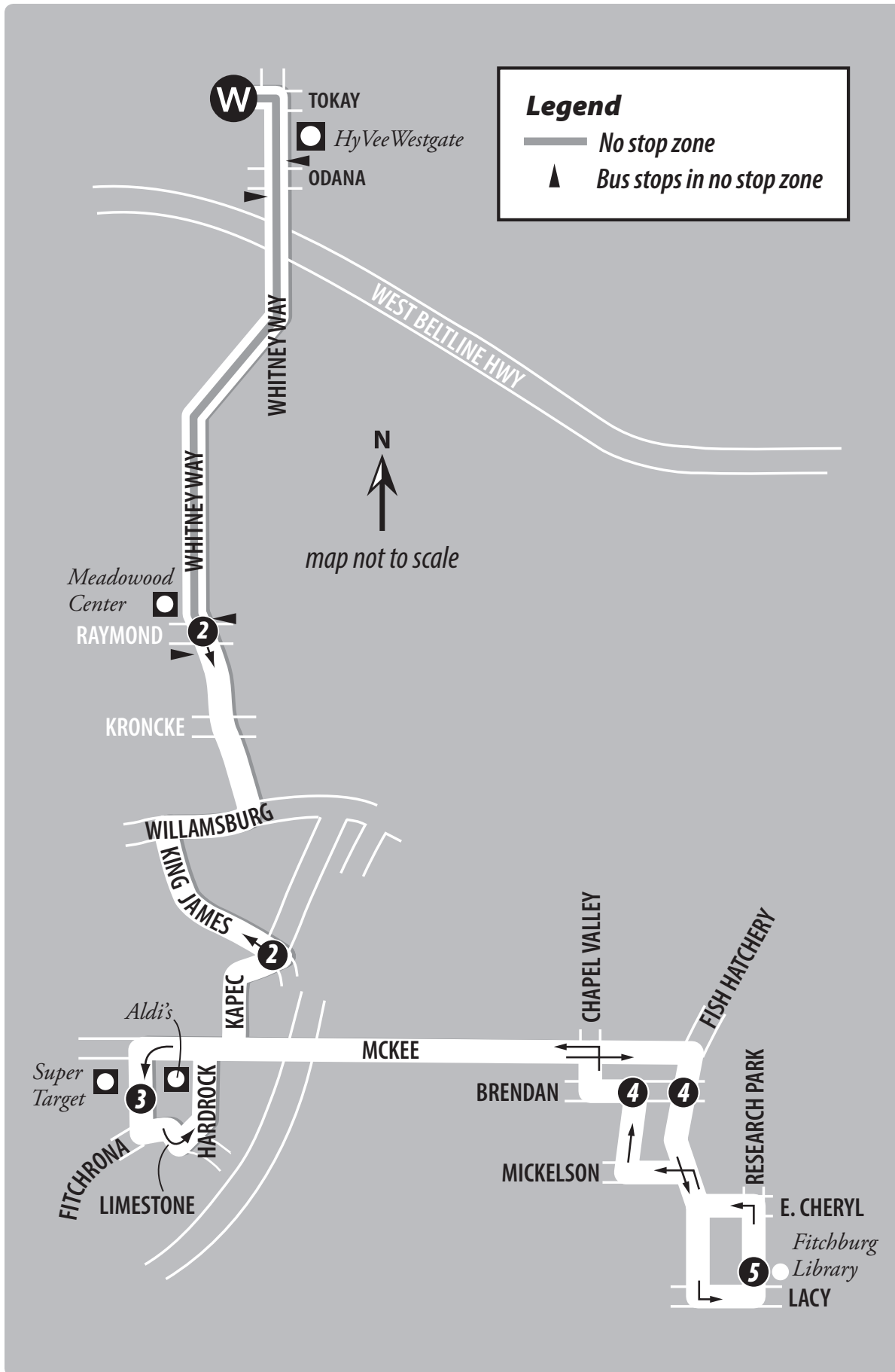
Weekday

Capitol Square // Greentree

From Route	Main & Carroll	University & Park	Monroe & Glenway	Odana & Segoe	Hathaway & Schroeder	Hammersley & McKenna	Schroeder & Hathaway	To Route
	7	6	5	4	1	2	3	
70	-	-	-	-	5:45	5:52	5:57	58
28	-	-	-	-	6:06	6:13	6:18	58
-	-	-	-	-	6:46	6:54	6:59	58
58	6:47	6:54	7:04	7:09	7:14/7:16*	7:24	7:29	58
29	-	-	-	-	7:46	7:54	7:59	58
58	7:33	7:40	7:50	7:55	8:00/8:11*	8:19	8:24	58
70	2:54	3:03	3:15	3:22	3:27	3:33	3:38	58
44	3:24	3:33	3:45	3:52	3:57	4:03	4:08	58
-	3:54	4:03	4:15	4:22	4:27	4:33	4:38	58
-	4:24	4:33	4:45	4:52	4:57	5:03	5:08	51
58	4:54	5:03	5:15	5:22	5:27	5:33	5:38	-
58	5:24	5:33	5:45	5:52	5:57	6:03	6:08	19

\*Bus arrives/departs

# ROUTE 59 MAP



# ROUTE 59

## ROUTE 59

Weekend / Holiday

West Transfer Point // Fitchburg

From Route	West Transfer Point	Raymond & Whitney	Fitchrona at Target	Fish Hatch & Brendan	Research Park & Lacy	To Route
	W	2	3	4	5	
18	7:30	7:35	7:43	7:51	7:54	59
18	8:30	8:35	8:43	8:51	8:54	59
18	9:30	9:35	9:43	9:51	9:54	59
18	10:30	10:35	10:43	10:51	10:54	59
18	11:30	11:35	11:43	11:51	11:54	59
18	12:30	12:35	12:43	12:51	12:54	59
18	1:30	1:35	1:43	1:51	1:54	59
18	2:30	2:35	2:43	2:51	2:54	59
18	3:30	3:35	3:43	3:51	3:54	59
18	4:30	4:35	4:43	4:51	4:54	59
18	5:30	5:35	5:43	5:51	5:54	59
18	6:30	6:35	6:43	6:51	6:54	59
18	7:30	7:35	7:43	7:51	7:54	59
18	8:30	8:35	8:43	8:51	8:54	59
18	9:30	9:35	9:43	9:51	9:54	59
18	10:30	10:35	10:43	-	-	-

## ROUTE 59

Weekend / Holiday

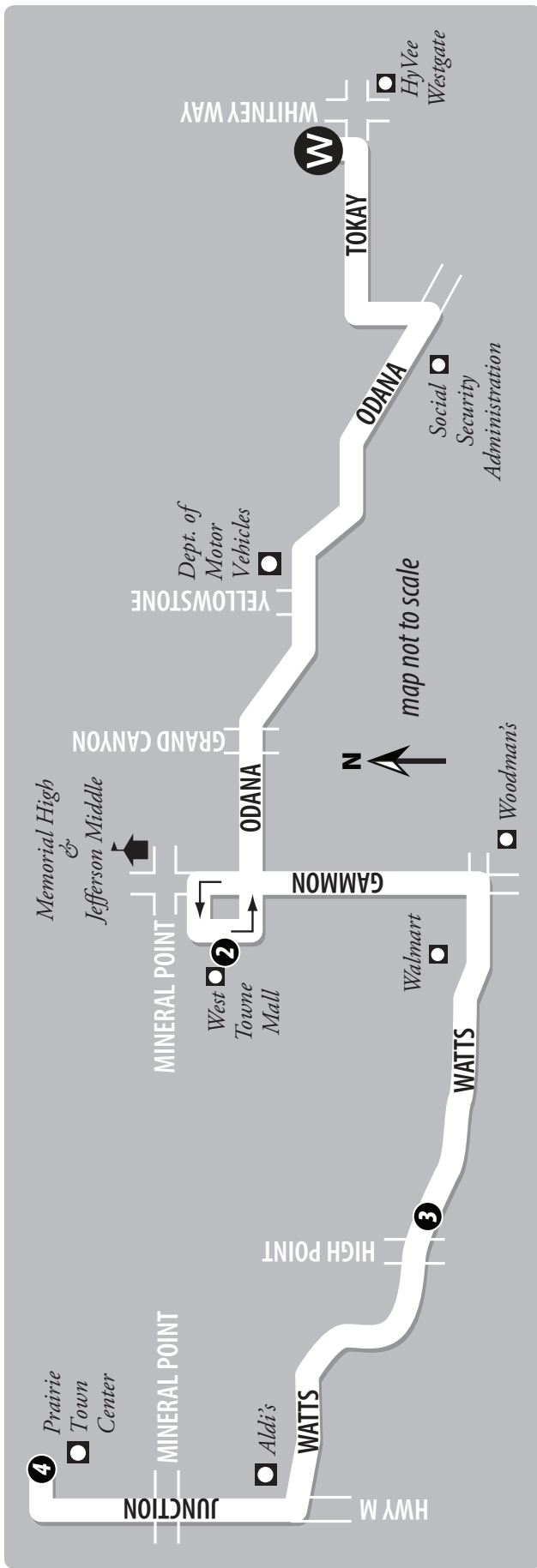
Fitchburg // West Transfer Point

From Route	Research Park & Lacy	Mickelson & Brendan	Fitchrona at Target	King James & Anton	West Transfer Point	To Route
	5	4	3	2	W	
-	-	-	-	7:14	7:25	18
-/59	7:57	8:01	8:11	8:14	8:25	18
59	8:57	9:01	9:11	9:14	9:25	18
59	9:57	10:01	10:11	10:14	10:25	18
59	10:57	11:01	11:11	11:14	11:25	18
59	11:57	12:01	12:11	12:14	12:25	18
59	12:57	1:01	1:11	1:14	1:25	18
59	1:57	2:01	2:11	2:14	2:25	18
59	2:57	3:01	3:11	3:14	3:25	18
59	3:57	4:01	4:11	4:14	4:25	18
59	4:57	5:01	5:11	5:14	5:25	18
59	5:57	6:01	6:11	6:14	6:25	18
59	6:57	7:01	7:11	7:14	7:25	18/-
59	7:57	8:01	8:11	8:14	8:25	18
59	8:57	9:01	9:11	9:14	9:25	18
59	9:57	10:01	10:11	10:14	10:25	18

Trip is NOT operated on Sundays or holidays.

Trips are NOT operated on holidays.

# ROUTE 63 MAP



## ROUTE 63

Weekend / Holiday – WTP // Prairie Town Center

From Route	West Transfer Point	West Towne Mall	Watts & High Point	Prairie Town Center	To Route
	W	2	3	4	
-7	7:31	7:38	7:43	7:48	68
7	8:31	8:38	8:43	8:48	68
7	9:31	9:38	9:43	9:48	68
7	10:31	10:38	10:43	10:48	68
7	11:31	11:38	11:43	11:48	68
7	12:31	12:38	12:43	12:48	68
7	1:31	1:38	1:43	1:48	68
7	2:31	2:38	2:43	2:48	68
7	3:31	3:38	3:43	3:48	68
7	4:31	4:38	4:43	4:48	68
7	5:31	5:38	5:43	5:48	68
7	6:31	6:38	6:43	6:48	68
7	7:31	7:38	7:43	7:48	68
7	8:31	8:38	8:43	8:48	68
7	9:31	9:38	9:43	9:48	68
7	10:31	10:38	10:43	10:48	-

## ROUTE 63

Weekend / Holiday – Prairie Town Center // WTP

From Route	Prairie Town Center	Watts & High Point	West Towne Mall	West Transfer Point	To Route
	4	3	2	W	
-	6:32	6:37	6:45	6:53	50
-/68	7:32	7:37	7:45	7:53	7
68	8:32	8:37	8:45	8:53	7
68	9:32	9:37	9:45	9:53	7
68	10:32	10:37	10:45	10:53	7
68	11:32	11:37	11:45	11:53	7
68	12:32	12:37	12:45	12:53	7
68	1:32	1:37	1:45	1:53	7
68	2:32	2:37	2:45	2:53	7
68	3:32	3:37	3:45	3:53	7
68	4:32	4:37	4:45	4:53	7
68	5:32	5:37	5:45	5:53	7
68	6:32	6:37	6:45	6:53	7/-
68	7:32	7:37	7:45	7:53	7
68	8:32	8:37	8:45	8:53	7
68	9:32	9:37	9:45	9:53	7
68	10:24	10:29	10:37	10:45	-

Trip is NOT operated on Sundays or holidays.

Trips are NOT operated on holidays.

# ROUTE 63

# ROUTE 67

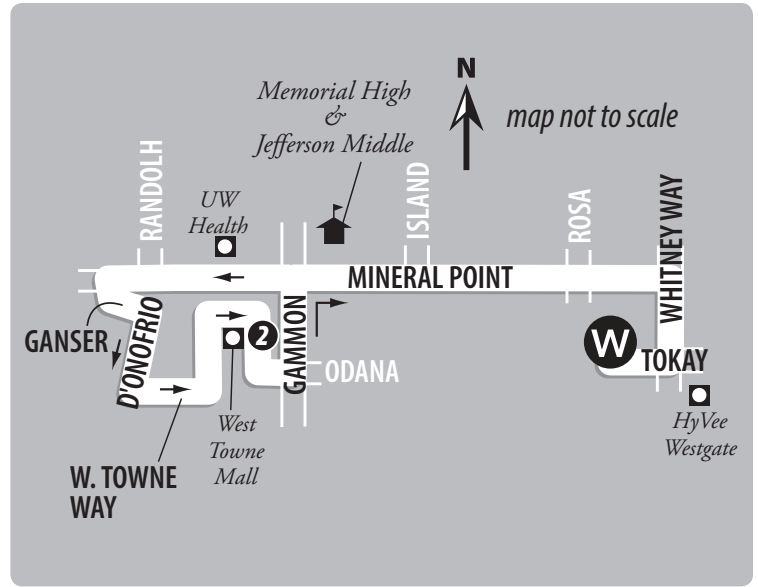
## ROUTE 67

Weekday West Towne Mall Loop

From Route	West Transfer Point	West Towne Mall	West Transfer Point	To Route
-	W	2	W	2
6	6:15	6:30	6:40	6
6	6:30	6:45	6:55	6
6	6:45	7:00	7:10	6
6	7:00	7:15	7:25	6
6	7:15	7:30	7:40	6
6	7:30	7:45	7:55	6
6	7:45	8:00	8:10	6
6	8:00	8:15	8:25	6
6	8:15	8:30	8:40	6
6	8:30	8:45	8:55	6
6	8:45	9:00	9:10	3
6	9:00	9:15	9:25	6
6	9:30	9:45	9:55	6
6	10:00	10:15	10:25	6
6	10:30	10:45	10:55	6
6	11:00	11:15	11:25	6
6	11:30	11:45	11:55	6
6	12:00	12:15	12:25	6
6	12:30	12:45	12:55	6
6	1:00	1:15	1:25	6
6	1:30	1:45	1:55	6
6	2:00	2:15	2:25	6
6	2:30	2:45	2:55	6
6	3:00	3:15	3:25	6
6	3:30	3:45	3:55	6
6	3:45	4:00	4:10	6
6	4:00	4:15	4:25	6
6	4:15	4:30	4:40	6
6	4:30	4:45	4:55	6
6	4:45	5:00	5:10	6
6	5:00	5:15	5:25	6
6	5:15	5:30	5:40	6
6	5:30	5:45	5:55	6
6	5:45	6:00	6:10	-
6	6:00	6:15	6:25	6
6	6:15	6:30	6:40	3
6	6:30	6:45	6:55	6
6	7:00	7:15	7:25	6
6	7:30	7:45	7:55	6
6	8:00	8:15	8:25	6
6	8:30	8:45	8:55	6
6	9:00	9:15	9:25	6
6	9:30	9:45	9:55	6
6	10:00	10:15	10:25	6
6	10:30	10:45	10:55	6
6	11:00	11:15	11:25	6
6	11:30	11:45	-	-

\$ - Bus starts on Gammon, at stop north of Odana at 5:21 a.m. Does not serve West Towne Mall stop.

# ROUTE 67 MAP



# ROUTE 67

Weekend / Holiday – West Towne Mall Loop

From Route	West Transfer Point	West Towne Mall	West Transfer Point	To Route
6	W	2	W	6
6	7:00	7:15	7:25	6
6	8:00	8:15	8:25	6
6	9:00	9:15	9:25	6
6	10:00	10:15	10:25	6
6	11:00	11:15	11:25	6
6	12:00	12:15	12:25	6
6	1:00	1:15	1:25	6
6	2:00	2:15	2:25	6
6	3:00	3:15	3:25	6
6	4:00	4:15	4:25	6
6	5:00	5:15	5:25	6
6	6:00	6:15	6:25	6
6	7:00	7:15	7:25	6/-
6	8:00	8:15	8:25	6
6	9:00	9:15	9:25	6
6	10:00	10:15	10:25	6

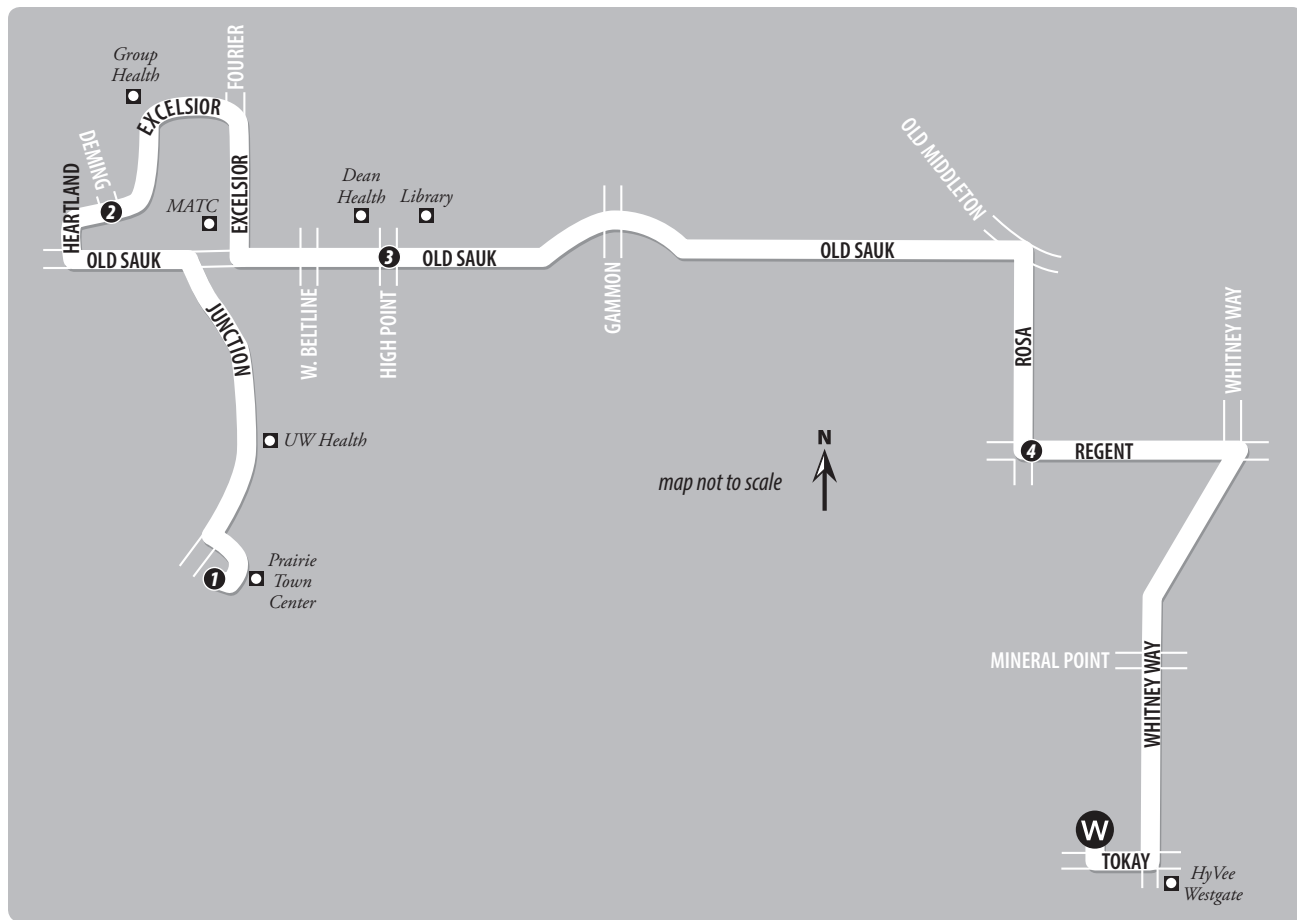
Trip is NOT operated on Sundays or holidays.

Trips are NOT operated on holidays.



# ROUTE 68 MAP

# ROUTE 68



## ROUTE 68

Weekend / Holiday

Prairie Town Center // WTP

From Route	Prairie Town Center	Excelsior & Deming	Old Sauk & High Point	Regent & Rosa	West Transfer Point	To Route
-	7:00	7:04	7:09	7:17	7:23	7
-/63	8:00	8:04	8:09	8:17	8:23	7
63	9:00	9:04	9:09	9:17	9:23	7
63	10:00	10:04	10:09	10:17	10:23	7
63	11:00	11:04	11:09	11:17	11:23	7
63	12:00	12:04	12:09	12:17	12:23	7
63	1:00	1:04	1:09	1:17	1:23	7
63	2:00	2:04	2:09	2:17	2:23	7
63	3:00	3:04	3:09	3:17	3:23	7
63	4:00	4:04	4:09	4:17	4:23	7
63	5:00	5:04	5:09	5:17	5:23	7
63	6:00	6:04	6:09	6:17	6:23	7
63	7:00	7:04	7:09	7:17	7:23	7/-
63	8:00	8:04	8:09	8:17	8:23	7
63	9:00	9:04	9:09	9:17	9:23	7
63	10:00	10:04	10:09	10:17	10:23	7

## ROUTE 68

Weekend / Holiday

WTP // Prairie Town Center

From Route	West Transfer Point	Rosa & Regent	Old Sauk & High Point	Heartland & Deming	Prairie Town Center	To Route
7	7:01	7:06	7:15	7:19	7:23	63
-/7	8:01	8:06	8:15	8:19	8:23	63
7	9:01	9:06	9:15	9:19	9:23	63
7	10:01	10:06	10:15	10:19	10:23	63
7	11:01	11:06	11:15	11:19	11:23	63
7	12:01	12:06	12:15	12:19	12:23	63
7	1:01	1:06	1:15	1:19	1:23	63
7	2:01	2:06	2:15	2:19	2:23	63
7	3:01	3:06	3:15	3:19	3:23	63
7	4:01	4:06	4:15	4:19	4:23	63
7	5:01	5:06	5:15	5:19	5:23	63
7	6:01	6:06	6:15	6:19	6:23	63
7	7:01	7:06	7:15	7:19	7:23	63/-
7	8:01	8:06	8:15	8:19	8:23	63
7	9:01	9:06	9:15	9:19	9:23	63
7	10:01	10:06	10:15	10:19	10:23	63

Trip is NOT operated on Sundays or holidays.

Trips are NOT operated on holidays.



# ROUTE 70

Weekday

Middleton // Capitol Square

From Route	JQ Hammons & Greenway	Discovery & Parmenter	Terrace & Parmenter	Branch & Franklin	Parmenter & Donna	Southridge & Hwy Q	Allen & Marshall	University & Norman	Johnson & Charter	Main & Carroll	To Route
→	1	2	3	4	5	6	7	8	9	10	→
-	-	-	-	-	-	-	-	5:07	5:15	5:20	58
-	-	-	5:26	5:33	5:37	5:48	5:54	5:58	6:07	6:16	71
-	-	-	5:56	6:03	6:07	6:18	6:24	6:28	6:37	6:46	19
73	9:06	-	9:09	9:16	9:21	9:32	9:38	9:42	9:52	10:02	70
73	10:06	-	10:09	10:16	10:21	10:32	10:38	10:42	10:52	11:02	70
73	11:03	-	11:06	11:13	11:18	11:29	11:35	11:39	11:49	11:59	70
70	12:06	-	12:09	12:16	12:21	12:32	12:38	12:42	12:52	1:02	-
70	1:00	-	1:03	1:10	1:15	1:26	1:32	1:36	1:46	1:56	-
70	1:59	2:03	-	-	2:09	2:20	2:26	2:30	2:41	2:51	58
70	3:05	3:09	-	-	3:15	3:26	3:32	3:36	3:47	3:57	11
73	6:05	6:09	-	-	6:15	6:26	6:32	6:35	6:45	6:54	-
73	6:35	6:39	-	-	6:45	6:56	7:02	7:05	7:15	7:24	19
70	7:35	7:39	-	-	7:44	7:55	8:00	8:03	8:12	8:21	19
70	8:35	8:39	-	-	8:44	8:55	9:00	9:03	9:12	9:21	19
70	9:35	9:39	-	-	9:44	9:55	10:00	10:03	10:12	10:21	19
70	10:25	10:29	-	-	10:34	10:45	10:50	10:53	11:02	11:11	70
70	11:18	11:22	-	-	11:27	11:38	11:43	11:46	11:55	12:04	-

# ROUTE 70

Weekday

Capitol Square // Middleton

From Route	Main & Carroll	University & Park	University & Segoe	Allen at Marshall Park	Southridge & Hwy Q	Donna & Parmenter	Branch & Franklin	Terrace & Parmenter	Discovery & Parmenter	JQ Hammons & Greenway	To Route
→	10	9	8	7	6	5	4	3	2	1	→
72	9:07	9:18	9:27	9:32	9:37	9:45	-	-	9:49	9:54#	73
70	10:09	10:20	10:29	10:34	10:39	10:47	-	-	10:51	10:56#	73
70	11:09	11:20	11:29	11:34	11:39	11:47	-	-	11:51	11:56	70
70	12:03	12:15	12:25	12:31	12:36	12:45	-	-	12:49	12:54	70
-	12:56	1:08	1:18	1:24	1:29	1:39	1:44	1:51	-	1:55	70
-	1:56	2:08	2:18	2:24	2:29	2:39	2:44	2:51	-	2:55	70
72	6:32	6:41	6:51	6:57	7:02	7:12	7:16	7:22	-	7:26	70
15	7:32	7:41	7:51	7:57	8:02	8:12	8:16	8:22	-	8:26	70
15	8:34	8:43	8:51	8:56	9:01	9:11	9:15	9:22	-	9:26	70
15	9:32	9:41	9:49	9:54	9:59	10:09	10:13	10:20	-	10:24	70
15	10:25	10:34	10:42	10:47	10:52	11:02	11:06	11:13	-	11:17	70
70	11:15	11:24	11:32	11:37	11:42	-	-	-	-	-	-

# - Passengers must switch buses on John Q. Hammons Dr. at Greenway Bl. to complete the loop between the Terrace Av. and Discovery Dr. areas of Route 70.

ROUTE 70



# ROUTE 71

Weekday

Middleton // Capitol Square

From Route	Greenway & Gialamas	Discovery & Parmenter	Terrace & Parmenter	Allen & Marshall	University & Norman	Johnson & Charter	Main & Carroll	To Route
→	①	②	③	④	⑤	⑥	⑦	→
-	6:35	-	6:42	6:54	6:57	7:07	7:15	71
71	7:02	-	7:08	7:19	7:24	7:36	7:45	71
71	7:29	-	7:36	7:49	7:54	8:06	8:15	75
71	8:00	-	8:07	8:19	8:24	8:36	8:45	-
71	8:33	-	8:39	8:50	8:54	9:06	9:15	-
71	3:55	4:04	-	-	4:13	4:25	4:34	71
71	4:25	4:34	-	-	4:43	4:55	5:04	71
71	4:55	5:04	-	-	5:13	5:25	5:34	71
71	5:25	5:34	-	-	5:43	5:55	6:04	-

# ROUTE 71

Weekday

Capitol Square // Middleton

From Route	Main & Carroll	University & Park	University & Segoe	Allen & Marshall	Terrace & Parmenter	Discovery & Parmenter	Greenway & Gialamas	To Route
→	⑦	⑥	⑤	④	③	②	①	→
70	6:18	6:26	6:35	-	-	6:47	6:56	71
-	6:48	6:56	7:05	-	-	7:17	7:26	71
71	7:18	7:26	7:35	-	-	7:47	7:56	71
71	7:48	7:56	8:05	-	-	8:17	8:26	71
-	3:05	3:14	3:27	3:32	3:42	-	3:49	71
-	3:35	3:44	3:57	4:02	4:12	-	4:19	71
-	4:05	4:14	4:27	4:32	4:42	-	4:49	71
71	4:37	4:46	4:59	5:04	5:14	-	5:21	71
71	5:07	5:16	5:29	5:34	5:44	-	5:51	-
71	5:37	5:46	5:59	6:04	6:14	-	6:21	15

ROUTE 71



# ROUTE 72

Weekday

Middleton // Capitol Square

From Route	JQ Hammons & Greenway	Pleasant View & Fairway	Discovery & Parmenter	Northbrook & Century	Southridge & Hwy Q	Branch & Franklin	Allen at Marshall Park	University & Norman	Johnson & Charter	Main & Carroll	To Route
	1	2	3	4	5	6	7	8	9	10	
-	6:12	-	6:17	6:24	6:30	6:37	-	6:42	6:52	7:00	72
73	6:35	-	6:40	6:47	6:56	7:05	-	7:11	7:21	7:30	72
73	7:05	-	7:10	7:17	7:26	7:35	-	7:41	7:51	8:00	72
73	7:29	-	7:34	7:44	7:54	8:03	-	8:09	8:19	8:30	-
73	8:02	-	8:07	8:15	8:25	8:33	-	8:39	8:49	9:00	70
73	8:35	-	8:40	8:48	8:56	9:03	-	9:09	9:19	9:30	-
73	3:59	4:05	-	4:13	-	-	4:21	4:25	4:37	4:47	72
73	4:29	4:35	-	4:43	-	-	4:51	4:55	5:07	5:17	72
73	4:59	5:05	-	5:13	-	-	5:21	5:25	5:37	5:47	72
73	5:29	5:35	-	5:43	-	-	5:51	5:55	6:07	6:17	70

# ROUTE 72

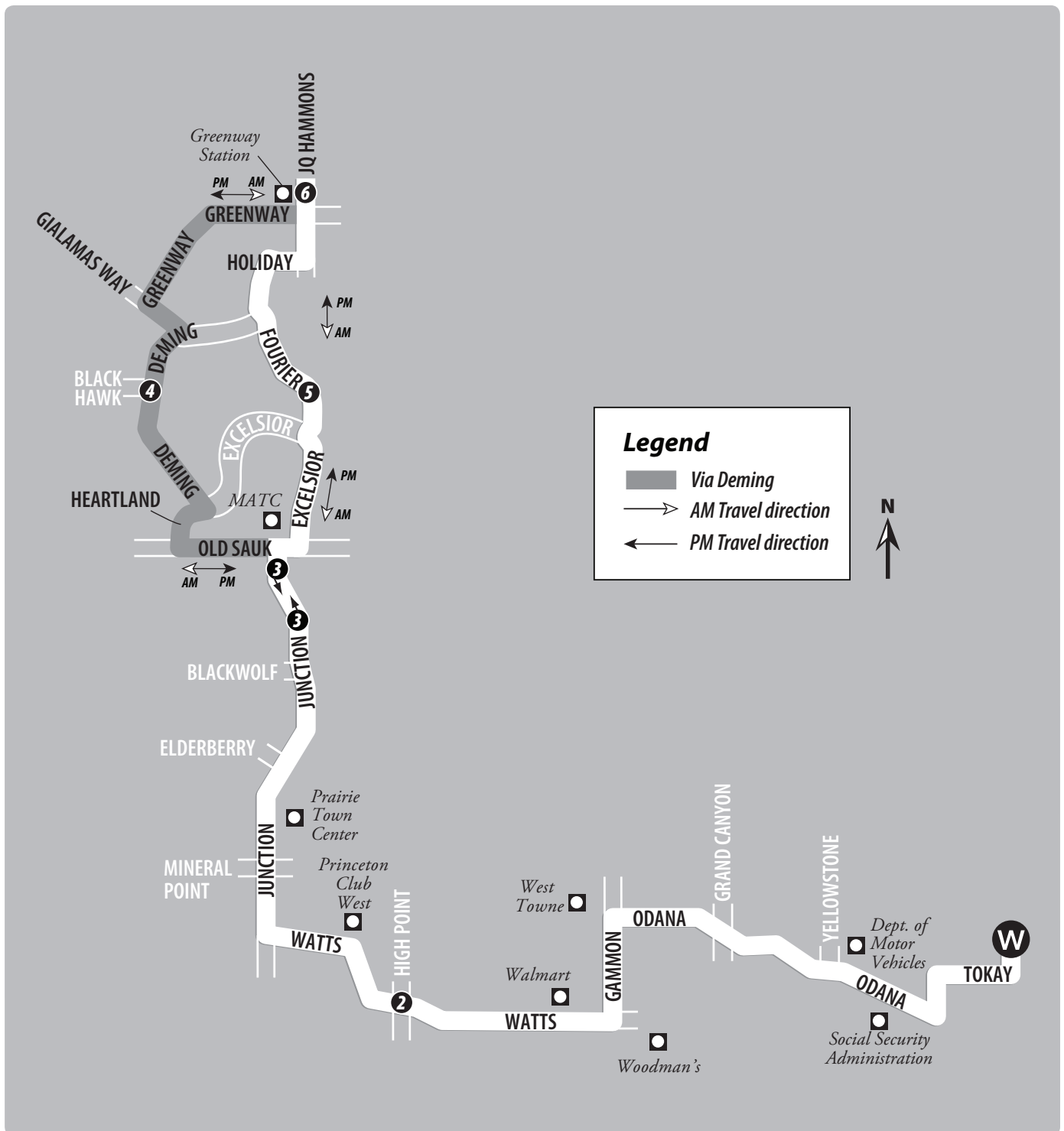
Weekday

Capitol Square // Middleton

From Route	Main & Carroll	University & Park	University & Segoe	Allen at Marshall Park	Branch & Franklin	Southridge & Hwy Q	Northbrook & Century	Discovery & Parmenter	Pleasant View & Fairway	JQ Hammons & Greenway	To Route
	10	9	8	7	6	5	4	3	2	1	
-	6:40	6:46	6:55	6:59	-	-	7:05	-	7:13	7:25	73
72	7:03	7:12	7:21	7:26	-	-	7:33	-	7:42	7:54	73
72	7:33	7:42	7:51	7:56	-	-	8:03	-	8:12	8:24	73
72	8:03	8:12	8:21	8:26	-	-	8:33	-	8:42	8:54	73
-	2:50	3:00	3:10	-	3:19	3:26	3:33	3:42	-	3:46	73
-	3:20	3:30	3:40	-	3:49	3:56	4:04	4:13	-	4:17	73
-	3:50	4:00	4:11	-	4:21	4:28	4:36	4:45	-	4:49	73
-	4:20	4:31	4:42	-	4:51	4:58	5:07	5:16	-	5:20	73
72	4:51	5:03	5:14	-	5:23	5:30	5:37	5:46	-	5:50	73
72	5:21	5:32	5:43	-	5:52	5:59	6:06	6:15	-	6:19	73
72	5:51	6:01	6:12	-	6:20	6:27	6:34	6:42	-	6:46	-

ROUTE 72

# ROUTE 73 MAP





# ROUTE 73

Weekday

West Transfer Point // Middleton

From Route	West Transfer Point	Watts & High Point	Junction & City Center West	Deming & Blackhawk	JQ Hammons & Fourier	JQ Hammons & Greenway	To Route
	<b>W</b>	<b>2</b>	<b>3</b>	<b>4</b>	<b>5</b>	<b>6</b>	
73	6:00	6:11	6:18	6:21	-	6:25	72
-	6:30	6:41	6:48	6:51	-	6:55	72
73	7:00	7:11	7:18	7:21	-	7:25	72
73	7:30	7:41	7:48	7:51	-	7:55	72
73	8:00	8:11	8:18	8:21	-	8:25	72
73	8:30	8:41	8:48	8:51	-	8:55	70
52	9:30	9:41	9:48	9:51	-	9:55	70
52	10:30	10:41	10:48	10:51	-	10:55	70
73	11:30	11:41	11:48	11:51	-	11:55	73
73	<b>12:30</b>	<b>12:41</b>	<b>12:48</b>	-	<b>12:51</b>	<b>12:54</b>	73
18	1:30	1:41	1:48	-	1:51	1:54	73
73	2:30	2:41	2:48	-	2:51	2:54	73
73	3:30	3:41	3:48	-	3:51	3:54	72
2	4:00	4:11	4:18	-	4:21	4:24	72
73	4:30	4:41	4:48	-	4:51	4:54	72
73	5:00	5:11	5:18	-	5:21	5:24	72
73	5:30	5:41	5:48	-	5:51	5:54	70
50	6:00	6:11	6:18	-	6:21	6:24	70
50	6:30	6:41	6:48	-	-	-	10
73	7:00	7:11	7:18	-	7:21	7:24	73
73	8:00	8:11	8:18	-	8:21	8:24	73
73	9:00	9:11	9:18	-	9:21	9:24	73
73	10:00	10:11	10:18	-	10:21	10:24	73
73	11:00	11:11	11:18	-	-	-	-

# ROUTE 73

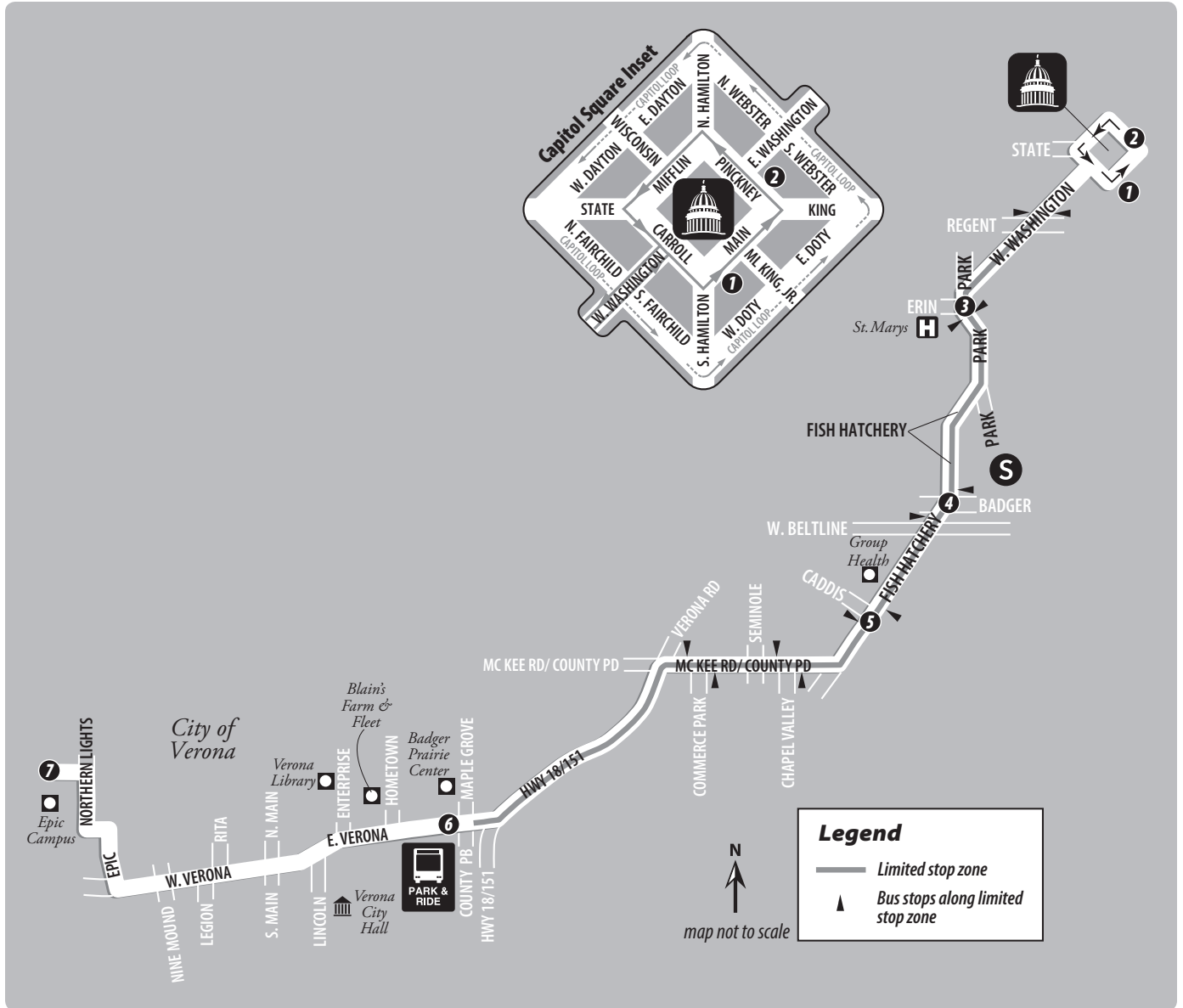
# ROUTE 73

Weekday

Middleton // West Transfer Point

From Route	JQ Hammons & Greenway	JQ Hammons & Fourier	Deming & Blackhawk	Junction & Old Sauk	Watts & High Point	West Transfer Point	To Route
	<b>6</b>	<b>5</b>	<b>4</b>	<b>3</b>	<b>2</b>	<b>W</b>	
-	-	-	-	-	5:44	5:55	73
-	-	-	-	6:07	6:14	6:25	6
-	-	-	-	6:37	6:44	6:55	73
-	7:00	7:03	-	7:07	7:14	7:25	73
72	7:30	7:33	-	7:37	7:44	7:55	73
72	8:00	8:03	-	8:07	8:14	8:25	73
72	8:30	8:33	-	8:37	8:44	8:55	52
72	9:00	9:03	-	9:07	9:14	9:25	51
70	10:00	10:03	-	10:07	10:14	10:25	51
70	11:00	11:03	-	11:07	11:14	11:25	73
73	<b>12:00</b>	<b>12:03</b>	-	<b>12:07</b>	<b>12:14</b>	<b>12:25</b>	73
73	12:59	-	1:03	1:07	1:14	1:25	18
73	1:59	-	2:03	2:07	2:14	2:25	73
73	2:59	-	3:03	3:07	3:14	3:25	73
-	3:29	-	3:33	3:37	3:44	3:55	38
72	3:59	-	4:03	4:07	4:14	4:25	73
72	4:29	-	4:33	4:37	4:44	4:55	73
72	4:59	-	5:03	5:07	5:14	5:25	73
72	5:29	-	5:33	5:37	5:44	5:55	2
72	5:59	-	6:03	6:07	6:14	6:25	2
72	6:29	-	6:33	6:37	6:44	6:55	73
73	7:29	-	7:33	7:37	7:44	7:55	73
73	8:29	-	8:33	8:37	8:44	8:55	73
73	9:29	-	9:33	9:37	9:44	9:55	73
73	10:29	-	10:33	10:37	10:44	10:55	73

# ROUTE 75 MAP



# ROUTE 75

Weekday

Capitol Square // Epic Campus

From Route	Main & Carroll	Pinckney & Main	Park & Erin	Fish Hatch & Badger	Fish Hatch & Caddis Bend	Verona Rd. & Maple Grove	Northern Lights & Epic Campus	To Route
	1	2	3	4	5	6	7	
-	-	6:10	6:19	6:23	6:27	6:37	6:46	55
19	-	6:40	6:49	6:53	6:57	7:07	7:16	55
75	7:35	7:40	7:50	7:54	7:58	8:10	8:19	55
2	-	7:55	8:04	8:08	8:12	8:24	8:33	55
71	-	8:25	8:34	8:38	8:42	8:54	9:03	-
-	4:15	4:16	4:25	4:30	4:35	4:48	5:01	55
-	4:30	4:31	4:40	4:45	4:50	5:03	5:16	55
75	5:42	5:43	5:51	5:55	6:00	6:12	6:21	55

# ROUTE 75

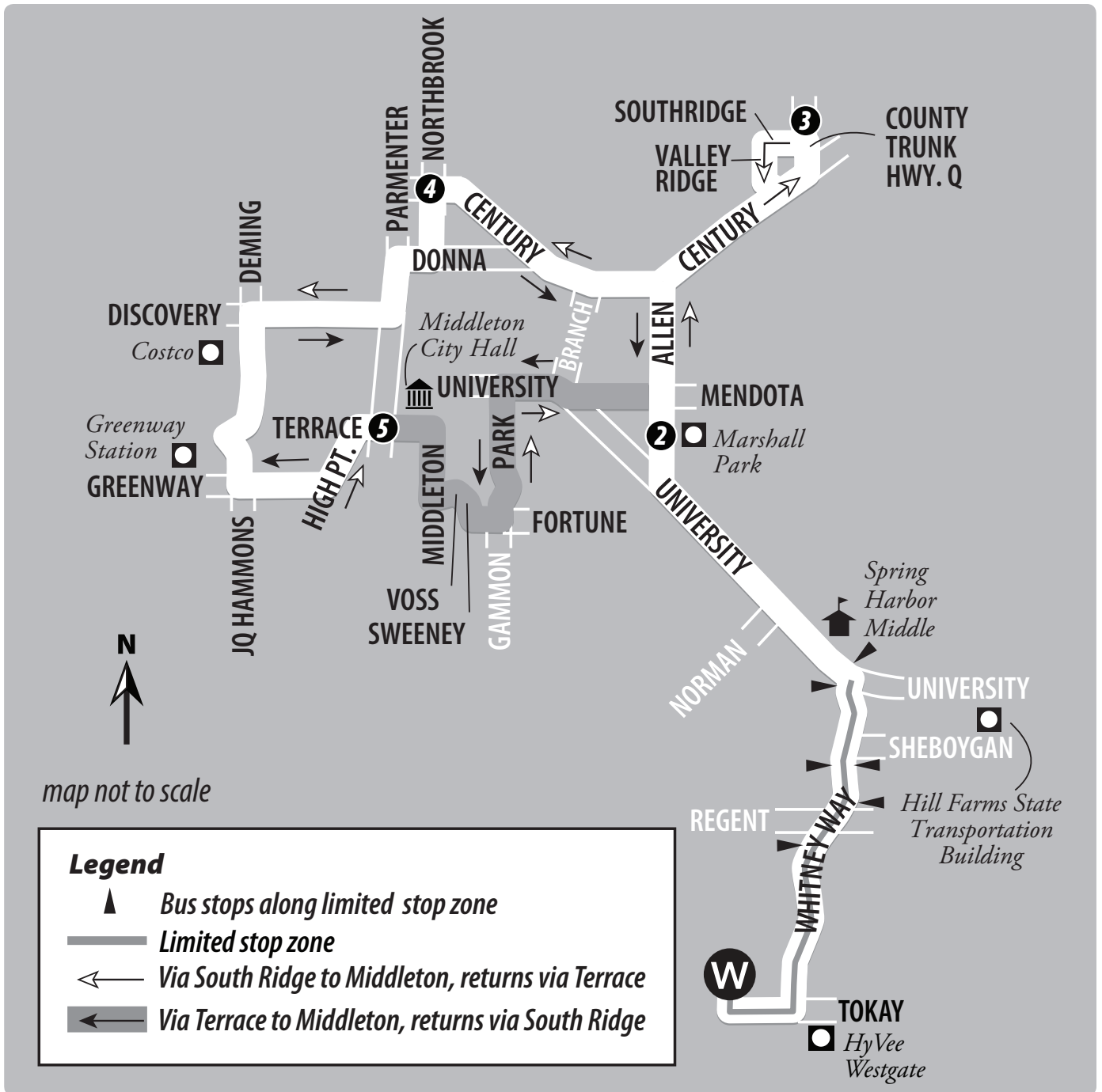
Weekday

Epic Campus // Capitol Square

From Route	Northern Lights & Epic Campus	Verona Rd. & Old Hwy PB	Fish Hatch & Caddis Bend	Fish Hatch & Badger	Park & Erin	Main & Carroll	Pinckney & Main	To Route
	7	6	5	4	3	1	2	
55	7:00	7:08	7:18	7:22	7:27	7:35	7:36	75
55	8:00	8:08	8:18	8:23	8:28	8:37	8:38	-
55	8:30	8:38	8:48	8:53	8:58	9:07	9:08	-
-	5:00	5:08	5:18	5:22	5:27	5:36/5:42*	5:43	75
55	5:05	5:13	5:23	5:27	5:32	5:41	5:42	-
55	5:35	5:43	5:52	5:57	6:02	6:11	6:12	-
55	6:20	6:28	6:37	6:41	6:45	6:54	6:55	-
55	6:35	6:43	6:52	6:56	7:00	7:09	7:10	-

\*Bus arrives/departs

# ROUTE 78 MAP



# ROUTE 78

Saturday Only

Middleton // West Transfer Point

From Route	Terrace & Parmenter	Northbrook & Century	Southridge & Cnty Hwy Q	Allen at Marshall Park	West Transfer Point	To Route
	5	4	3	2	W	
88	6:16	6:27	6:34	6:40	6:50	78
78	7:31	-	-	7:40	7:50	78
78	8:16	8:27	8:34	8:40	8:50	78
78	9:31	-	-	9:40	9:50	78
78	10:16	10:27	10:34	10:40	10:50	78
78	11:31	-	-	11:40	11:50	78
78	12:16	12:27	12:34	12:40	12:50	78
78	1:31	-	-	1:40	1:50	78
78	2:16	2:27	2:34	2:40	2:50	78
78	3:31	-	-	3:40	3:50	78
78	4:16	4:27	4:34	4:40	4:50	78
78	5:31	-	-	5:40	5:50	78
78	6:16	6:27	6:34	6:40	6:50	78
78	7:31	-	-	7:40	7:50	78
78	8:16	8:27	8:34	8:40	8:50	78
78	9:31	-	-	9:40	9:50	78
78	10:16	10:27	10:34	10:40	10:50	-

# ROUTE 78

Saturday Only

West Transfer Point // Middleton

From Route	West Transfer Point	Allen at Marshall Park	Southridge & Cnty Hwy Q	Northbrook & Century	Terrace & Parmenter	To Route
	W	2	3	4	5	
78	7:00	7:09	7:14	7:20	7:31	78
78	8:00	8:09	-	-	8:16	78
78	9:00	9:09	9:14	9:20	9:31	78
78	10:00	10:09	-	-	10:16	78
78	11:00	11:09	11:14	11:20	11:31	78
78	12:00	12:09	-	-	12:16	78
78	1:00	1:09	1:14	1:20	1:31	78
78	2:00	2:09	-	-	2:16	78
78	3:00	3:09	3:14	3:20	3:31	78
78	4:00	4:09	-	-	4:16	78
78	5:00	5:09	5:14	5:20	5:31	78
78	6:00	6:09	-	-	6:16	78
78	7:00	7:09	7:14	7:20	7:31	78
78	8:00	8:09	-	-	8:16	78
78	9:00	9:09	9:14	9:20	9:31	78
78	10:00	10:09	-	-	10:16	78

# UW Campus Service Calendar 2017-18

Standard Service: Routes 80, 81, 82 and/or 84 operate

Recess Service: Routes 80 and/or 84 operate recess schedules

No Late Night: Routes 81 and 82 do not operate

## Fall Semester

Monday, August 21 - Saturday August 26  
Sunday, August 27 - Friday, December 22

Recess Service  
Standard Service Begins

Sunday, September 3  
Monday, September 4  
Wednesday, November 22  
Thursday, November 23  
Friday, Nov. 24 - Saturday, Nov. 25  
Friday, December 22

No Late Night  
No Service (Holiday)  
No Late Night  
No Service (Holiday)  
Recess Service  
No Late Night

## Winter Break

Saturday, Dec. 23 - Monday, January 20  
  
Sunday, Dec. 24 - Monday, Dec. 25  
Sunday, Dec. 31 - Monday, January 1 (2018)

Recess Service  
  
No Service (Holiday)  
No Service (Holiday)

## Spring Semester

Tuesday, January 21 - Friday, May 11  
  
Friday, March 23  
Saturday, March 24 - Saturday, March 31  
Friday, May 11

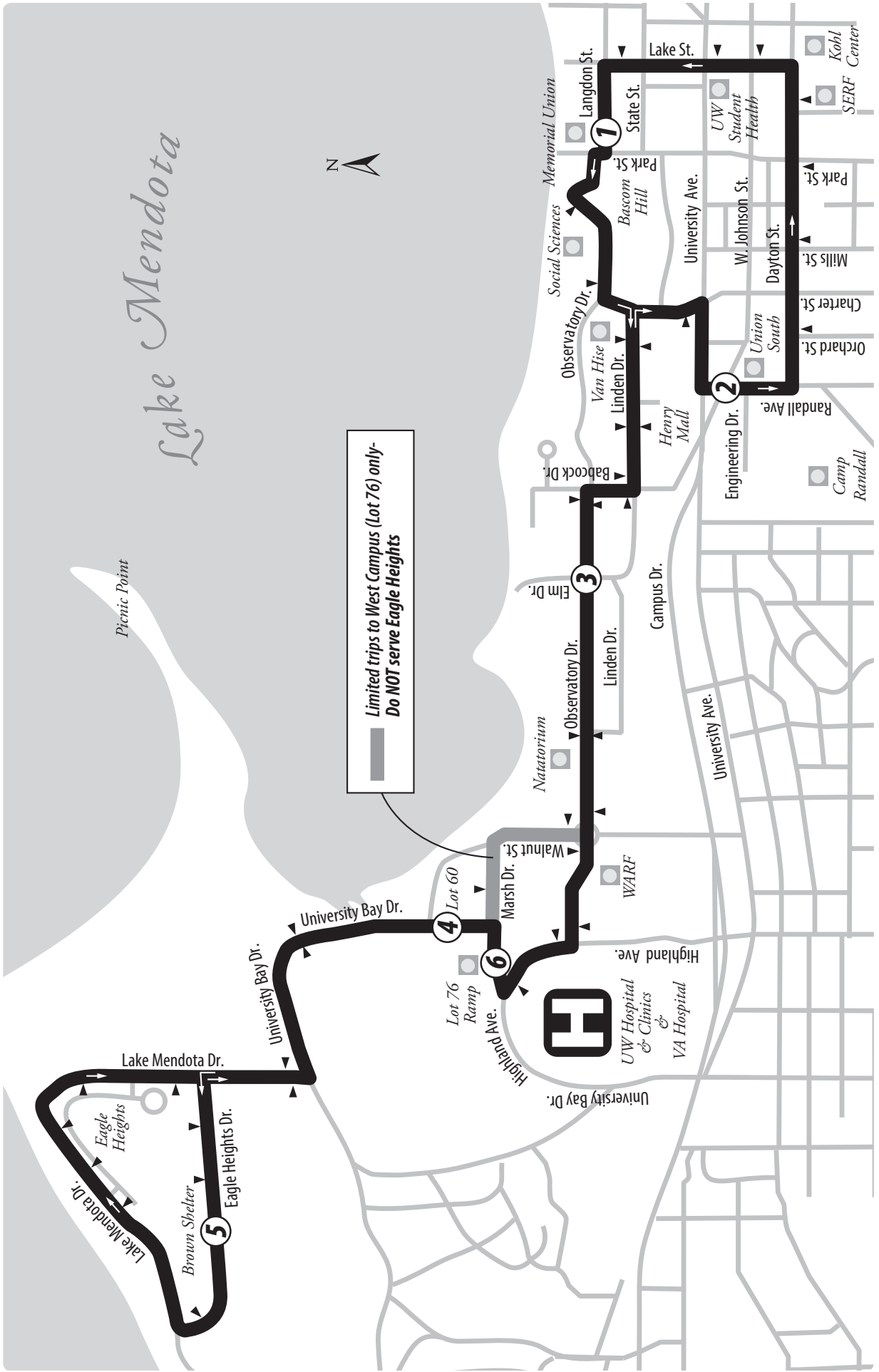
Standard Service Resumes  
  
No Late Night  
Recess Service  
No Late Night

## Summer Break

Saturday, May 12 - Saturday, August 25  
Monday, May 28  
Wednesday, July 4

Recess Service  
No Service (Holiday)  
No Service (Holiday)

# ROUTE 80 MAP



# ROUTE 80

## ROUTE 80

Weekday Standard Service

Memorial Union // Eagle Heights // Memorial Union

From Route	Langdon at Memorial Union	Observatory & Elm	University at Lot 60	Eagle Heights at Brown Shelter	Marsh at Lot 76	Observatory & Elm	Randall & Engineering	Langdon at Memorial Union	To Route
	1	3	4	5	6	3	2	1	
-	-	-	-	6:10	6:17	6:20	6:25	6:33	80
-	6:15	6:20	6:24	6:30	6:37	6:40	6:45	6:54	80
-	6:35	6:40	6:44	6:50	6:57	7:00	7:05	7:14	80
-	6:50	6:55	6:59	7:05	7:12	7:15	7:20	7:29	80
80	7:02	7:09	7:14	7:21	7:29	7:33	7:39	7:50	80
80	7:14	7:21	7:26	7:33	7:41	7:45	7:51	8:02	80
-	7:21	7:28	7:33	7:40	7:48	7:52	7:58	8:09	80
-	7:28	7:35	7:40	7:47	7:55	7:59	8:05	8:16	80
80	7:35	7:42	7:47	7:54	8:02	8:06	8:12	8:23	80
-	7:42	7:49	7:54	8:01	8:09	8:13	8:19	8:30	80
-	7:49	7:56	8:01	8:08	8:16	8:20	8:26	8:37	80
80	7:56	8:03	8:08	8:15	8:23	8:27	8:33	8:44	80
80	8:03	8:10	8:15	8:22	8:30	8:34	8:40	8:51	80
80	8:10	8:17	8:22	8:29	8:37	8:41	8:47	8:58	80
80	8:17	8:24	8:29	8:36	8:44	8:48	8:54	9:05	80
80	8:24	8:31	8:36	8:43	8:51	8:55	9:01	9:12	80
80	8:31	8:38	8:43	8:50	8:58	9:02	9:08	9:19	80
80	8:38	8:45	8:50	8:57	9:05	9:09	9:15	9:26	80
80	8:45	8:52	8:57	9:04	9:12	9:16	9:22	9:33	80
80	8:52	8:59	9:04	9:11	9:19	9:23	9:29	9:40	80
80	8:59	9:06	9:11	9:18	9:26	9:30	9:36	9:47	80
80	9:06	9:13	9:18	9:25	9:33	9:37	9:43	9:54	80
80	9:12	9:19	9:24	9:31	9:39	9:43	9:49	10:00	80
80	9:20	9:26	9:31	9:37	9:45	9:49	9:55	10:06	80
80	9:27	9:34	9:39	9:46	9:54	9:58	10:04	10:15	80
80	9:34	9:41	-	-	9:49	9:53	9:59	10:10	80
80	9:42	9:49	9:54	10:01	10:09	10:13	10:19	10:30	80
80	9:48	9:55	-	-	10:03	10:07	10:13	10:24	80
80	9:54	10:01	10:06	10:13	10:21	10:25	10:31	10:42	80
80	10:00	10:07	-	-	10:15	10:19	10:25	10:36	80
80	10:06	10:13	10:18	10:25	10:33	10:37	10:43	10:54	80
80	10:12	10:19	-	-	10:27	10:31	10:37	10:48	80
80	10:18	10:25	10:30	10:37	10:45	10:49	10:55	11:06	80
80	10:24	10:31	-	-	10:39	10:43	10:49	11:00	80
80	10:30	10:37	10:42	10:49	10:57	11:01	11:07	11:18	80
80	10:36	10:43	-	-	10:51	10:55	11:01	11:12	80
80	10:42	10:49	10:54	11:01	11:09	11:13	11:19	11:30	80
80	10:48	10:55	-	-	11:03	11:07	11:13	11:24	80
80	10:54	11:01	11:06	11:13	11:21	11:25	11:31	11:42	80
80	11:00	11:07	-	-	11:15	11:19	11:25	11:36	80
80	11:06	11:13	11:18	11:25	11:33	11:37	11:43	11:54	80
80	11:12	11:19	-	-	11:27	11:31	11:37	11:48	80
80	11:18	11:25	11:30	11:37	11:45	11:49	11:55	12:06	80
80	11:24	11:31	-	-	11:39	11:43	11:49	12:00	80
80	11:30	11:37	11:42	11:49	11:57	12:01	12:07	12:18	80
80	11:36	11:43	-	-	11:51	11:55	12:01	12:12	80
80	11:42	11:49	11:54	12:01	12:09	12:13	12:19	12:30	80
80	11:48	11:55	-	-	12:03	12:07	12:13	12:24	80
80	11:54	12:01	12:06	12:13	12:21	12:25	12:31	12:42	80
80	12:00	12:07	-	-	12:15	12:19	12:25	12:36	80
80	12:06	12:13	12:18	12:25	12:33	12:37	12:43	12:54	80
80	12:12	12:19	-	-	12:27	12:31	12:37	12:48	80
80	12:18	12:25	12:30	12:37	12:45	12:49	12:55	1:06	80
80	12:24	12:31	-	-	12:39	12:43	12:49	1:00	80
80	12:30	12:37	12:42	12:49	12:57	1:01	1:07	1:18	80
80	12:36	12:43	-	-	12:51	12:55	1:01	1:12	80
80	12:42	12:49	12:54	1:01	1:09	1:13	1:19	1:30	80
80	12:48	12:55	-	-	1:03	1:07	1:13	1:24	80
80	12:54	1:01	1:06	1:13	1:21	1:25	1:31	1:42	80
80	1:00	1:07	-	-	1:15	1:19	1:25	1:36	80
80	1:06	1:13	1:18	1:25	1:33	1:37	1:43	1:54	80
80	1:12	1:19	-	-	1:27	1:31	1:37	1:48	80
80	1:18	1:25	1:30	1:37	1:45	1:49	1:55	2:06	80



# ROUTE 80

Weekday Standard Service (continued)

Memorial Union // Eagle Heights // Memorial Union

# ROUTE 80

From Route	Langdon at Memorial Union	Observatory & Elm	University at Lot 60	Eagle Heights at Brown Shelter	Marsh at Lot 76	Observatory & Elm	Randall & Engineering	Langdon at Memorial Union	To Route
	1	3	4	5	6	3	2	1	
80	1:24	1:31	-	-	1:39	1:43	1:49	2:00	80
80	1:30	1:37	1:42	1:49	1:57	2:01	2:07	2:18	80
80	1:36	1:43	-	-	1:51	1:55	2:01	2:12	80
80	1:42	1:49	1:54	2:01	2:09	2:13	2:19	2:30	80
80	1:48	1:55	-	-	2:03	2:07	2:13	2:24	80
80	1:54	2:01	2:06	2:13	2:21	2:25	2:31	2:42	80
80	2:00	2:07	-	-	2:15	2:19	2:25	2:36	80
80	2:06	2:13	2:18	2:25	2:33	2:37	2:43	2:54	80
80	2:12	2:19	-	-	2:27	2:31	2:37	2:48	80
80	2:18	2:25	2:30	2:37	2:45	2:49	2:55	3:06	80
80	2:24	2:31	-	-	2:39	2:43	2:49	3:00	80
80	2:30	2:37	2:42	2:49	2:57	3:01	3:07	3:18	80
80	2:36	2:43	-	-	2:51	2:55	3:01	3:12	80
80	2:42	2:49	2:54	3:01	3:09	3:13	3:19	3:30	80
80	2:48	2:55	-	-	3:03	3:07	3:13	3:24	80
80	2:54	3:01	3:06	3:13	3:21	3:25	3:31	3:42	80
80	3:01	3:08	3:13	3:20	3:28	3:32	3:38	3:49	80
80	3:08	3:15	3:20	3:27	3:35	3:39	3:45	3:56	80
80	3:15	3:22	3:27	3:34	3:42	3:46	3:52	4:03	80
80	3:22	3:29	3:34	3:41	3:49	3:53	3:59	4:10	80
80	3:29	3:36	3:41	3:48	3:56	4:00	4:06	4:17	80
80	3:36	3:43	3:48	3:55	4:03	4:07	4:13	4:24	80
80	3:42	3:49	3:54	4:01	4:09	4:13	4:19	4:30	80
80	3:49	3:56	4:01	4:08	4:16	4:20	4:26	4:37	80
80	3:56	4:03	4:08	4:15	4:23	4:27	4:33	4:44	80
80	4:03	4:10	4:15	4:22	4:30	4:34	4:40	4:51	80
80	4:10	4:17	4:22	4:29	4:37	4:41	4:47	4:58	80
80	4:17	4:24	4:29	4:36	4:44	4:48	4:54	5:05	80
80	4:24	4:31	4:36	4:43	4:51	4:55	5:01	5:12	80
80	4:31	4:38	4:43	4:50	4:58	5:02	5:08	5:19	80
80	4:38	4:45	4:50	4:57	5:05	5:09	5:15	5:26	80
80	4:45	4:52	4:57	5:04	5:12	5:16	5:22	5:33	80
80	4:52	4:59	5:04	5:11	5:19	-	-	-	-
80	4:59	5:06	5:11	5:18	5:26	5:30	5:36	5:47	80
80	5:06	5:13	5:18	5:25	5:33	5:37	5:43	5:54	80
80	5:13	5:20	5:25	5:32	5:40	-	-	-	-
80	5:20	5:27	5:32	5:39	5:47	5:51	5:57	6:08	80
80	5:27	5:34	5:39	5:46	5:54	5:58	6:04	6:15	80
80	5:36	5:43	5:48	5:55	6:03	-	-	-	-
80	5:48	5:55	6:00	6:07	6:15	6:19	6:25	6:35	-
80	6:00	6:07	6:12	6:19	6:27	6:31	6:37	6:48	80
80	6:12	6:19	6:24	6:31	6:39	6:43	6:49	7:00	80
80	6:24	6:31	6:36	6:43	6:51	6:55	7:01	7:12	80
-	6:35	6:42	6:47	6:54	7:02	7:06	7:12	7:23	80
80	6:48	6:55	7:00	7:07	7:15	7:19	7:24	7:34	80
80	7:00	7:06	7:10	7:17	7:24	7:28	7:33	7:43	80
80	7:12	7:18	7:22	7:29	7:36	7:40	7:45	7:55	80
80	7:25	7:31	7:35	7:42	7:49	7:53	7:58	8:08	80
80	7:36	7:42	7:46	7:53	8:00	8:04	8:09	8:19	80
80	7:48	7:54	7:58	8:05	8:12	-	-	-	-
80	8:00	8:06	8:10	8:17	8:24	8:28	8:33	8:43	80
80	8:12	8:18	8:22	8:29	8:36	8:40	8:45	8:55	80
80	8:29	8:35	8:39	8:46	8:53	8:57	9:02	9:12	80
80	8:46	8:52	8:56	9:03	9:10	-	-	-	-
80	9:03	9:09	9:13	9:20	9:27	9:31	9:36	9:46	80
80	9:20	9:26	9:30	9:37	9:44	-	-	-	-
80	9:50	9:56	10:00	10:07	10:14	10:18	10:23	10:33	80
80	10:40	10:46	10:50	10:57	11:04	11:08	11:13	11:23	80
80	11:30	11:36	11:40	11:47	11:54	11:58	12:03	12:13	80
80	12:20	12:26	12:30	12:37	12:44	12:48	12:53	1:03	80
80	1:05	1:11	1:15	1:22	1:29	1:33	1:38	1:48	80/-
80	1:50	1:56	2:00	2:07	2:14	2:18	2:23	2:33	80
80	2:35	2:41	2:45	2:52	2:59	-	-	-	-

Limited trips serving West Campus // Lot 76 Ramp.

Trips ONLY operate Friday - Sunday.

# ROUTE 80

## ROUTE 80

Weekday Recess Service

Memorial Union // Eagle Heights // Memorial Union

From Route	Langdon at Memorial Union	Observatory & Elm	University at Lot 60	Eagle Heights at Brown Shelter	Marsh at Lot 76	Observatory & Elm	Randall & Engineering	Langdon at Memorial Union	To Route
	①	③	④	⑤	⑥	③	②	①	
80	6:20	6:25	6:29	6:35	6:42	6:45	6:50	6:59	80
80	6:40	6:45	6:49	6:55	7:02	7:05	7:10	7:19	80
80	7:00	7:07	7:12	7:19	7:27	7:31	7:37	7:48	80
80	7:12	7:19	7:24	7:31	7:39	7:43	7:49	8:00	80
80	7:24	7:31	7:36	7:43	7:51	7:55	8:01	8:12	80
80	7:36	7:43	7:48	7:55	8:03	8:07	8:13	8:24	80
80	7:48	7:55	8:00	8:07	8:15	8:19	8:25	8:36	80
80	8:00	8:07	8:12	8:19	8:27	8:31	8:37	8:48	80
80	8:12	8:19	8:24	8:31	8:39	8:43	8:49	9:00	80
80	8:24	8:31	8:36	8:43	8:51	8:55	9:01	9:12	80
80	8:36	8:43	8:48	8:55	9:03	9:07	9:13	9:24	80
80	8:48	8:55	9:00	9:07	9:15	9:19	9:25	9:36	80
80	9:00	9:07	9:12	9:19	9:27	9:31	9:37	9:48	80
80	9:12	9:19	9:24	9:31	9:39	9:43	9:49	10:00	80
80	9:24	9:31	9:36	9:43	9:51	9:55	10:01	10:12	80
80	9:36	9:43	9:48	9:55	10:03	10:07	10:13	10:24	80
80	9:48	9:55	10:00	10:07	10:15	10:19	10:25	10:36	80
80	10:00	10:07	10:12	10:19	10:27	10:31	10:37	10:48	80
80	10:12	10:19	10:24	10:31	10:39	10:43	10:49	11:00	80
80	10:24	10:31	10:36	10:43	10:51	10:55	11:01	11:12	80
80	10:36	10:43	10:48	10:55	11:03	11:07	11:13	11:24	80
80	10:48	10:55	11:00	11:07	11:15	11:19	11:25	11:36	80
80	11:00	11:07	11:12	11:19	11:27	11:31	11:37	11:48	80
80	11:12	11:19	11:24	11:31	11:39	11:43	11:49	12:00	80
80	11:24	11:31	11:36	11:43	11:51	11:55	12:01	12:12	80
80	11:36	11:43	11:48	11:55	12:03	12:07	12:13	12:24	80
80	11:48	11:55	12:00	12:07	12:15	12:19	12:25	12:36	80
80	12:00	12:07	12:12	12:19	12:27	12:31	12:37	12:48	80
80	12:12	12:19	12:24	12:31	12:39	12:43	12:49	1:00	80
80	12:24	12:31	12:36	12:43	12:51	12:55	1:01	1:12	80
80	12:36	12:43	12:48	12:55	1:03	1:07	1:13	1:24	80
80	12:48	12:55	1:00	1:07	1:15	1:19	1:25	1:36	80
80	1:00	1:07	1:12	1:19	1:27	1:31	1:37	1:48	80
80	1:12	1:19	1:24	1:31	1:39	1:43	1:49	2:00	80
80	1:24	1:31	1:36	1:43	1:51	1:55	2:01	2:12	80
80	1:36	1:43	1:48	1:55	2:03	2:07	2:13	2:24	80
80	1:48	1:55	2:00	2:07	2:15	2:19	2:25	2:36	80
80	2:00	2:07	2:12	2:19	2:27	2:31	2:37	2:48	80
80	2:12	2:19	2:24	2:31	2:39	2:43	2:49	3:00	80
80	2:24	2:31	2:36	2:43	2:51	2:55	3:01	3:12	80
80	2:36	2:43	2:48	2:55	3:03	3:07	3:13	3:24	80
80	2:48	2:55	3:00	3:07	3:15	3:19	3:25	3:36	80
80	3:00	3:07	3:12	3:19	3:27	3:31	3:37	3:48	80
80	3:12	3:19	3:24	3:31	3:39	3:43	3:49	4:00	80
80	3:24	3:31	3:36	3:43	3:51	3:55	4:01	4:12	80
80	3:36	3:43	3:48	3:55	4:03	4:07	4:13	4:24	80
80	3:48	3:55	4:00	4:07	4:15	4:19	4:25	4:36	80
80	4:00	4:07	4:12	4:19	4:27	4:31	4:37	4:48	80
80	4:12	4:19	4:24	4:31	4:39	4:43	4:49	5:00	80
80	4:24	4:31	4:36	4:43	4:51	4:55	5:01	5:12	80
80	4:36	4:43	4:48	4:55	5:03	5:07	5:13	5:24	80
80	4:48	4:55	5:00	5:07	5:15	-	-	-	-
80	5:00	5:07	5:12	5:19	5:27	5:31	5:37	5:48	80
80	5:12	5:19	5:24	5:31	5:39	5:43	5:49	6:00	G
80	5:24	5:31	5:36	5:43	5:51	-	-	-	-
80	5:48	5:55	6:00	6:07	6:15	6:19	6:25	6:35	80
80	6:35	6:42	6:47	6:54	7:02	7:06	7:12	7:23	80
80	7:25	7:31	7:35	7:42	7:49	7:53	7:58	8:08	80
80	8:12	8:18	8:22	8:29	8:36	8:40	8:45	8:55	80
80	9:03	9:09	9:13	9:20	9:27	9:31	9:36	9:46	80
80	9:50	9:56	10:00	10:07	10:14	10:18	10:23	10:33	80
80	10:40	10:46	10:50	10:57	11:04	11:08	11:13	11:23	80
80	11:30	11:36	11:40	11:47	11:54	11:58	12:03	12:13	80
80	12:20	12:26	12:30	12:37	12:44	-	-	-	-

# ROUTE 80

Weekend Standard & Recess Service

Memorial Union // Eagle Heights // Memorial Union

From Route	Langdon at Memorial Union	Observatory & Elm	University at Lot 60	Eagle Heights at Brown Shelter	Marsh at Lot 76	Observatory & Elm	Randall & Engineering	Langdon at Memorial Union	To Route
	1	3	4	5	6	3	2	1	
-	-	-	-	7:45	7:53	7:57	8:03	8:13	80
80	8:15	8:22	8:27	8:34	8:42	8:46	8:52	9:03	80
80	9:05	9:12	9:17	9:24	9:32	9:36	9:42	9:53	80
80	9:55	10:02	10:07	10:14	10:22	10:26	10:32	10:43	80
80	10:45	10:52	10:57	11:04	11:12	11:16	11:22	11:33	80
80	11:35	11:42	11:47	11:54	12:02	12:06	12:12	12:23	80
80	12:35	12:42	12:47	12:54	1:02	1:06	1:12	1:23	80
80	1:25	1:32	1:37	1:44	1:52	1:56	2:02	2:13	80
80	2:15	2:22	2:27	2:34	2:42	2:46	2:52	3:03	80
80	3:05	3:12	3:17	3:24	3:32	3:36	3:42	3:53	80
80	3:55	4:02	4:07	4:14	4:22	4:26	4:32	4:43	80
80	4:45	4:52	4:57	5:04	5:12	5:16	5:22	5:33	80
80	5:35	5:42	5:47	5:54	6:02	6:06	6:12	6:23	80
80	6:35	6:42	6:47	6:54	7:02	7:06	7:12	7:23	80
80	7:25	7:31	7:35	7:42	7:49	7:53	7:58	8:08	80
80	8:12	8:18	8:22	8:29	8:36	8:40	8:45	8:55	80
80	9:03	9:09	9:13	9:20	9:27	9:31	9:36	9:46	80
80	9:50	9:56	10:00	10:07	10:14	0:18	10:23	10:33	80
80	10:40	10:46	10:50	10:57	11:04	11:08	11:13	11:23	80
80	11:30	11:36	11:40	11:47	11:54	11:58	12:03	12:13	80/-
80	12:20	12:26	12:30	12:37	12:44	12:48	12:53	1:03	80
80	1:05	1:11	1:15	1:22	1:29	1:33	1:38	1:48	80/-
80	1:50	1:56	2:00	2:07	2:14	2:18	2:23	2:33	80
80	2:35	2:41	2:45	2:52	2:59	-	-	-	-

Trip operates on Standard Weekend Service ONLY.

Trip operates ONLY on Saturdays during Standard Weekend Service.

ROUTE 80



**Dine-In • Carry-Out • Delivery**  
**Order Online @ [rockysmadison.com](http://rockysmadison.com)**

**Seven Madison Area Rocky's To Serve You:**

- Campus/Downtown/Near West** • 256-0600  
1301 Regent St.
- Monona/McFarland** • 221-3818  
4556 Monona Drive
- Sun Prairie** • 825-2555  
2828 Prairie Lakes Drive (no delivery)
- Party Pizzeria West** • 829-1444  
7952 Tree Lane @ Mineral Point Rd. (no delivery)
- West Towne Mall**
- Party Pizzeria East** • 241-8001  
1753 Thierer Rd @ East Washington Ave.
- South/Fitchburg** • 251-0304  
1618 W. Bellline Hwy

**SUPER SLICE**

of delicious, cheesy PAN-STYLE PIZZA!

**\$3.59**

Present coupon when ordering. One coupon per order. Not valid with other offers. Cash value 1/20 of one cent. Offer expires 7/31/18.



**LARGE PIZZA FOR MEDIUM PRICE**

**Cheese only, additional toppings at regular price.**

Present coupon when ordering. One coupon per order. Not valid with other offers. Cash value 1/20 of one cent. Offer expires 7/31/18.



# ROUTE 81 MAP



## ROUTE 81

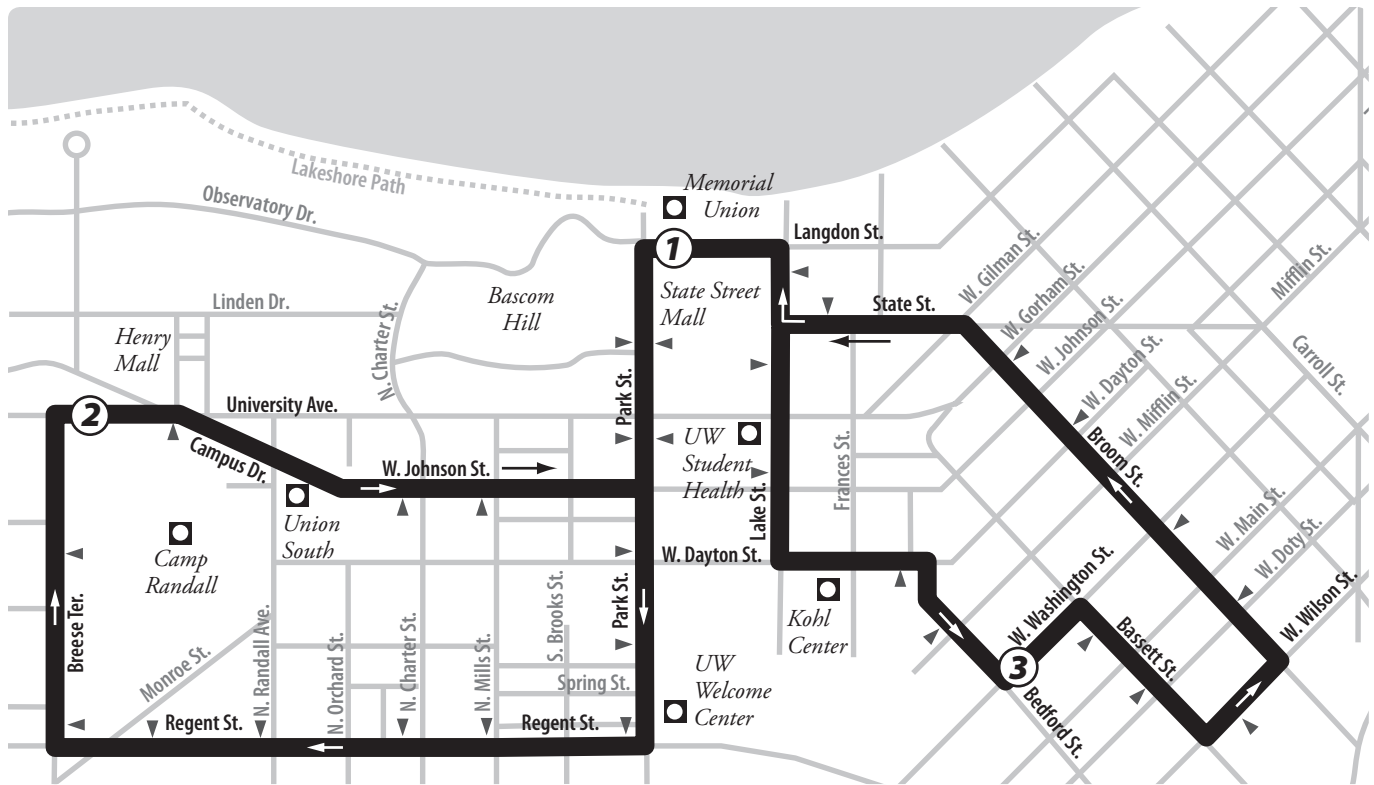
Standard Weekday/end    Observ // Johnson Loop

From Route	Langdon at Memorial at Union	Elm & Observatory	Langdon at Memorial at Union	Ingersoll & Johnson	Langdon at Memorial at Union	To Route
→	①	②	①	③	①	→
-	6:37	6:41	6:49	6:56	7:07	81
81	7:07	7:11	7:19	7:26	7:37	81
81	7:37	7:41	7:49	7:56	8:07	81
81	8:07	8:11	8:19	8:26	8:37	81
81	8:37	8:41	8:49	8:56	9:07	81
81	9:07	9:11	9:19	9:26	9:37	81
81	9:37	9:41	9:49	9:56	10:07	81
81	10:07	10:11	10:19	10:26	10:37	81
81	10:37	10:41	10:49	10:56	11:07	81
81	11:07	11:11	11:19	11:26	11:37	81
81	11:37	11:41	11:49	11:56	12:07	81
81	12:07	12:11	12:19	12:26	12:37	81
81	12:37	12:41	12:49	12:56	1:07	81
81	1:07	1:11	1:19	1:26	1:37	81
81	1:37	1:41	1:49	1:56	2:07	81/-
81	2:07	2:11	2:19	2:26	2:37	81
81	2:37	2:41	2:49	2:56	3:07	-

Trips operate late Friday & Saturday nights ONLY.

# ROUTE 82 MAP

# ROUTE 82



## ROUTE 82

Standard Weekday/end

Breese // W. Wash Loop

From Route	Langdon at Memorial Union	West Wash & Bedford	Langdon at Memorial Union	University & Breese	Langdon at Memorial Union	To Route
	1	3	1	2	1	
-	6:36	6:41	6:49	6:57	7:06	82
82	7:06	7:11	7:19	7:27	7:36	82
82	7:36	7:41	7:49	7:57	8:06	82
82	8:06	8:11	8:19	8:27	8:36	82
82	8:36	8:41	8:49	8:57	9:06	82
82	9:06	9:11	9:19	9:27	9:36	82
82	9:36	9:41	9:49	9:57	10:06	82
82	10:06	10:11	10:19	10:27	10:36	82
82	10:36	10:41	10:49	10:57	11:06	82
82	11:06	11:11	11:19	11:27	11:36	82
82	11:36	11:41	11:49	11:57	12:06	82
82	12:06	12:11	12:19	12:27	12:36	82
82	12:36	12:41	12:49	12:57	1:06	82
82	1:06	1:11	1:19	1:27	1:36	82
82	1:36	1:41	1:49	1:57	2:06	82/-
82	2:06	2:11	2:19	2:27	2:36	82
82	2:36	2:41	2:49	2:57	3:06	82
82	3:06	3:11	3:19	-	-	-

Trips operate late Friday & Saturday nights ONLY.



The Poet Tree

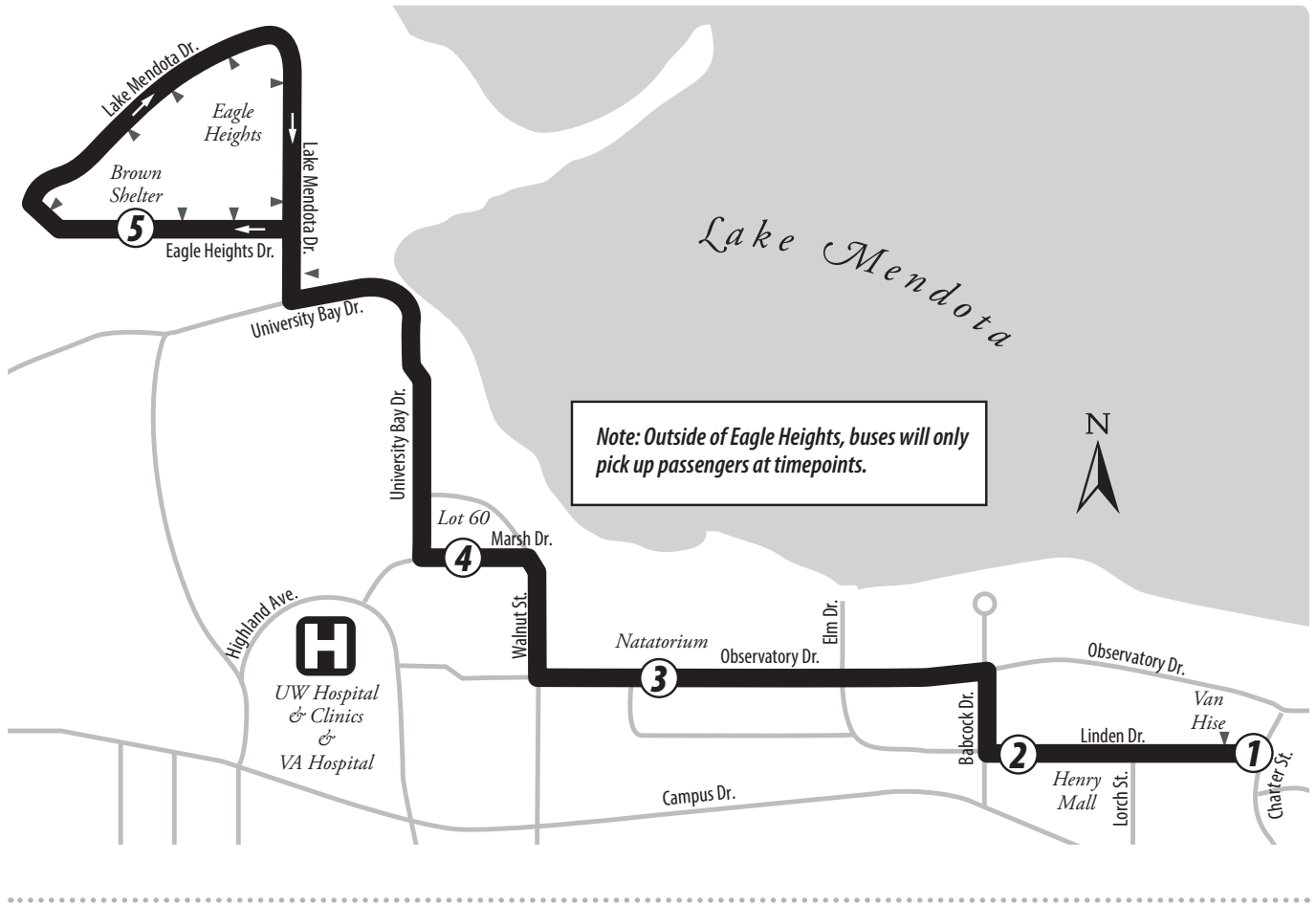
I am smooth and ancient.  
 I grow from the past and to the future.  
 I see families in the future taking their rocket ships out for a ride.  
 And I see families in the past, leaving on horse-drawn carriages.  
 And all the stories told by cave people and science fiction engineers,  
 End up in one place where they slowly grow.  
 To places never, ever seen before,  
 In a garden of peace and happiness, it stays.  
 Our poet tree still remains.  
 Pippa Schroeder, Age 9 Wingra School

Bus Lines is made possible through a partnership between Metro and the Madison Poets Laureate with design by Edgewood College Graphic Design students. [mymetrobus.com/poetry](http://mymetrobus.com/poetry)



# ROUTE 84

## ROUTE 84 MAP



## ROUTE 84

Weekday Standard and Recess Service

Eagle Heights Express

From Route	Linden at Van Hise Hall	Linden & Babcock	Observatory & Natatorium	Marsh & Lot 60	Eagle Heights at Brown Shelter	Johnson & Charter	To Route
-	① 4:40	② 4:42	③ 4:45	④ 4:49	⑤ 4:54	① 5:10	84
84	5:10	5:12	5:15	5:19	5:24	5:40	84
84	5:40	5:42	5:45	5:49	5:54	6:10	84
84	6:10	6:12	6:15	6:19	6:24	6:40	84
84	6:40	6:42	6:45	6:49	6:54	-	-

# Metro Sales Outlets

## Central

### Capitol Centre Market

111 N. Broom St.  
(608) 255.2616

### City Treasurer

210 MLK Jr. Blvd. Rm 107  
(608) 266.4771

### Community Pharmacy

341 State St.  
(608) 251.3242

### Festival Foods

810 E. Washington Ave.  
844.511.3887

### Metro Administrative Office

1245 E. Washington Ave.  
(608) 266.4904

### Neuhauser Pharmacy

1875 Monroe St.  
(608) 256.8712

### Parking Utility/Madison DOT

30 W Mifflin St, Suite 900  
(608) 266.4761

### University Book Store

711 State St.  
(608) 257.3784

## East

### Hy-Vee

3801 E. Washington Ave.  
(608) 244.4696

### Madison Media Institute

2758 Agriculture Drive  
(608) 237.8305

### Pick n' Save

6540 Monona Dr.  
(608) 222.9575

### PLS Check Cashing

2722 E. Washington Ave.  
(608) 819-1100

### Stop -n- Go

2001 Winnebago St.  
(608) 244-1644

### Willy Street Co-op

1221 Williamson St.  
(608) 251-6776

## Fitchburg

### Fitchburg Hy-Vee

2920 Fitchrona Rd.  
(608) 273-5120

### Pick n' Save

3010 Cahill Main Rd.  
(608) 271-2024

## Middleton

### City of Middleton

7426 Hubbard Ave.  
(608) 827-1050

### Pick n' Save

6800 Century Ave.  
(608) 831-3009

### Willy Street Co-op

6825 University Ave.  
(608) 284-7800

## North

### Pick n' Save

2502 Shopko Dr.  
(608) 243-1000

### Willy St. Co-op

2817 N Sherman Ave.  
(608) 709-5445

## South

### Asian Midway Foods

301 S. Park St.  
(608) 255-5864

### Pick n' Save

1312 S. Park St.  
(608) 257-3748

### PLS Check Cashing

1907 S. Park St.  
(608) 251-2274

## West

### Hy-Vee West

675 S. Whitney Way  
(608) 277-6735

### Kelley's Market

901 Gammon Rd.  
(608) 274-1950

### Knoche's Food Center

5370 Old Middleton Rd.  
(608) 233-1410

### Metcalfe's Market

726 N. Midvale Blvd.  
(608) 238-7612

### Metcalfe's Market

7455 Mineral Point Rd.  
(608) 829-3500

### Pick n' Save

261 Junction Rd.  
(608) 829-2020

### Pick n' Save

6655 McKee Rd  
(608) 848-9984

### Pick n' Save

3650 University Ave.  
(608) 231-6935

### PLS Check Cashing

2010 Red Arrow Trail  
(608) 278-0808

### UW Hospital Gift Shop

600 Highland Ave.  
(608) 263-6472

## Paratransit Convenience Tickets are available at:

### Metro Transit

1245 E. Washington Ave.  
(608) 266-4904

# Popular Destinations

## Bus Stations/Transfer Points

North Transfer Point	2, 4, 17, 20, 21, 22, 27, 28, 56, 57
East Transfer Point	3, 5, 7, 14, 15, 16, 17, 30, 31, 32, 33, 34, 35, 39
South Transfer Point	4, 5, 13, 16, 18, 40, 44, 48, 49
West Transfer Point	2, 3, 6, 7, 11, 12, 18, 28, 50, 51, 52, 55, 56, 57, 59, 63, 67, 68, 70, 73, 78
Memorial Union	4, 6, 29, 80, 81, 82

## Government Agencies

City-County Building	1, 3, 4, 11, 12, 19, 38, 56, 57
Dane County Human Services	Northport: 21, 22 South Madison: 5, 13, 44, 48 Badger Prairie: 75
Dane County Humane Society	31
Dane County Job Center	2, 22, 28
Dane County Regional Airport	20
Fitchburg City Hall	49, 59
Madison Municipal Building	1, 3, 4, 11, 12, 19, 38, 56, 57
Madison Town Hall	4, 47
Madison Vet Center	2, 22, 28
Metro Administration Office	6, 14, 15, 27, 37, 56, 57
Middleton City Hall	70, 71, 78
Middleton Municipal Airport	72
US Post Office	Capitol: 1, 2, 3, 4, 5, 6, 7, 8, 11, 12, 14, 15, 19, 27, 29, 37, 47, 56, 57, 58, 70, 71, 72, 75 Hilldale: 2, 8, 10, 15, 37, 56, 57 Madison East: 3, 5, 7, 14, 15, 16, 17, 30, 31, 32, 33, 34, 35, 39 Madison South: 5, 44 Madison West: 50, 58 Middleton: 70, 71, 78 University: 4, 6, 29, 80, 81, 82
US Social Security Office	63, 73
Verona City Hall	75
Wisconsin DMV	East: 6, 20, 34 Hill Farms: 2, 8, 10, 15, 56, 57 Odana: 63, 73
Wisconsin State Capitol	1, 2, 3, 4, 5, 6, 7, 8, 11, 12, 14, 15, 19, 27, 29, 37, 38, 47, 56, 57, 58, 70, 71, 72, 75

## Grocery Stores

Aldi	East: 6, 20 Fitchburg: 52, 59 West: 63, 73
Festival Foods	6, 14, 15, 27, 37, 56, 57
Fresh Madison Market	1, 2, 3, 4, 6, 7, 8, 10, 11, 12, 13, 14, 15, 19, 27, 28, 29, 37, 38, 47, 56, 57, 58, 70, 71, 72, 80, 81, 82
HyVee	East: 6, 20, 25 Fitchburg: 52, 59 West: 3, 7, 18, 50, 51, 52, 55, 56, 57, 58, 59
Metcalfe's Market	Hilldale: 2, 10, 11, 12, 15, 28, 56, 57, 70, 71, 72 West: 67



## Popular Destinations (Continued)

<b>Metro Market</b>	33
<b>Pick 'n Save</b>	Fitchburg: 40, 47, 49, 75 McKee: 56, 57 Middleton: 70, 72, 78 Prairie Towne Center: 15, 63, 68, 73 Shopko Dr: 17, 20 Shorewood: 2, 10, 11, 12, 15, 28, 56, 57, 70, 71, 72 S. Park St: 5, 48
<b>Trader Joe's</b>	3, 58
<b>Whole Foods Market</b>	2, 10, 11, 12, 15, 28, 37, 38, 70
<b>Willy St Co-op</b>	East: 3, 4, 7, 10, 38 North: 21, 22, 29 West: 70, 71, 78
<b>Woodmans</b>	East: 3, 5, 7, 14, 15, 16, 17, 30, 31, 32, 33, 34, 35, 39 West: 50, 63, 73

### Higher Education

<b>Broadview University</b>	26
<b>Edgewood College</b>	3, 7, 58
<b>Herzing University</b>	26
<b>Madison College</b>	Downtown: 2, 3, 4, 5, 6, 7, 8, 10, 11, 12, 14, 15, 19, 25, 27, 28, 29, 37, 47, 56, 57, 58, 70, 71, 72, 75, 81 South: 5, 13, 44, 48 Truax: 6, 20, 34 West: 15, 68, 73

### Hospitals

<b>SSM Health St. Mary's</b>	4, 5, 13, 44, 47, 48, 75
<b>UnityPoint Health - Meriter</b>	4, 5, 6, 7, 13, 27, 44, 47, 48
<b>UW Health</b>	American Center & Rehabilitation: 26 American Family Children's Hospital: 2, 10, 28, 38 Highland: 2, 10, 11, 28, 38, 44, 80
<b>Veterans Admin</b>	2, 10, 11, 44

### Libraries

<b>Alicia Ashman Branch</b>	15, 68	<b>Middleton Library</b>	70, 71, 78
<b>Fitchburg Library</b>	49, 59	<b>Monroe Street Branch</b>	3, 7, 58
<b>Hawthorne Branch</b>	4, 6, 25	<b>Pinney Branch</b>	16, 31, 37, 38
<b>Lakeview Branch</b>	21, 22, 29	<b>Sequoia Branch</b>	6, 7, 18
<b>Madison Central Library</b>	1, 2, 3, 4, 5, 6, 7, 8, 11, 12, 14, 15, 19, 27, 29, 37, 47, 56, 57, 58, 70, 71, 72, 75	<b>South Madison Branch</b>	5, 13, 44, 48
<b>Meadowridge Branch</b>	50, 51, 52, 56, 59	<b>Verona Library</b>	75

### Major Employers

<b>Alliant Energy Headquarters</b>	26	<b>CUNA Headquarters</b>	14, 67, 68
<b>American Family Headquarters</b>	25	<b>EPIC Campus</b>	55, 75
<b>Capital Newspapers</b>	4, 47	<b>Sub-Zero</b>	Headquarters: 18, 56 Manufacturing Facility: 59, 75
<b>Covance Laboratories</b>	6, 20, 34	<b>WPS Insurance</b>	11, 16

# Popular Destinations (Continued)

## Medical Clinics

<b>Access Health</b>	Erdman: 5, 13, 44, 48 Evjue: 6, 20, 34 Wingra: 4, 5, 13, 44, 47, 75	<b>SSM Health - Dean Health</b>	Davis Duehr: 4, 6, 13, 27, 44, 47, 82 East: 37, 39 Fish Hatchery: 4, 47 West: 15
<b>Family Medical-Northeast</b>	21		
<b>Group Health</b>	Capitol: 5, 27, 47, 75 East: 26 Hatchery Hill: 40, 47, 49 Sauk Trails: 15, 68, 73	<b>UnityPoint Health - Meriter</b>	Deming: 70, 71, 72, 78 Fitchburg: 49 Middleton: 70, 71, 73, 78 West Wash: 1, 5, 10, 19, 27, 38, 47, 75
<b>Public Health</b>	East Washington: 4, 6, 25 South Madison: 5, 13, 44, 48	<b>University Student Health</b>	1, 2, 3, 4, 6, 7, 8, 10, 11, 12, 13, 14, 15, 19, 27, 28, 29, 37, 38, 47, 56, 57, 58, 70, 71, 72, 80, 81, 82
<b>UW Health</b>	Arboretum: 4, 5, 13, 44, 47 Digestive Center: 8, 10, 15, 70, 71, 72, 78 East: 26 Union Corners: 4, 5, 6, 10, 14, 15, 25, 56, 57 Fitchburg: 49, 59 Odana: 3, 63, 73 Research Park: 6, 11 South Park: 6, 7, 13, 27, 44, 47, 82 University Station: 2, 10, 11, 12, 15, 28, 37, 38, 70, 71, 72 Verona: 75 West: 15, 63, 73 West Towne: 14, 67		
<b>Veterans Clinic</b>	West: 6, 11		

## Parks & Recreation

<b>Bauman Pool Middleton</b>	70, 72	<b>McKee Farms Park &amp; Splash</b>	49, 59, 75
<b>Cypress Spray Park</b>	4, 18, 40, 47	<b>Olbrich Park &amp; Gardens</b>	3, 7, 16, 31, 37, 38
<b>Elver Park &amp; Splash Pad</b>	50, 58	<b>Olin-Turville Park</b>	11, 12, 13
<b>Fireman's Park Middleton</b>	70, 71, 72	<b>Reindahl Park &amp; Splash Pad</b>	6
<b>Garner Park</b>	14, 67	<b>Tenney Park</b>	2, 5, 10, 27, 28
<b>Goodman Park &amp; Pool</b>	13	<b>UW Arboretum</b>	3, 4, 7, 18, 19, 44, 47, 58
<b>James Madison Park</b>	2, 5, 10, 27, 28, 81	<b>Vilas Park &amp; Zoo</b>	3, 4, 7, 44, 58
<b>Lakeview Park &amp; Splash Pad</b>	70, 71, 72, 78	<b>Warner Park &amp; Stadium</b>	21, 22

## Public Venues

<b>Alliant Energy Center</b>	11, 12, 13	<b>Marcus Point Cinemas</b>	15, 67
<b>AMC Cinemas</b>	59, 75	<b>Monona Terrace Convention Hall</b>	1, 3, 4, 11, 12, 19, 38, 56, 57
<b>Barrymore Theater</b>	3, 4, 7, 37, 38		
<b>Bartell Theater</b>	1, 2, 3, 4, 5, 6, 7, 8, 11, 12, 14, 15, 19, 27, 29, 37, 38, 47, 56, 57, 58, 70, 71, 72, 75	<b>New Vision Cinema - Fitchburg</b>	59, 75
<b>Breese Stevens Field</b>	6, 14, 15, 27, 37, 56, 57	<b>Overture Center</b>	2, 3, 4, 5, 6, 7, 8, 11, 12, 14, 15, 27, 29, 37, 47, 56, 57, 58, 70, 71, 72
<b>Camp Randall</b>	1, 2, 3, 6, 7, 8, 10, 19, 29, 37, 58, 82	<b>Silver Cinemas - Market Square</b>	63, 73
<b>Kohl Center</b>	6, 13, 27, 47, 48, 80, 81, 82		

# Popular Destinations (Continued)

## Retail Centers

<b>Blain's Farm &amp; Fleet</b>	Madison: 16, 37, 38, 39 Verona: 75	<b>State Street Mall</b>	2, 3, 4, 6, 7, 8, 11, 12, 14, 15, 29, 37, 47, 56, 57, 58, 70, 71, 72, 81, 82
<b>Costco</b>	70, 71, 72, 78	<b>Target</b>	East: 20, 30 Fitchburg: 52, 59 Hilldale: 2, 10, 11, 12, 15, 28, 56, 57, 70, 71, 72 West: 15, 63, 68, 73
<b>East Towne Mall</b>	6, 20, 26, 30, 36	<b>Walmart</b>	East: 30 Monona: 11, 16 West: 63, 73
<b>Greenway Station</b>	15, 70, 71, 72, 73, 78	<b>West Towne Mall</b>	63, 67
<b>Home Depot</b>	East: 26, 36 West: 18, 19	<b>Westgate Mall</b>	3, 7, 18, 50, 51, 52, 55, 56, 57, 58, 59
<b>Menards</b>	East: 36 West: 15, 63, 73		
<b>Prairie Towne Center</b>	15, 63, 68, 73		
<b>Shopko</b>	East Towne: 36 South Towne: 11, 16 West Towne: 67		

## Schools

<b>Allis Elementary</b>	16, 37, 38	<b>Lindbergh Elementary</b>	21, 22
<b>Badger Rock Middle</b>	11, 16	<b>Lowell Elementary</b>	3, 7, 37, 38
<b>Blackhawk Middle</b>	21, 29, E	<b>Memorial High</b>	14, 67, M
<b>Chavez Elementary</b>	56, 57	<b>Mendota Elementary</b>	21, 22, 29
<b>Cherokee Middle</b>	18, 19, W	<b>Middleton High</b>	70, 71, 72
<b>Crestwood Elementary</b>	15, 68	<b>Midvale Elementary</b>	6, 7, 18
<b>Eagle School</b>	49	<b>Muir Elementary</b>	14
<b>East High</b>	4, 5, 6, 10, 14, 15, 25, 27, 29, 56, 57, E	<b>Northside Elementary</b>	70, 72, 78
<b>Elm Lawn Elementary</b>	70, 71, 78	<b>O'Keeffe Middle/Marquette</b>	3, 4, 7, 10, 38, E
<b>Elvehjem Elementary</b>	32, 35	<b>Randall Elementary</b>	3, 6, 7, 58
<b>Emerson Elementary</b>	5, 10, 27	<b>Sandburg Elementary</b>	6
<b>Falk Elementary</b>	51, 57, 58	<b>Sauk Trail Elementary</b>	70, 72
<b>Franklin Elementary</b>	13	<b>Sennett Middle</b>	16, 31, 38, L
<b>Glendale Elementary</b>	38	<b>Shabazz High</b>	22
<b>Hamilton Middle &amp; Van Hise</b>	11, W	<b>Sherman Middle</b>	22, E
<b>Hawthorne Elementary</b>	6, 34	<b>Shorewood Elementary</b>	2, 10, 11, 12, 15, 28, 37, 38, 56, 57, 70, 71, 72
<b>Huegel Elementary</b>	51, 56	<b>Spring Harbor Middle</b>	8, 70, 71, 72, 78
<b>Jefferson Middle</b>	14, 67, M	<b>Stephens Elementary</b>	14, 67
<b>Kennedy Elementary</b>	32, 35	<b>Thoreau Elementary</b>	19
<b>Kromrey Middle</b>	70, 72, 78	<b>Toki Middle &amp; Orchard Ridge</b>	50, 51, 56, M
<b>La Follette High</b>	16, 31, 38, L	<b>West High</b>	6, 7, 19, W
<b>Lake View Elementary</b>	21, 29	<b>Whitehorse Middle &amp; Schenk</b>	3, 16, 38, L
<b>Lapham Elementary</b>	2, 5, 6, 10, 14, 15, 25, 27, 28, 29, 37, 56, 57	<b>Wingra School</b>	3, 7, 19, 58
<b>Leopold Elementary</b>	40, 47	<b>Wright Middle</b>	4, 47, W
<b>Lincoln Elementary</b>	4, 18, 40		

# PLAN YOUR TRIP. TRACK YOUR BUS.

Easily plan your trip on your computer or mobile device. Download one of the apps below to get real time arrival estimates to your bus stop.

## iPhone

Search for the following apps in the App Store:

### Plan your trip:

- Google Maps
- Moovit
- Transit App
- UW Bus

### Track your bus:

- Wisconsin
- MAD Next Bus
- Moovit
- Transit App
- UW Bus

## Android

Search for these apps in the Google Play store:

### Plan your trip:

- Google Maps
- Moovit
- Transit App

### Track your bus:

- BusRadar-Madison
- Wisconsin
- Moovit
- Transit App

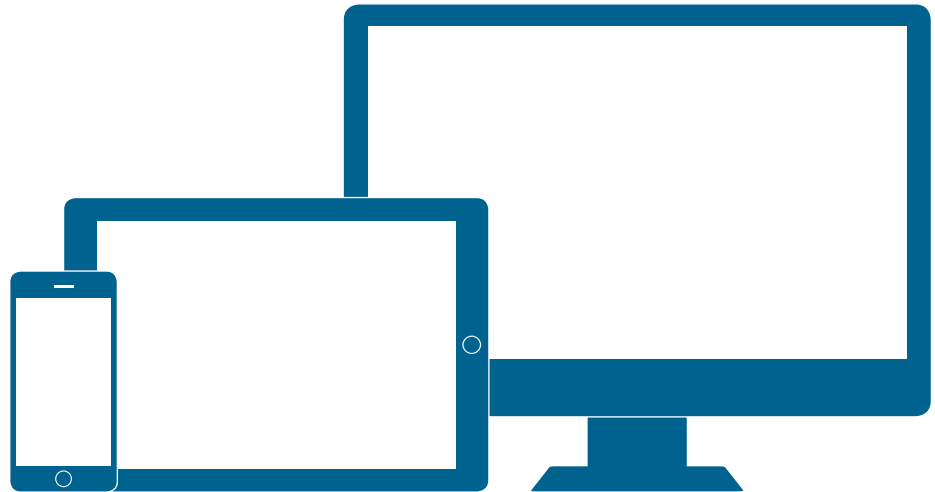
## Websites

### Plan your trip:

- [google.com/maps](http://google.com/maps)
- [tripplan.moovitapp.com](http://tripplan.moovitapp.com)

### Track your bus:

- [smsmybus.com](http://smsmybus.com)
- [tripplan.moovitapp.com](http://tripplan.moovitapp.com)



*\*Please note: Apps listed are designed and operated by third party developers.*



[mymetrobus.com/apps](http://mymetrobus.com/apps)  
(608) 266-4466