

Ride Guide

Date of Printing
March 6, 2011

V2

- Route 18 schedule updates (not included in last Ride Guide printing)
- For ease of reading, Route 78 schedule format/map redesigned

For a complete understanding of Ride Guide information, please pick up a System Map. Schedules are also available at mymetrobus.com.

Routes, fares and schedules are subject to change. Ride Guides are printed in limited quantities. Please hold on to this copy.



MORE HYBRID BUSES IN SERVICE!
Metro now has 19 hybrids in its fleet.
Hybrids reduce pollution emissions by 90% per vehicle.

Table of Contents

Welcome Aboard	3
How To Ride	3-6
Fares & Passes	5
Passenger Conduct	6
Transfer Connections	7
Metro Services	8
Bike Racks	9
Green Practices	9
Service Chart	10-13
Popular Destinations	13-14
Routes & Schedules	15-134
Metro Sales Outlets	141

Administrative Office

Hours: 7:30AM until 5PM—Weekdays

1245 E. Washington Ave.

- Purchase Passes & 10-Ride Cards
- Pick up Lost & Found items

Customer Service Center

Phone: (608) 266-4466

Hours:

6:15 AM until 6:00 PM—Weekdays

8:00 AM until 4:30 PM—Saturdays

9:00 AM until 4:30 PM—Sundays & Holidays

Civil Rights/Title VI

The City of Madison and Metro Transit assure that no person shall on the grounds of race, color, or national origin, as provided by Title VI of the Civil Rights Act of 1964, and the Civil Rights Restoration Act of 1987 (P.L. 100-259) be excluded from participation in, be denied the benefits of, or be otherwise subjected to discrimination under any program or activity. The City of Madison and Metro Transit further assure every effort will be made to ensure nondiscrimination in all of its federally funded program activities.

Any person(s) or organization(s) believing they have been a victim of discrimination based on race, color, or national origin may file a complaint with Metro Transit or with the City of Madison Affirmative Action Department.

Metro Transit

(608) 266-4466 mymetrobus@cityofmadison.com

City of Madison Affirmative Action Department

(608) 266-4910 dcr@cityofmadison.com

Other Important Phone Numbers

Customer Service Center (608) 266-4466
Fax 267-8778

Lost & Found 266-6524
Fax 267-8778

Administrative Office 266-4904
Fax 267-8778

Rideshare, Etc. 266-RIDE
266-7433

Paratransit after hours cancellation line 267-1107

Note: Interpreter service is available for all calls to the Customer Service Center & Administrative Office.

Advertise with Metro!

For advertising opportunities on the interior and exteriors of Metro buses, contact Adams Outdoor Advertising at (608) 271-7900.

Accessible Services



Fixed-Route

Metro provides accessible fixed-route service on **all routes listed in this Ride Guide**. Service animals are allowed on Metro buses to assist people with disabilities. Metro's schedules, brochures and flyers are available at mymetrobus.com and in accessible formats, such as Braille and large print. To request information in accessible formats, call 266-4466. ADA eligible riders may travel with a personal care attendant at no additional charge. ADA eligibility card must be presented when boarding.

Paratransit Service

Metro provides paratransit transportation for passengers unable to use fixed-route buses in accordance with the Americans with Disabilities Act. You must be a registered paratransit rider to use this service. Paratransit rides must be scheduled by 4:30 PM the day before the ride. Fare is \$4 during peak and \$3 off-peak. To schedule a ride or for more information on paratransit services, call 266-4466.

For the Hearing Impaired

Use the Wisconsin Relay System.
Dial 711; More info at: wisconsinrelay.com



Welcome Aboard!






Metro wants to make your riding experience a pleasurable one. This guide was prepared to help you with information about Metro services.

Our five Transfer Points and the Capitol Square are places where you can make connections in all directions. Metro serves residential neighborhoods, the Isthmus, schools and universities, parks, places of business, shopping districts and entertainment venues in the Madison area.














Metro's Transfer Point System & Destination Symbols

These symbols are used on the system map and schedules to easily identify transfer point locations and landmarks.

Transfer Points

<div style="display: flex; justify-content: space-between;"> <div style="text-align: center;">  W <i>West Transfer Point</i> 5700 Tokay Blvd. </div> <div style="text-align: center;">  N <i>North Transfer Point</i> 1213 Huxley St. </div> </div>	<div style="display: flex; justify-content: space-between;"> <div style="text-align: center;">  E <i>East Transfer Point</i> 102 West Corporate Dr. </div> <div style="text-align: center;">  S <i>South Transfer Point</i> 2430 South Park St. </div> </div>
<div style="text-align: center;">  M <i>Middleton Transfer Point</i> UW Health Ct., Middleton </div>	

Landmarks

<div style="display: flex; justify-content: space-between;"> <div style="text-align: center;">  State Capitol/ <i>Capitol Square</i> </div> <div style="text-align: center;">  Metro Administration <i>Facility</i> </div> </div>	<div style="display: flex; justify-content: space-between;"> <div style="text-align: center;">  University of <i>Wisconsin Campus</i> </div> <div style="text-align: center;">  Dane County <i>Regional Airport</i> </div> </div>
<div style="display: flex; justify-content: space-between;"> <div style="text-align: center;">  Alliant Energy Center <i>& Expo Center</i> </div> <div style="text-align: center;">  Hospital </div> </div>	<div style="display: flex; justify-content: space-between;"> <div style="text-align: center;">  School (Middle & High) </div> </div>
<div style="display: flex; justify-content: space-between;"> <div style="text-align: center;">  Monona Terrace <i>Convention Center</i> </div> <div style="text-align: center;">  Point of Interest </div> </div>	<div style="display: flex; justify-content: space-between;"> <div style="text-align: center;">  Madison Area <i>Technical College</i> </div> <div style="text-align: center;">  Municipal Government <i>Building</i> </div> </div>
<div style="display: flex; justify-content: space-between;"> <div style="text-align: center;">  Park & Ride <i>Parking lots where riders may park their cars for free and continue their trip by bus.</i> </div> <div style="text-align: center;">  Park & Ride <i>Parking lots where riders may park their cars for free and form car/van pools. Limited transit service is available.</i> </div> </div>	

How to Ride

Just follow these four easy steps on the next two pages:


- Step 1. Find your route on the System Map.**
- Step 2. Read the schedule.**
- Step 3. Choose the right fare.**
- Step 4. Catch your bus!**

Step 1. Find your route on the System Map

The Metro System Map shows all Metro routes. Be sure to look at both the Weekday and Supplemental School Day Service maps for weekday travel, and the Weekend & Holiday Map for travel on those days. Use the System Map to locate the route closest to your origin and destination point. You may find that you'll need to ride more than one route to reach your destination; in that case, please read the "Transfer Connections" section on page 7.

If more than one route is needed to complete the trip, find the transfer point where both routes meet for your connecting information.

Now that you've determined which route(s) you're going to ride, you'll need to refer to the appropriate schedule(s).



Step 2. Read the Schedule

How to Read a Schedule.

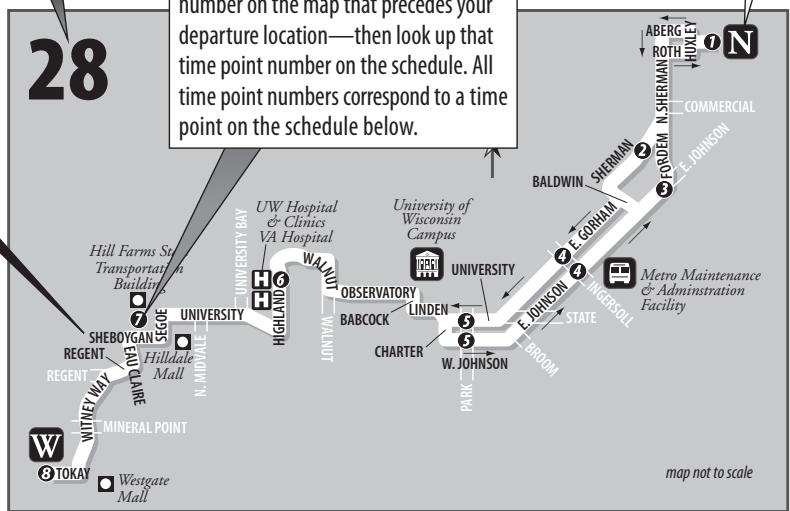
Destination and Directional Symbols: Schedules and maps contain symbols for points of interest, popular destinations, accessibility, and transfer points (see page 3 of this booklet for an explanation of these symbols). Symbols appear on the map and above the appropriate time point on the schedule—indicating the direction the bus is traveling and the popular destinations and points of interest along the route.

Return Trip: Check the system map and schedule for your return trip. It may not be the same route, depending on the time of day you will be traveling.

Streets that the bus travels on are indicated in dark text; cross streets are indicated in white text.

Route Number

Time Point: Find the time point number on the map that precedes your departure location—then look up that time point number on the schedule. All time point numbers correspond to a time point on the schedule below.



Vias: Some buses operate via different streets to/from their destination. In this case trips on Route 28 operate either via Johnson & Fordem or via Sherman to the North Transfer Point. Be sure to follow the timepoints along the schedule and the map to determine if you will be affected by a route via.

Weekday AM's – North Transfer Point to West Transfer Point

Weekday PM's – West Transfer Point to North Transfer Point

Select the schedule(s) that best meets your travel needs by determining:
Day of week - weekday, weekend or holiday
Direction - eastbound, westbound, northbound or southbound. Destination gives an indication of direction.
Time of day - AM or PM (PM is in bold type)

North Transfer Point	Sherman Ave. and Fordem Ave.	Johnson St. and Ingersoll St.	Gorham St. and Park St.	University Hospital	Hill Farms State Transp. Bldg.	West Transfer Point	Becomes Route	
2	3	4	5	6	7	8		
5:30	-	5:36	5:38	5:46	5:54	6:02	6:08	57
6:00	-	6:06	6:08	6:16	6:24	6:32	6:38	57
6:15	6:21	-	6:24	6:32	6:40	6:48	6:54	56
6:30	-	6:36	6:38	6:46	6:54	7:02	7:08	57
6:45	6:51	-	6:54	7:02	7:10	7:18	7:24	56
-	-	7:06	7:08	7:16	7:24	7:32	7:38	57
7:15	7:21	-	7:24	7:32	7:40	7:48	7:54	56
7:30	-	7:36	7:38	7:46	7:54	8:02	8:08	57
7:45	7:51	-	7:54	8:02	8:10	8:18	8:24	G
8:00	-	8:06	8:08	8:16	8:24	-	-	G
8:15	8:21	-	8:24	8:32	8:40	8:48	8:54	51
8:30	-	8:36	8:38	8:46	8:54	-	-	G
8:45	8:51	-	8:54	9:02	9:10	-	-	G
9:00	Depart	9:06	9:08	9:16	9:24	Arrive	-	G

West Transfer Point	Hill Farms State Transp. Bldg.	University Hospital	Johnson St. and Park St.	Johnson St. and Ingersoll St.	Johnson St. and Fordem Ave.	Sherman Ave. and Sherman Terrace	North Transfer Point	Becomes Route		
8	7	6	5	4	3	2	1			
G	-	-	2:56	3:07	3:15	3:18	-	3:25	22	
G	-	-	3:10	3:21	3:29	-	3:33	3:40	22	
G	-	-	3:26	3:37	3:45	3:48	-	3:55	22	
G	-	-	3:40	3:51	3:59	-	4:03	4:10	22	
G	-	-	3:56	4:07	4:15	4:18	-	4:25	22	
G	-	-	4:02	4:10	4:21	4:29	-	4:33	4:40	22
57	4:10	4:18	4:26	4:37	4:45	4:48	-	4:55	22	
56	4:24	4:32	4:40	4:51	4:59	-	5:03	5:10	22	
57	4:40	4:48	4:56	5:07	5:15	5:18	-	5:25	22	
56	4:54	5:02	5:10	5:21	5:29	-	5:33	5:40	22	
57	5:12	5:20	5:28	5:39	5:46	5:49	-	5:55	22	
56	5:26	5:34	5:42	5:53	6:00	-	6:04	6:10	22	
57	5:42	5:50	5:58	6:09	6:16	6:19	-	6:25	22	
57	6:11	6:19	6:27	6:38	6:45	-	6:49	6:55	22	

Time Points: Departure times are listed below the time points. (Remember that the listed departure time is only for that specific time point. If you plan to board at a stop between two time points, you'll need to adjust the time accordingly.)

Arrival/Departure Time: Read the times from left to right. Your arrival time will be to the right of your departure time.

Comes From Route & Bus Becomes: Schedules also contain columns that indicate what route the bus comes from at the first time point, and/or what route the bus becomes once it reaches the last time point.

Step 3. Choose the right fare

Choose the appropriate fare listed below. To save money, select one of Metro's discounted prepaid fares.

Paying Your Fare

When the bus arrives, have exact cash fare ready. Drivers do not make change.

- Deposit dollar bills or Quik Tix into the fare box.
- Insert the 31-Day Pass into the card reader the first time you board to activate. Slide it through the pass reader each time you board *after your first use*.
- Slide student, employee or other Metro passes through the pass reader.
- Insert 10-Ride Cards into the card reader.
- Buy One-Day Passes right on the bus! Tell the driver you wish to purchase a One-Day Pass *before you deposit* cash into the fare box (*deposit bills one at a time*). A One-Day

Pass will be dispensed. Slide the One-Day Pass through the pass reader each time you board.

Commuter Card

Ask your employer to offer the Commute Card, an easily-billable unlimited ride pass. Great for any business size. Call 266-4466 for more information.

Order 10-Ride Cards & Passes Online

Click on mymetrobus.com.

Sales Outlets

For a listing of the Metro Sales Outlet nearest you, see page 141 of this **Ride Guide**.

Commuter Choice

The cost of commuting on public transportation can be a "TAX-FREE" employment benefit through participating employers. For more information visit mymetrobus.com.

Fares & Passes

Cash Fares

Base Fare	\$2.00
Reduced Fares*	
• Youth (5-17, or in high school)	\$1.25
• Disabled/Senior Citizen* (65 and over)	\$1.00
• Child (under 5, with chaperone)	FREE

Passes

Passes are not valid on Paratransit Service.

• 31-Day Pass (unlimited rides for 31 days after first use)	\$55.00
• 31-Day Pass Senior/Disabled* (unlimited rides for 31 days after first use)	\$27.50
• 31-Day Pass Low Income (unlimited rides for 31 days after first use) Call 266-4466 for info.	\$27.50
• One-Day Pass (unlimited rides, one day only)	\$4.50
• EZ Rider Youth* (unlimited rides during the semester issued for youths 5-17, or in high school)	\$150.00
• Summer Youth* (unlimited rides during summer break for youths 5-17, or in high school)	\$30.00
• Day Tripper (round-trip for a class of approximately 30 students)	\$42.00

10-Ride Cards

10-Ride Cards are valid for 10 rides

• Adult	\$15.00
• Youth* (5-17, or in high school)	\$10.00
• Senior/Disabled*	\$10.00

* If requested, proof-of-eligibility must be provided for reduced fares. Medicare card holders are eligible for reduced fares.

2-4-6 Weekend & Holiday Pass

On weekends and holidays, up to two (2) adults and four (4) children (under age 18, or in high school) may ride Metro for \$6.00. An adult must accompany children.

Request your pass before you deposit \$6.

UW Campus Routes 80, 81, 82, 84 and 85

Free to students, employees, affiliates, and visitors to the university.

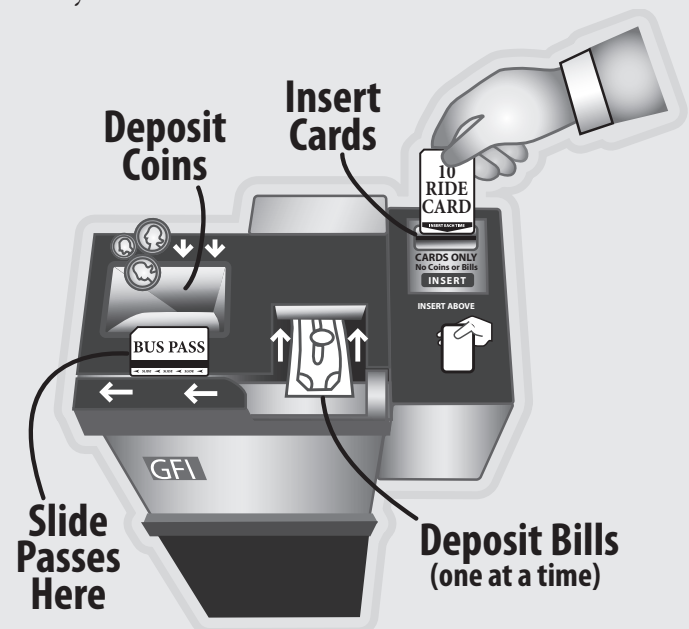
Transfers

Ask your driver for a transfer when you board and pay your fare.

Free transfers, valid for two hours, will be issued at the time of boarding when paying with cash or 10-Ride Cards.

Transfers are only valid for use by person to whom it was issued. Transfers will not be issued to Commute Card or other unlimited ride pass users.

Both activation date/time and expiration date/time will be printed on the transfer. Slide through pass reader each time you board.



Step 4. Catch Your Bus!

Waiting for the Bus

Arrive at the bus stop at least five minutes before your scheduled stop. Check for your route number on the sign. Metro has three types of bus stops diagramed below.


Make sure you are waiting at the correct location and your stop is appropriate for the direction the bus is traveling.

Wave to the driver when you see your bus approaching.

Never run after a departing bus. For your safety, buses will not load passengers after they pull away from a stop or transfer point loading area.

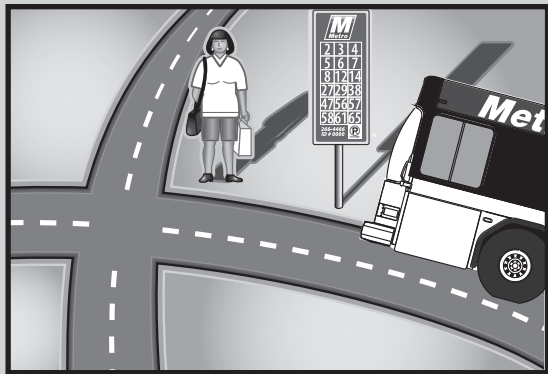
Smoking is *not* allowed inside bus shelters.

Where to Wait!



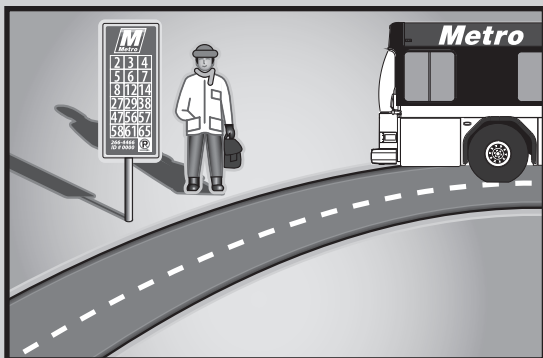
Wait at Sign!

Bus stop is past the intersection—wait at sign.



Wait at Corner!

Bus stop is before the intersection—wait at corner.
(The back of these signs direct you to board the bus at corner.)



Wait at Sign!

Bus stop is in the middle of the block—wait at sign.

Destination Signs

To ensure you're boarding the correct bus, check the destination sign above the windshield. The destination sign will indicate the route number and destination of a bus. If a route is traveling by way of a certain street, the "via" will flash after the route name. (For example, "North Transfer Point via Fordem".) Vias are indicated on route schedules by a dashed Route Number or dotted line. Destination



Passenger Conduct - While You're Riding

To promote the safety and comfort of our riders, the following rules have been established:

1. Save the front seats for senior citizens and people with disabilities.
2. No smoking, eating, drinking or littering.
3. Shoes and shirt required to board.
4. Use earphones when listening to portable devices such as phones, ipods and laptops.
5. Do not stand in front of the yellow standee line at the front of the bus.
6. No animals are allowed onboard, except service animals or caged pets that fit on your lap.
7. No weapons are allowed of any kind.
8. If bus is full, keep large items on your lap.
9. Aisles must be kept clear. Large items must be stored under or between seats. Items that are too large to be stored out of the aisle are not allowed.
10. Remove children from strollers and fold during the ride.
11. Vulgar language, boisterous behavior and fighting are not allowed.
12. Items of a dangerous nature are not allowed. Those could include but are not limited to: flammable liquids; dangerous, toxic or poisonous substances; storage batteries; vessels containing caustic materials, chemicals, acids or alkalis; fishing rods which are not broken down or have unsecured or exposed hooks or lures; ski poles unless secured to skis or have tip covers; sheet glass and sharp objects.
13. Do not have distracting conversations with drivers.
14. Repeated or serious incidents of inappropriate conduct may lead to exclusion from transit service.

For a complete copy of the Rules of Conduct and Transit Exclusion Policy, click on mymetrobus.com/conduct.

Exiting the Bus

Use the touch strip or pull cord to signal your driver one block in advance. Remain seated until the bus comes to a complete stop. Please exit through the rear door.

Information Videos

Get a better understanding of “How to Ride” information with Metro’s instructional videos.

Watch videos on YouTube or by clicking on “Video Library” at mymetrobus.com.

Stroller Policy

Metro asks the following when traveling with a child in a stroller:

1. For the safety of all passengers, including children in strollers, please remove child and fold strollers during ride.
2. Keep your stroller from blocking aisles.
3. Move strollers to make room for seniors and those with disabilities.

Boarding and Exiting the Bus.

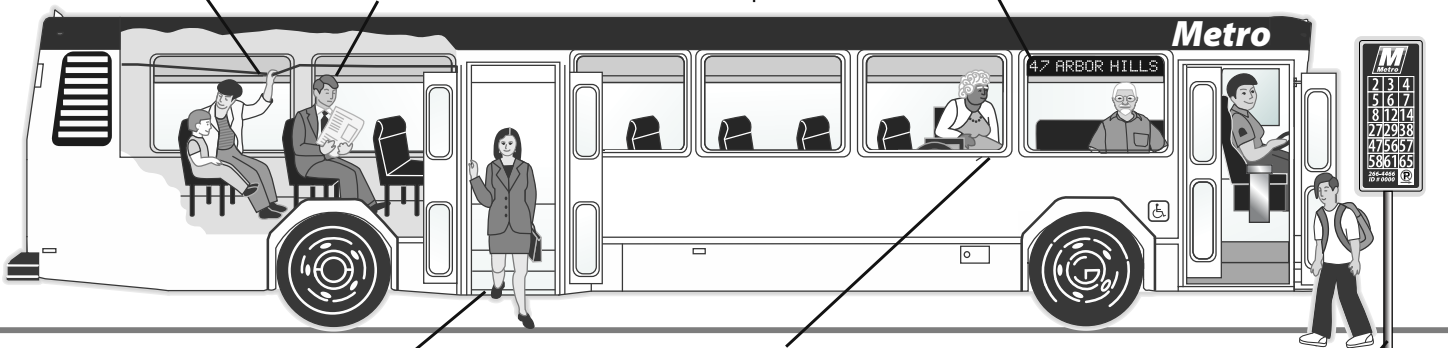
To exit the bus, use the touch strip or pull cord to signal the driver one block in advance.

Route Number and Destination Sign (also displayed on the front of the bus): indicates the destination.

Via: If a route has more than one way to reach its destination, the “via” will flash intermittently with the destination.

As you Board. Wait until passengers have exited the bus. Have exact cash fare ready, drivers do not make change. If you need a transfer, ask upon boarding.

Remain seated until the bus has come to a full stop.



Exit through the rear door if possible. Push the door open when the light above the door is lit.



Accessibility. All buses are accessible to people with disabilities. Please give up the front seats for senior citizens and people with disabilities.

Bus Stop Signs. All route numbers that use that bus stop will be listed on the front of the sign.

Bus Stop ID: An identification number on the front of each sign helps riders precisely locate their location.

Transfer Connections **N S E W M**

Transfer Points

Metro’s Transfer Points provide timed connections, high service frequencies, shelter from the elements, and passenger information.

Most routes are timed for direct connections at transfer points. There are times when some connections may be less frequent or when waits are required.

During peak times some routes are not scheduled for direct bus-to-bus transfer. Also, some peak hour routes may not pull into transfer points but stop nearby for customers wishing to transfer.

Arrive at the transfer point at least five minutes before your scheduled stop.

Never run after a departing bus. For your safety, buses will not load passengers after they pull away from a stop or transfer point loading area.

For Your Safety

- Board on platforms only
- Don’t run after bus
- No skateboarding
- Walk bikes on platform
- Fold strollers before boarding

Transfer Point Rules

- No loitering
- No smoking in shelters
- No open intoxicants
- No dogs (except service animals)



Metro Services

Routes and service levels change throughout the day in response to ridership demands. Customers have three types of routes to choose from depending on when they ride.

All Day Service – Operates all day during both peak and off-peak periods.

Off-Peak Service – Operates primarily from 9 AM until 3 PM and/or 7 PM until midnight

Peak Hour Service – Operates primarily from 6 AM until 9 PM and/or 3 PM until 7 PM

Supplemental School Day Service

Routes providing Supplemental Service to area middle and high schools are numbered in the 90's. These routes operate only when school is in session to prevent overcrowding of buses.

Weekend & Holiday Service

Service operates from approximately 7 AM - 11 PM on weekends and 8 AM to 8 PM on holidays.

Buses follow Holiday Schedules on:

- New Year's Day (observed date)
- Memorial Day
- Independence Day (observed date)
- Labor Day
- Thanksgiving Day
- Christmas Day (observed date)

Buses follow Saturday Schedules on:

- Martin Luther King Jr. Holiday
- Day following Thanksgiving

Service ends at approximately 6 PM on:

- Christmas Eve

Lost & Found

Hours: 7:30 AM until 5 PM—Weekdays only

Phone: (608)266-6524

Fax: (608)267-8778

To check on a lost item, call Metro Lost and Found or e-mail: mymetrobus@cityofmadison.com

Metro is unable to contact drivers regarding lost items during the course of the day.

Lost and Found items are collected from buses at the end of each service day and are available for pick-up after 10:30 AM the following day at 1245 E. Washington Ave.

All Lost and Found items are kept for two weeks. After that time, unclaimed items are donated to St. Vincent DePaul.

Metro is not responsible for items left on the bus.

Park & Ride

Free Park & Ride lots are available for commuters at the following locations. Bicycle racks are located at the sites.

- The North Transfer Point, 1201 Huxley St.
(See routes 2, 4, 17, 20, 21, 22, 27, 28, 56, 57)
- Sherman Plaza, 3001 N. Sherman Ave. at Northport Dr.
(See Routes 21, 22 and 29)
- Dutch Mill, 3502 Dutch Mill Rd., Hwy 12 & 18 at Hwy. 51. (See Routes 11, 12)
- The American Center, 5601 Eastpark Blvd.
(See Routes 25 & 26 - limited transit service is available)



Parking lots where riders may park their cars for free and continue their trip by bus.



Parking lots where riders may park their cars for free and form car/van pools. Limited transit service is available.

Save a Tree. Get Your Information Electronically

More than twice as many people use online schedule information versus taking a paper copy of a System Map or Ride Guide.

All Metro schedule and service update information can be found at mymetrobus.com.

Plan your trip online by clicking "Plan Your Trip".

See real-time bus arrival estimates and location information for every stop. See actual bus locations on Google or Virtual Earth maps. Click on Metro's "Transit Tracker."

Get bus stop departure information for all Metro bus stops by clicking on "bus stop departures".

Get detour and service update notices. Sign up for Rider Alert e-mail and text messages at mymetrobus.com.

Metro Updates on Twitter and Facebook

Look for Metro updates at twitter.com. Search for "mymetrobus".

Metro information is also available at the City of Madison Facebook page. Search for "City of Madison".

Phone Information

Contact Metro Customer Service at (608) 266-4466. Agents are available Monday through Friday from 6:15 AM until 6:00 PM; Saturdays from 8:00 AM until 4:30 PM; and Sundays and holidays from 9:00 AM until 4:30 PM. Interpreter services are available for all calls.

Rack-N-Roll

Bring your bike on your next commute. All routes listed in this *Ride Guide* are equipped with bike racks.



- As the bus approaches have your bike ready to load; remove all pumps, water bottles and loose items that could fall off.
- Always approach the bus from the curb side.
- Tell the bus driver that you are loading a bike.

Loading Your Bike



1. Squeeze handle and pull down to release folded bike rack.



2. Lift bike onto the rack, putting the front and rear wheels in the marked slots. Please load the rack nearest the bus first. *The front wheel of the bike closest to the bus should face curbside. The front wheel of the second bicycle must face the bus driver's side.* You can load/unload rack nearest the bus without unloading the bike in front.



3. Raise the support arm, as far up on the wheel as you can, making sure it is resting on your front tire, not on the fender or frame.

Unloading Your Bike

- Tell the driver you need to unload your bike.
- Move the support arm down and lift out your bike.
- Please fold up the rack if it is empty.

Rules of the Rack

- a.** For safety reasons, the driver cannot get off the bus to assist you.
- b.** Bike racks are first come, first served. Each bus can carry two bikes. *The front wheel of the bike closest to the bus should face curbside. The front wheel of the second bicycle must face the bus driver's side.*
- c.** There is no additional fare for using the bike rack.
- d.** Children 10 and younger must be accompanied by an adult to load and unload bikes.
- e.** All people using the rack must be strong enough to load and unload their bike.

Tell Your Friends! Go Green – Ride Metro

Recent studies show one of the most significant actions people can take to reduce their carbon footprint is to reduce their driving. Riding the bus helps to create a healthier environment by reducing smog-producing pollutants and greenhouse gases.



- Public transportation produces nearly 50% less carbon dioxide (CO₂) and nitrogen oxide (NO_x), per passenger mile, as private vehicles.*
- Public transportation use in the U.S. saves 1.4 billion gallons of gasoline. This represents almost 4 million gallons of gasoline per day.*

Metro is a Part of the Solution

Hybrid Buses

Metro now has 19 hybrid buses in its fleet!

What is a hybrid bus? Hybrid bus motors act like generators. Through a process called "regenerative braking", energy created while a bus slows or stops is converted to stored electric energy. Forty percent of the energy to accelerate the bus is actually energy saved during the braking process.

Metro currently estimates that hybrid buses get 20-30% better gas mileage than regular diesel buses and reduce exhaust emissions by 90%.






Ultra-Low Sulfur Fuel

Metro's entire fleet operates on ultra-low sulfur diesel fuel that reduces hydrocarbon emissions by 75%.









Green Power

Metro Transit uses 37% Green Power, which is a combination of windpower and other environmentally-friendly energy-producing sources, to power its administration and maintenance facility.



*Source – American Public Transportation Association

Route (also see)	Service Chart Route Description	Type of Service			
		Weekday Peak	Weekday Off-Peak	Weekend & Holiday	Park & Ride
1 19, 38	Capitol Square to/from Old University Ave. <i>Serving: Broom-Bassett and UW Campus areas.</i>		●		
2	West Transfer Point to/from North Transfer Point <i>Serving: Sheboygan Ave, University Ave, UW Hospital, UW Campus, State St, Capitol Square, and Johnson-Gorham areas</i>	●	●	●	
3 7	West Transfer Point to/from East Transfer Point <i>Serving: Monroe St, Edgewood College, Camp Randall, UW Campus, State St, Capitol Square, and Jenifer St areas.</i>	●	●		
4	South Transfer Point to/from North Transfer Point <i>Serving: Fish Hatchery Rd, St Marys Hospital, Mills St, UW Campus, State St, Capitol Square, Jenifer St, and Commercial Ave areas.</i>	●	●	●	
5	South Transfer Point to/from East Transfer Point <i>Serving: Bram St-Park St, Meriter Hospital, West Washington Ave, Capitol Square, Johnson-Gorham, East HS, and Milwaukee St areas.</i>	●	●	●	
6 7	West Transfer Point to/from East Towne Mall <i>Serving: West HS, Meriter Hospital, Park-Regent, UW Campus, State St, Capitol Square, East Washington Ave, Metro Administration Facility, East HS, MATC-Truax, Community Action Coalition, and Portage-Hayes areas.</i>	●	●	●	
7 3, 6, 18	West Transfer Point to/from East Transfer Point <i>Serving: Monroe St/Tokay Blvd, Edgewood College/West HS, Camp Randall, Meriter Hospital, Park-Regent, UW Campus, State St, Capitol Square and Jenifer St areas.</i>			●	
8 2, 14, 15, 70, 71, 72, 74, 78	Capitol Square to/from Spring Harbor <i>Serving: State St, UW Campus, University Ave, Sheboygan Ave and Old Middleton Rd areas.</i>			●	
9 2, 5, 80	East Transfer Point to/from UW Hospital <i>Serving: Milwaukee Street, East HS, Johnson-Gorham and University Ave areas.</i>		●		
10 1, 2, 3, 4, 5, 9, 19, 28, 38	Schenk-Atwood to/from UW Campus <i>Serving: Jenifer Street, Johnson-Gorham, and Broom-Bassett areas.</i>		●		
11 2, 6, 13, 16, 80	West Transfer Point to/from UW Campus - Capitol Square - Dutch Mill Park & Ride <i>Serving: Segoe-Regent, University Ave, UW Hospital, Observatory Dr, UW Campus, State St, Capitol Square, Alliant Energy Center and WPS Insurance areas.</i>	●			
12 2, 13, 16	Dutch Mill Park & Ride to/from Capitol Square - West Transfer Point <i>Serving: Lake Point Dr, Waunona Way, Alliant Energy Center, Capitol Square, State St, UW Campus and University Ave areas.</i>	●			
13	South Transfer Point to/from UW Campus <i>Serving: Ardmore Dr, Alliant Energy Center, Olin Ave, Goodman Park, and Meriter Hospital areas.</i>	●	●	●	
14 2, 5, 6, 8, 30, 32, 33, 67, 68	Wexford Ridge to/from Capitol Square - Richmond Hill <i>Serving: Memorial HS, Island, Rosa-Regent, Sheboygan Ave, University Ave, UW Campus, State St, Capitol Square, East Washington Ave, Metro Administration Facility, East HS, Milwaukee St, East Transfer Point, Swanton and South Thompson areas.</i> <i>Note: No off-peak service between the Capitol Square and Richmond Hill.</i>	●	●		
15 2, 5, 6, 30, 32, 33, 39, 63, 67, 68, 70, 71, 72, 73, 74	Junction Ridge to/from Capitol Square - Richmond Hill <i>Serving: Prairie Towne Center, High Point Rd, Old Sauk Trails Office Park, Old Middleton Rd, Sheboygan Ave, University Ave, UW Campus, State St, Capitol Square, East Washington Ave, Metro Administration Facility, East HS, Milwaukee St, East Transfer Point, Acewood and Orlando Bell Park areas.</i> <i>Note: No off-peak service between the Capitol Square and Richmond Hill or to the Old Sauk Trails Office Park.</i>	●	●		
16	South Transfer Point to/from East Transfer Point <i>Serving: Southdale, Moorland-Rimrock, Broadway-Lake Point, South Towne-WPS Insurance, LaFollette HS, Turner Ave, and Atwood Ave areas.</i>	●	●	●	
17 5, 20, 34	North Transfer Point to/from East Transfer Point <i>Serving: Shopko-Copps and Fair Oaks areas</i>	●	●		
18	West Transfer Point to/from South Transfer Point <i>Serving: Tokay-Red Arrow/Reetz-Lovell, Allied Dr, S Beltline Frontage Rd and Greenway Cross areas.</i>	●	●	●	

● Service is available at this time.

Route (also see)	Service Chart Route Description	Type of Service			
		Weekday Peak	Weekday Off-Peak	Weekend & Holiday	Park & Ride
19 2, 3, 6, 7, 18	Chalet Gardens - Allied Drive to/from Capitol Square <i>Serving: Red Arrow, Crawford, Mohawk, Monroe St, Commonwealth Ave, West HS, University Ave, UW Campus and Broom-Bassett areas. Note: No off-peak service to Chalet Gardens.</i>	●	●		
20 17	North Transfer Point to/from East Towne Mall <i>Serving: Airport, Anderson St, MATC, and Lien Road areas .Note: Service to Shopko-Copps and Community Action Coalition on weeknights, weekends and holidays.</i>	●	●	●	
21 22	North Transfer Point to/from Lakeview <i>Serving: Sherman Plaza Park & Ride, Packers, Northport, Delaware and Londonderry areas.</i>	●	●	●	
22	North Transfer Point to/from Mendota <i>Serving: Sherman Ave, Sherman Plaza Park & Ride, Shabazz City HS, Troy Dr, Central Wisconsin Center and Northport Dr areas.</i>	●	●	●	
25 6, 26	Capitol Square to/from The American Center <i>Serving: Limited stop service between the Capitol Square and The American Center Note: Includes service to The American Center Park & Ride lot.</i>	●			
26 25	East Towne Mall to/from The American Center <i>Serving: Herzing College and UW Health/Group Health Clinic areas</i>		●		
27 2, 4, 5, 6, 80, 85	North Transfer Point to/from UW Campus. <i>Serving: Commercial Ave, East Washington Ave/Johnson-Gorham, East HS, Metro Administration Facility, Capitol Square, West Washington Ave and Park-Regent areas.</i>	●			
28 2, 10	North Transfer Point to/from West Transfer Point <i>Serving: Johnson-Gorham, UW Campus, Observatory Dr, UW Hospital and University Ave. areas.</i>	●			
29 2, 4, 6, 21, 22	School Rd to/from UW Campus <i>Serving: Cherokee Park, Sherman Plaza Park & Ride, Packers Ave, East Washington Ave, Capitol Square, State St and UW Campus areas. Note: Limited stop service between Sherman Ave Park and Ride lot and the Capitol Square.</i>	●			
30	East Transfer Point to/from East Towne Mall <i>Serving: Nakoosa/Swanton and Lien Road areas.</i>	●	●	●	
32 14, 15, 30, 33, 39	East Transfer Point to/from Acewood - Thompson <i>Serving: Acewood Blvd, Buckeye Rd, South Thompson Dr, and Milwaukee St areas.</i>		●	●	
33 14, 15, 30, 32	East Transfer Point to/from Hiestand <i>Serving: Walbridge Ave and Wittwer Rd areas.</i>		●		
34 6, 17, 20	East Transfer Point to/from MATC Truax <i>Serving: Fair Oaks Ave and Community Action Coalition areas.</i>	●	●		
36	East Towne Mall to/from City View <i>Serving: High Crossing and East Springs Drive areas.</i>	●	●	●	
37 2, 3, 6, 7, 16, 39	Sheboygan Ave to/from Pflaum Rd. <i>Serving: University Ave, UW Campus, State St, Capitol Square, East Washington Ave, Metro Administration Facility, Atwood Ave, Buckeye Rd and Dean Clinic East areas.</i>	●			
38 1, 2, 3, 4, 7, 10, 16, 19, 80	Pflaum Rd. to/from UW Campus - Sheboygan Ave <i>Serving: LaFollette HS, Turner Ave, Atwood Ave/Oakridge Ave, Jenifer St, Wilson St, Broom-Bassett, UW Campus, Observatory Dr, UW Hospital and University Ave areas.</i>	●			
39 15, 32, 37	East Transfer Point to/from Dairy Dr. - Richmond Hill <i>Serving: Buckeye Rd and Dean Clinic East areas. Note: No off-peak service between World Dairy Center and Richmond Hill</i>	●	●		
40 47, 48	South Transfer Point to/from Arbor Hills <i>Serving: N Beltline Frontage Rd, S Beltline Frontage Rd, Grandview Blvd, & Cahill Main-Fish Hatchery Rd/Greenway Cross-Stewart St areas. Note: No off-peak service to Greenway Cross-Stewart St.</i>	●	●	●	
44 2, 4, 5, 13, 40, 48, 80, 85	Fitchburg - South Transfer Point to/from UW Campus <i>Serving: Fitchburg Technology Campus, Mickelson Pkwy, Chapel Valley, Hatchery Hill, Cahill Main, Fish Hatchery, Park St, Olin Ave, St Marys Hospital, Mills St, UW Campus, Observatory Dr and UW Hospital areas. Note: Limited stop service between Greenway Cross and the South Transfer Point.</i>	●			
47 4, 5, 18, 40, 48	Arbor Hills to/from Capitol Square <i>Serving: Greenway Cross, S Beltline Frontage Rd, Grandview Blvd, Cahill Main, Fish Hatchery Rd, Meriter Hospital, Park-Regent/West Washington Ave, State St and UW Campus areas</i>	●			

● Service is available at this time.

Route (also see)	Service Chart Route Description	Type of Service			
		Weekday Peak	Off-Peak	Weekend & Holiday	Park & Ride
48 2, 5, 13, 40, 44	UW Campus to/from South Transfer Point - Fitchburg <i>Serving: University Avenue, UW Campus, Park St, Fish Hatchery Rd, Fitchburg Center and Fitchburg Technology Campus areas. Note: Limited stop service between Dayton St and Greenway Cross.</i>	●			
50	West Transfer Point to/from Schroeder - Raymond <i>Serving: West Post Office, Watts Rd, Elver Park and Whitney Way areas.</i>	●	●	●	
51 50, 56, 57, 58	West Transfer Point to/from Muir Field <i>Serving: Whitney Way, Pilgrim Rd, McKenna Blvd, Carnwood Rd and Raymond Rd areas.</i>		●	●	
52 59	West Transfer Point to/from Fitchburg <i>Serving: Orchard Pointe Super Target and Jamestown areas. Note: Limited stop service on Whitney Way.</i>	●	●		
55	West Transfer Point to/from Verona - Epic Campus. <i>Serving: Express service between the West Transfer Point and the City of Verona. Limited stop service along Verona Avenue (Cty Hwy MV).</i>	●			
56 2, 6, 18, 50, 51	McKee Rd to/from West Transfer Point - North Transfer Point <i>Serving: East Pass, Maple Valley Dr, McKenna Blvd, Pilgrim Rd, Reetz Rd, Whitney Way, Sheboygan Ave, UW Campus, State St, Capitol Square, East Washington Ave, Metro Administration Facility, East HS, and Commercial Ave areas. Note: Limited stop service between West Transfer Point and UW Campus.</i>	●			
57 2, 6, 18, 50, 51	McKee Rd to/from West Transfer Point - North Transfer Point <i>Serving: East Pass, Muir Field Rd, Prairie Rd, Whitney Way, Sheboygan Ave, UW Campus, State St, Capitol Square, East Washington Ave, Metro Administration Facility, East HS, and Commercial Ave areas. Note: Limited stop service between West Transfer Point and UW Campus.</i>	●			
58 3, 7, 50	Greentree to/from Capitol Square <i>Serving: Elver Park, Monroe St, Edgewood College, UW Campus and State St areas.</i>	●			
59 18, 52	West Transfer Point to/from Fitchburg <i>Serving: Red Arrow, Chalet Gardens, Jamestown, Orchard Pointe Super Target, Nesbitt, Star Cinemas and Seminole Hwy areas. Note: Limited stop service between West Transfer Point and Thurston La.</i>			●	
63 73	West Transfer Point to/from Prairie Town Center <i>Serving: Odana Rd, West Towne Mall, Watts Rd, and Junction Ridge areas.</i>			●	
67 63	West Transfer Point to/from West Towne Mall <i>Serving: Mineral Point Rd, Memorial HS, and West Towne Way areas.</i>	●	●	●	
68 6, 14, 15, 73	West Transfer Point to/from Prairie Town Center <i>Serving: Rosa-Regent, Old Sauk Trails Office Park and Junction Ridge areas.</i>			●	
70 8, 15, 71, 72, 73, 74, 78	Middleton Transfer Point to/from Capitol Square <i>Serving: State St, UW Campus, University Ave, Spring Harbor, Marshall Park, Century Ave, Donna Dr, Branch St, Sweeney Dr, Parmenter St, Discovery Springs and Greenway Station areas.</i>	●	●		
71 70, 73, 74	Middleton Transfer Point to/from Capitol Square <i>Serving: State St, UW Campus, University Ave, Spring Harbor, Marshall Park, Mendota Ave, Sweeney Dr, Parmenter St and Discovery Springs areas.</i>	●			
72 70, 73	Middleton Transfer Point to/from Capitol Square <i>Serving: State St, UW Campus, University Ave, Spring Harbor, Branch St-Donna Dr/Marshall Park-Airport Rd, Century Ave, and Discovery Springs areas.</i>	●			
73 15, 63, 68	West Transfer Point to/from Middleton Transfer Point <i>Serving: Odana Rd, Watts Rd, Junction Ridge, Old Sauk Trails Office Park, Greenway Station and Discovery Springs areas.</i>	●	●		
74 70, 71, 73, 7 8	Capitol Square - Middleton Transfer Point to/from Middleton Business Park <i>Serving: State St, UW Campus, University Ave, Spring Harbor, Discovery Springs, Greenway Station, Market St, Pleasant View Rd and Airport Rd areas. Note: Limited stop service between State St and Norman Way.</i>	●	●		
78 8, 15, 68, 70, 71, 72, 74	West Transfer Point to/from Middleton. <i>Serving: Spring Harbor, Marshall Park, Century Ave, Donna Dr, Discovery Springs, Greenway Station, Terrace Ave, Sweeney Dr, and Mendota Ave areas. Note: Operates Saturday service schedule only, no Sunday or holiday trips.</i>			Saturday Service Only ●	

UW CAMPUS SERVICE

Refer to UW Service Calendar

UW Campus Routes & UW SAFEride



Free to students, employees, affiliates, and visitors to the university.

80-UW Campus Route

Serving: Memorial Union, Library Mall, State Historical Society Library, Helen C. White Library, Bascom Hill, Lakeshore Dorms, Steenbock Library, Natatorium, Lot 60, UW Hospital/VA Hospital, Eagle Heights, Babcock Hall, Henry Mall, Waisman Center, Nielson Tennis Center, Chadbourne/Barnard Dorms.

See Service Calendar on page 140

81-UW SAFEride Lakeshore-Johnson

Serving: Memorial Union, Helen C. White Library, Health Sciences Library, Bascom Hill, Steenbock Library, Elizabeth Waters Hall, Lakeshore Dorms, MATC - Downtown, Medical Sciences Complex, Langdon/Johnson neighborhood, James Madison Park, State Street, Library Mall

See Service Calendar on page 140

82-UW SAFEride Breese-Broom

Serving: Memorial Union, Bascom Hill, Helen C. White Library, Camp Randall Stadium/Fieldhouse, Humanities/Vilas, Southeast Dorms, Engineering Campus, State Street, Library Mall, Wendt Library, Merit House, SERF, Broom/Bassett neighborhood

See Service Calendar on page 140

84-UW Eagle Height Express

Serving: Van Hise Hall, Microbial Sciences, Natatorium, Lot 60 and Eagle Heights

Note: Limited stop trips operate PM peak only during Standard and Recess service days.

See Service Calendar on page 140

85-UW South Campus Circulator

Serving: Memorial Union, Library Mall, State Historical Society Library, Helen C. White Library, Bascom Hill, Smith Hall, SERF, State Street Mall, Pyle Center

See Service Calendar on page 140

Popular Destinations

To Get Here

Take These Routes

Bus Stations/Transfer Points

East Transfer Point: 3,5,7,9,14,15,16,17,30,32,33,34,39
 Dutch Mill: 11,12
 Metro Transit Administration: 6,14,15,27,37,56,57
 Middleton Transfer Point: 70,71,72,73,74
 North Transfer Point: 2,4,17,20,21,22,27,28,56,57
 South Transfer Point: 4,5,13,16,18,40,44,48
 Memorial Union: 4,5,6,29,80,81,82,85
 West Transfer Point: 2,3,6,7,11,12,18,28,50,51,52,55,56,57,59,63,67,68,70,73

Colleges/Tech Schools

Edgewood College: Monroe S.t – 3,7,58 West: 15, 73, 74, 78
 Herzing University 25,26
 Globe University – East Campus: 25, 26 West Campus: 15, 73, 74, 7
 Madison Media Institute: 39
 MATC-Downtown Campus: 2,3,4,5,6,7,8,9,10,11,12,14,15,19,25,27,28,29,37,47,56,57,58, 70,71, 72,74,81
 MATC: West Campus: 14,67 South Campus: 5, 44, 48 Truax Campus: 6,20,34
 Globe University: 15, 73,78

Grocery Stores

Aldis-East: 6,20
 Aldis-West: 63,73
 Copps-Aberg Avenue: 17,20
 Copps-Fitchburg: 40,44,47,48
 Copps-McKee: 56,57
 Copps-Middleton: 70,72,78
 Copps-Monona: No service
 Copps-Prairie Towne Center: 15,63,68,73
 Copps-Shorewood: 2,11,12,15,28,56,57,70,71,72,74
 Copps-South Park Street: 5,48
 Copps-Whitney Way: 2,3,6,7,11,12,18,28,50,51,52,55,56,57,59,67,68,70,73
 Cub Foods-East: 30
 Cub Foods-West Towne: 67
 Fresh Madison Market: 1,2,3,4,6,7,8,9,10,11,12,13,14,15,19,27,28,29,37,38,47,56,57,58, 70,71,72,74,82,85
 HyVee-East: 6, 20, 25
 Metcalfe's Market-Hilldale: 2,11,12,15,28,37,38,56,57,70,71,72,74
 Pierce's Northside Market: 21,22,29
 Sentry-East: 15,32
 Trader Joes: 3,58
 Whole Foods Market: 2,11,12,15,28,37,38,70,71,72
 Williamson Street Co-op East: 3,4,7,10,38
 Williamson Street Co-op West: 70,71,74,78
 Woodmans-East: 3,5,7,9,14,15,16,17,30,32,33,34,39

Woodmans-West: 50,63,73

Medical Clinics

Dean Health System-Davis Duehr Center: 4,6,13,27,44,47,82
 Dean Health System-Dean Clinic (Fish Hatchery Rd.): 4,47
 Dean Health System-East Clinic: 37,39
 Dean Health System-West Clinic: 15
 Dental Health Associates:15
 Evjue Community Clinic: 6,20,34
 Family Medical Center-Northeast: 21
 Family Medical Center-Wingra: 5,44,48
 Group Health Cooperative-Capitol Clinic: 5,27,47
 Group Health Cooperative-East Clinic: 25,26
 Group Health Cooperative-Hatchery Hill Clinic: 40,44,47
 Group Health Cooperative-Sauk Trails Clinic: 15,68,73
 Madison Health-East Washington Ave.: 4,6,25
 Madison Health-Harambee (S. Park St.): 5,44,48
 Meriter Clinic-Middleton: 70,71,78
 Meriter Clinic-McKee: No service
 University Student Health Services: 1,2,3,4,6,7,8,9,10, 11,12,13,14,15,19,27,28,29,37,38, 47,56, 57,58,70,71,72,74,82,85
 UW Health/Physicians-East Clinic: 25,26
 UW Health/Physicians-East Towne Clinic: 6,20,30
 UW Health/Physicians-Fitchburg Clinic: 44,48
 UW Health/Physicians-Monona Clinic: No service
 UW Health/Physicians-Odana Clinic: 3,63,73
 UW Health/Physicians-Research Park Clinic: 6,11
 UW Health/Physicians-South Park Street Clinics: 6,7,13,27,44,47,85
 UW Health/Physicians-University Station Clinic: 2,11,12,15,28,37,38,70,71,72
 UW Health/Physicians-West Clinic: 15,63,73
 UW Health/Physicians-West Towne Clinic: 14,67
 Veterans Administration West Clinic: 6, 11

Hospitals

Meriter Hospital and Clinics: 4,5,6,7,13,27,44,47,48,85
 St. Mary's Hospital and Clinics: 4,5,13,44,47,48
 UW Hospital and Clinics: 2,9,11,28,38,44,80
 Veterans Administration Hospital: 2,9,11,44

Libraries

Alicia Ashman Branch: 15, 68
 Hawthorne Branch: 4,6,25
 Lakeview Branch: 21,22,29
 Madison Central Library: 1,2,3,4,5,6,7,8,11,12,14,15,19,27,29,37,47,56,57,58,70,71,72,74
 Meadowridge Branch: 50,51,56
 Middleton Library: 70,71,74,78
 Monroe Street Branch: 3,7,58
 Pinney Branch: 16,37,38
 Sequoya Branch: 6,7,18
 South Madison Branch: 5,44,48

Popular Destinations continued....

To Get Here

Verona Library: 55

Major Employment Centers/Buildings

Alliant Energy Center/Coliseum: 11,12,13

Alliant Energy Headquarters: 25,26

American Family Insurance Headquarters: 25,26

Camp Randall Stadium/Field House: 1,2,3,4,5,6,7,8,9,19,29,37,58,82

Capitol Square/State Capitol Building: 1,2,3,4,5,6,7,8,11,12,14,15,19,27,29,37,38,47,56,57,58,70,71,72,74

City-County Building: 1,3,4,19,38,56,57

Dane County Job Center: 2,22,28

Dane County Regional Airport: 20

Department of Agriculture, Trade & Consumer Protection: 39

Epic Campus: 55

Fitchburg City Hall: 48

High Crossing Office Park: 36

Hill Farms State Transportation Building: 2,8,12,14,15,28,37,56,57,70,71,72,74

Kohl Center: 6,13,27,47,48,82

Madison Municipal Building: 1,3,4,19,38,56,57

Madison Newspapers: 4,47

Madison Town Hall: 4,47

Middleton Business Park: 74

Middleton City Hall: 70,71,74,78

Monona Terrace: 1,3,4,19,38,56,57

Old Sauk Trails Office Park: 15,68,73

Post Office-(Milwaukee Street): 3,5,9,14,15,16,17,30,32,33,34,39

Social Security Administration: 63,73

University Research Park: 6,11

WPS Insurance Headquarters: 11,16

Park & Ride Lots

Dutch Mill (Hwy. 12 & 18/Hwy 51): 11,12

North Transfer Point (Huxley St./Aberg Av.): 2,4,17,20,21,22,27,28,56,57

Sherman Plaza (Sherman Av./Northport Dr.): 21,22,29

Parks

Cypress Sprayground Park: 4,18,40,47

Elver Park: 50,58

Firemen's Park-Middleton: 70,71,74

Garner Park: 14,67

Goodman Park & Pool: 13

James Madison Park: 2,5,9,10,27,28,81

Lakeview Park: 70,71,72,78

Marshall Park: 70,71,72,78

McKee Farms Park: 44

Olbrich Park & Gardens: 3,7,16,37,38

Olin-Turville Park: 11,12,13

Tenney Park: 2,5,9,10,27,28

UW Arboretum: 3,4,7,18,19,44,47,58

Vilas Park & Zoo: 3,4,7,44,58

Warner Park & Stadium: 21,22

Schools

Black Hawk Middle/Gompers Elementary: 21,29,91

Chavez Elementary: 56,57

Cherokee Middle: 18,19,90

Crestwood Elementary: 15,68

Eagle School: 48

East High: 4,5,6,9,14,15,25,27,29,56,57,91

Elm Lawn Elementary: 70,71,78

Elvehjem Elementary: 15,32

Emerson Elementary: 5,9,10,27

Falk Elementary: 51,57,58

Frank Allis Elementary: 16,37,38

Franklin Elementary: 13

Glendale Elementary: 38

Hamilton Middle/Van Hise Elementary: 11,90

Hawthorne Elementary: 6,34

Huegel Elementary: 51,56

Jefferson Middle: 14,67,92

Kennedy Elementary: 15,32

Kromrey Middle: 70,72,78

LaFollette High: 16,38,93

Lake View Elementary: 21,29

Lapham Elementary: 2,5,6,9,10,14,15,25,27,28,29,37,56,57

Leopold Elementary: 40,47

Lincoln Elementary: 4,18,40

Lindbergh Elementary: 21,22

Lowell Elementary: 3,7,37,38

Memorial High: 14,67,92

Mendota Elementary: 21,22,29

Middleton High: 70,71,74

Midvale Elementary: 6,7,18

Monona Grove High: No service

Muir Elementary: 14

Nichols Elementary: No service

Northside Elementary: 70,72,78

O'Keeffe Middle/Marquette Elementary: 3,4,7,10,38,91

Olson Elementary: No service

Randall Elementary: 3,6,7,58,82

Sandburg Elementary: 6

Sauk Trail Elementary: 70,72

Sennett Middle: 16,38,93

Shabazz High: 22,91

Sherman Middle: 22,91

Shorewood Elementary: 2,11,12,15,28,37,38,56,57,70,71,72

Spring Harbor Middle: 8,70,71,72,78

Stephens Elementary: 14,67

Thoreau Elementary: 19

Toki Middle/Orchard Ridge Elementary: 50,51,56,92

West High: 6,7,19,90

Whitehorse Middle/Schenk Elementary: 3,16,38,93

Wingra School: 3,7,19,58

Wright Middle: 4,47,90

Shopping Malls/Stores

Blain's Farm & Fleet-Madison: 16,37,38,39

Blain's Farm & Fleet-Verona: 55

Costco: 70,71,72,73,74,78

East Towne Mall: 6,20,26,30,36

Greenway Station: 70,73,74,78

Hilldale Shopping Center: 2,11,12,14,15,28,37,38,56,57,70,71,72,74

Home Depot-East: 36

Home Depot-West: 18,19,56

Menard's-East: 36

Menard's-West: 15,63,73

Prairie Towne Center: 15,63,68,73

Shopko-Aberg Ave.: 17,20

Shopko-East Towne: 36

Shopko-South Towne: 11,16

Shopko-West Towne: 67

State Street Mall: 1,2,3,4,5,6,7,8,9,10,11,12,14,15,19,25,27,28,29,37,47,56,57,58,70,71,72,74,81,82

Target-East: 20,30

Target - Hilldale: 2,11,12,14,15,28,37,38,56,57,70,71,72,74

Target-South: 52,59

Target-West: 15,63,68,73

Wal-Mart-East: 30

Wal-Mart-South: 11,16

Wal-Mart-West: 63,73

West Towne Mall: 63,67

Westgate Mall: 3,7,18,50,51,56,57,58

Theaters

Barrymore Theater: 3,4,7,37,38

Eastgate Cinemas: 36

Market Square Cinemas: 63,73

Orpheum Theater: 2,3,4,5,6,7,8,11,12,14,15,27,29,37,47,56,57,58,70,71,72,74

Overture Center: 2,3,4,5,6,7,8,11,12,14,15,27,29,37,47,56,57,58,70,71,72,74





Point Cinemas: 15,67

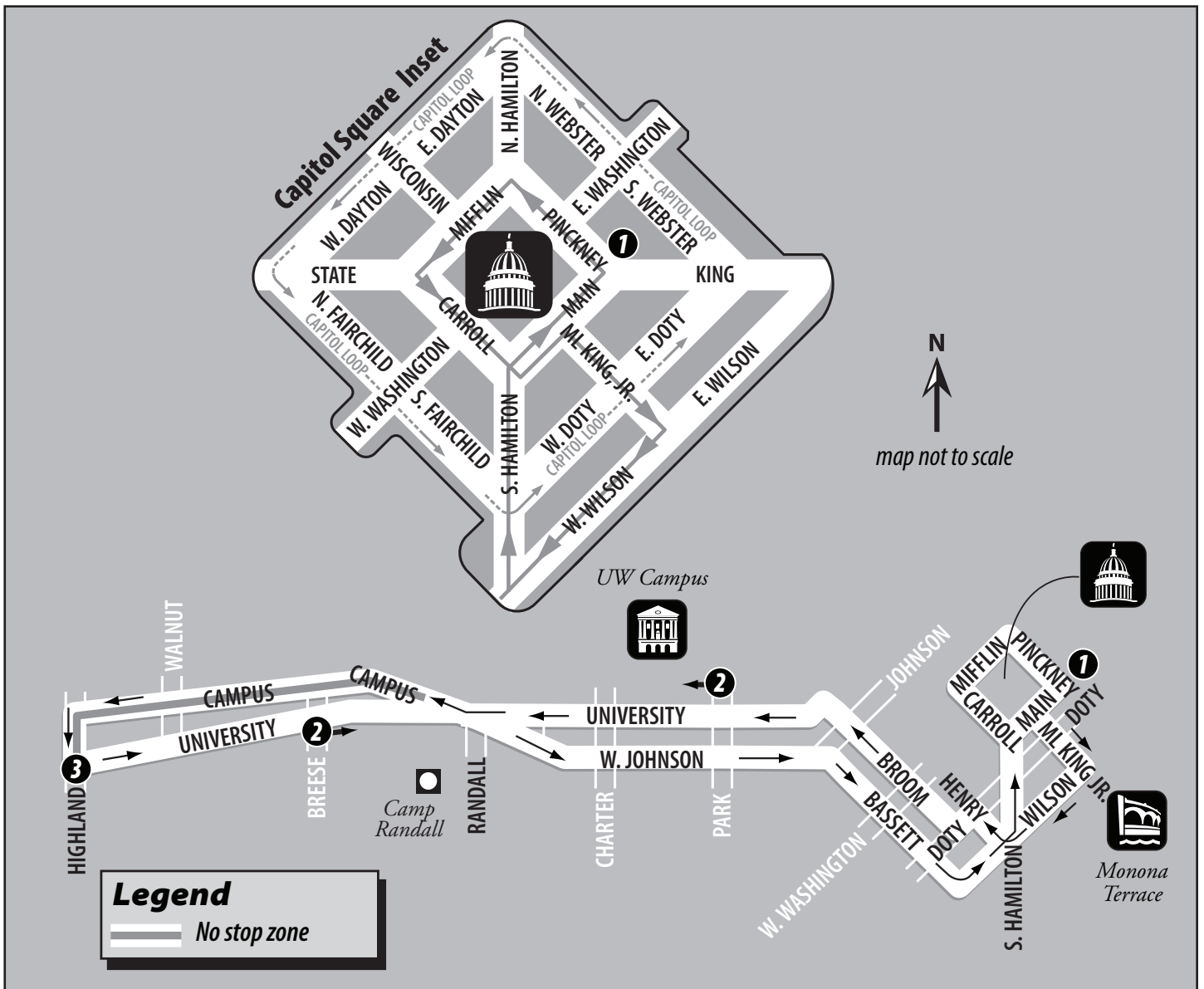
Star Cinemas: 59 (weekend and holiday only)

Sundance Cinemas: 2,8,11,14

Route 1

1 Weekday– Capitol Square to/from Old University Ave.

Comes From Route	 Pinckney St. and Main St.	 University Ave. and Park St.	University Ave. and Highland Ave.	 University Ave. and Breese Ter.	 Pinckney St. and Main St.	Becomes Route
	1	2	3	2	1	
19	9:35	9:49	9:56	9:58	10:11	19
19	10:35	10:49	10:56	10:58	11:11	19
19	11:35	11:49	11:56	11:58	12:11	19
19	12:35	12:49	12:56	12:58	1:11	19
19	1:35	1:49	1:56	1:58	2:11	19
19	2:35	2:49	2:56	2:58	3:11	19



WEEKDAY

Route 2

2 Weekday – West Transfer Point to North Transfer Point



Comes From Route	West Transfer Point	Sheboygan Ave. and Eau Claire Ave.	Highland Ave. and Waisman Center	University Ave. and Breese Ter.	Main St. and Carroll St.	E. Johnson St. and Ingersoll St.	Fordem Ave. and McGuire St.	Sherman Ave. and Sherman Terrace	North Transfer Point	Becomes Route
	1	2	3	4	5	6	7	8	9	
14	--	5:24	5:31	5:36	5:44	5:49	5:52	--	5:57	21
15	--	5:45	5:53	5:59	6:10	6:16	--	6:20	6:25	21
57	6:00	6:07	6:16	6:23	6:34	6:40	6:44	--	6:49	21
G	--	6:22	6:31	6:36	6:46	--	--	--	--	37
57	6:30	6:37	6:46	6:53	7:04	7:10	--	7:14	7:19	21
28	--	6:52	7:01	7:06	7:16	--	--	--	--	37
73	7:00	7:07	7:17	7:24	7:36	7:43	7:47	--	7:52	21
38	--	7:22	7:31	7:36	7:46	--	--	--	--	37
73	7:30	7:37	7:47	7:54	8:06	8:13	--	8:17	8:22	21
28	--	7:52	8:01	8:06	8:16	--	--	--	--	37
73	8:00	8:07	8:17	8:24	8:36	8:43	8:47	--	8:52	21
38	--	8:22	8:31	8:36	8:46	--	--	--	--	G
2	8:30	8:37	8:47	8:54	9:06	9:13	--	9:17	9:22	21
38	--	8:52	9:01	9:06	9:16	--	--	--	--	G
73	9:00	9:07	9:17	9:24	9:36	9:43	9:47	--	9:52	21
52	9:30	9:37	9:47	9:54	10:05	10:13	--	10:17	10:22	21
73	10:00	10:07	10:17	10:24	10:35	10:43	10:47	--	10:52	21
52	10:30	10:37	10:47	10:54	11:05	11:13	--	11:17	11:22	21
73	11:00	11:07	11:17	11:24	11:35	11:43	11:47	--	11:52	21
52	11:30	11:37	11:47	11:54	12:05	12:13	--	12:17	12:22	21
73	12:00	12:07	12:17	12:24	12:35	12:43	12:47	--	12:52	21
52	12:30	12:37	12:47	12:54	1:05	1:13	--	1:17	1:22	21
73	1:00	1:07	1:17	1:24	1:35	1:43	1:47	--	1:52	21
52	1:30	1:37	1:47	1:54	2:05	2:13	--	2:17	2:22	21
73	2:00	2:07	2:17	2:24	2:35	2:43	2:47	--	2:52	21
52	2:30	2:37	2:47	2:54	3:05	3:13	--	3:17	3:22	21
73	3:00	3:07	3:17	3:24	3:35	3:43	--	3:47	3:52	21
18	3:30	3:37	3:47	3:54	4:05	4:13	--	4:17	4:22	21
73	4:00	4:07	4:17	4:24	4:35	4:43	--	4:47	4:52	21
73	4:30	4:37	4:47	4:54	5:05	5:13	--	5:17	5:22	21
50	5:00	5:07	5:17	5:24	5:35	5:43	--	5:47	5:52	21
73	5:30	5:37	5:47	5:54	6:05	6:13	--	6:17	6:22	G
73	6:00	6:06	6:15	6:22	6:34	6:41	6:45	--	6:50	21
73	6:30	6:36	6:45	6:52	7:04	7:11	--	7:15	7:20	22
73	7:00	7:06	7:15	7:22	7:34	7:41	7:45	--	7:50	21
52	7:30	7:36	7:45	7:52	8:04	8:11	--	8:15	8:20	22
73	8:00	8:06	8:15	8:22	8:34	8:41	8:45	--	8:50	21
52	8:30	8:36	8:44	8:50	9:01	9:07	--	9:11	9:16	22
73	9:00	9:06	9:14	9:20	9:31	9:37	9:41	--	9:46	21
52	9:30	9:36	9:44	9:50	10:01	10:07	--	10:11	10:16	G
73	10:00	10:06	10:14	10:20	10:31	10:37	10:41	--	10:46	G
52	10:30	10:36	10:44	10:50	11:01	11:07	--	11:11	11:16	G
73	11:00	11:06	11:14	11:20	11:31	11:37	11:41	--	11:46	22
73	11:30	11:35	11:43	11:47	11:56	12:01	--	12:04	12:09	G

WEEKDAY






"DOES NOT operate on the following days: Nov. 25-26; Dec. 24, 31; and Jan. 17, 2011. Starting Mon., May 15, trips do not operate for duration of summer. Trips resume in the fall."

SEE MAP ON PAGE 20

Light Type=AM **Bold Type=PM** G=garage

Route 2

2 Weekday – North Transfer Point to West Transfer Point

										
Comes From Route	North Transfer Point	Sherman Ave. and Sherman Terrace	Fordem Ave. and McGuire St.	Gorham St. and Ingersoll St.	Mifflin St. and Pinckney St.	University Ave. and Park St.	University Ave and Highland Ave.	Sheboygan Ave. and Eau Claire Ave.	West Transfer Point	Becomes Route
	9	8	7	6	5	4	3	2	1	
G	5:15	5:19	--	5:23	5:29	5:36	5:43	5:52	5:58	57
21	6:00	6:05	--	6:10	6:16	6:22	6:29	6:38	6:45	52
21	6:30	6:36	--	6:41	6:48	6:55	7:02	7:14	7:20	73
21	7:00	7:06	--	7:11	7:18	7:25	7:32	7:44	7:50	73
21	7:30	7:36	--	7:41	7:48	7:55	8:02	8:14	8:20	2
21	8:00	8:06	--	8:11	8:18	8:25	8:32	8:44	8:50	52
21	8:30	8:36	--	8:41	8:48	8:55	9:02	9:14	9:20	73
21	9:00	9:06	--	9:11	9:18	9:25	9:32	9:44	9:50	52
21	9:30	--	9:35	9:40	9:47	9:56	10:05	10:18	10:25	73
21	10:00	10:05	--	10:10	10:17	10:26	10:35	10:48	10:55	52
21	10:30	--	10:35	10:40	10:47	10:56	11:05	11:18	11:25	73
21	11:00	11:05	--	11:10	11:17	11:26	11:35	11:48	11:55	52
21	11:30	--	11:35	11:40	11:47	11:56	12:05	12:18	12:25	73
21	12:00	12:05	--	12:10	12:17	12:26	12:35	12:48	12:55	52
21	12:30	--	12:35	12:40	12:47	12:56	1:05	1:18	1:25	73
21	1:00	1:05	--	1:10	1:17	1:26	1:35	1:48	1:55	52
21	1:30	--	1:35	1:40	1:47	1:56	2:05	2:18	2:25	73
21	2:00	2:05	--	2:10	2:17	2:26	2:35	2:48	2:55	52
21	2:30	--	2:35	2:40	2:47	2:56	3:05	3:18	3:25	73
21	3:00	3:05	--	3:10	3:17	3:26	3:35	3:48	3:55	73
21	3:30	--	3:35	3:40	3:47	3:56	4:05	4:18	4:25	73
21	4:00	4:05	--	4:10	4:17	4:26	4:35	4:48	4:55	73
21	4:30	--	4:35	4:40	4:47	4:56	5:05	5:18	5:25	73
21	5:00	5:05	--	5:10	5:17	5:26	5:35	5:48	5:55	73
21	5:30	--	5:35	5:40	5:47	5:56	6:05	6:18	6:25	73
21	6:00	6:05	--	6:10	6:17	6:26	6:35	6:48	6:55	52
21	6:30	--	6:35	6:39	6:46	6:53	7:01	7:14	7:21	73
22	7:00	7:05	--	7:09	7:16	7:23	7:31	7:44	7:51	52
21	7:30	--	7:35	7:39	7:46	7:53	8:01	8:14	8:21	73
22	8:00	8:05	--	8:09	8:16	8:23	8:31	8:43	8:49	52
21	8:30	--	8:35	8:39	8:46	8:53	9:01	9:13	9:19	73
22	9:00	9:05	--	9:09	9:16	9:23	9:31	9:43	9:49	52
21	9:30	--	9:35	9:39	9:46	9:53	10:01	10:13	10:19	73
22	10:00	10:05	--	10:09	10:16	10:23	10:31	10:43	10:49	G
21	10:30	--	10:35	10:39	10:46	10:53	11:01	11:13	11:19	73
22	11:00	11:05	--	11:09	11:25	11:32	11:39	11:50	11:56	18
21	11:30	--	11:35	11:39	11:46	11:53	12:01	12:13	--	G

WEEKDAY

Light Type=AM **Bold Type=PM** G=garage

SEE MAP ON PAGE 20

Route 2

2 Saturday/Sunday/Holiday – West Transfer Point to North Transfer Point



Comes From Route	West Transfer Point	Sheboygan Ave. and Eau Claire Ave.	Highland Ave. and Waisman Center	University Ave. and Breese Ter.	Main St. and Carroll St.	E. Johnson St. and Ingersoll St.	Fordem Ave. and McGuire St.	Sherman Ave. and Sherman Terrace	North Transfer Point	Becomes Route
	1	2	3	4	5	6	7	8	9	
51	7:00	7:07	7:17	7:23	7:35	7:42	7:46	--	7:52	20
50	7:30	7:37	7:47	7:53	8:05	8:12	--	8:16	8:22	20
51	8:00	8:07	8:17	8:23	8:35	8:42	8:46	--	8:52	20
50	8:30	8:37	8:47	8:53	9:05	9:12	--	9:16	9:22	20
51	9:00	9:07	9:17	9:23	9:35	9:42	9:46	--	9:52	20
50	9:30	9:37	9:47	9:53	10:05	10:12	--	10:16	10:22	20
51	10:00	10:07	10:17	10:23	10:35	10:42	10:46	--	10:52	20
50	10:30	10:37	10:47	10:53	11:05	11:12	--	11:16	11:22	20
51	11:00	11:07	11:17	11:23	11:35	11:42	11:46	--	11:52	20
50	11:30	11:37	11:47	11:53	12:05	12:12	--	12:16	12:22	20
51	12:00	12:07	12:17	12:23	12:35	12:42	12:46	--	12:52	20
50	12:30	12:37	12:47	12:53	1:05	1:12	--	1:16	1:22	20
51	1:00	1:07	1:17	1:23	1:35	1:42	1:46	--	1:52	20
50	1:30	1:37	1:47	1:53	2:05	2:12	--	2:16	2:22	20
51	2:00	2:07	2:17	2:23	2:35	2:42	2:46	--	2:52	20
50	2:30	2:37	2:47	2:53	3:05	3:12	--	3:16	3:22	20
51	3:00	3:07	3:17	3:23	3:35	3:42	3:46	--	3:52	20
50	3:30	3:37	3:47	3:53	4:05	4:12	--	4:16	4:22	20
51	4:00	4:07	4:17	4:23	4:35	4:42	4:46	--	4:52	20
50	4:30	4:37	4:47	4:53	5:05	5:12	--	5:16	5:22	20
51	5:00	5:07	5:17	5:23	5:35	5:42	5:46	--	5:52	20
50	5:30	5:37	5:47	5:53	6:05	6:12	--	6:16	6:22	20
51	6:00	6:07	6:17	6:23	6:35	6:42	6:46	--	6:52	20
50	6:30	6:37	6:47	6:53	7:05	7:12	--	7:16	7:22	20*
51	7:00	7:07	7:17	7:23	7:35	7:42	7:46	--	7:52	20
50	7:30	7:37	7:47	7:53	8:05	8:12	--	8:16	8:22	20
51	8:00	8:07	8:17	8:23	8:35	8:42	8:46	--	8:52	20
50	8:30	8:37	8:47	8:53	9:05	9:12	--	9:16	9:22	20
51	9:00	9:07	9:17	9:25	9:35	9:42	9:46	--	9:52	G
50	9:30	9:37	9:47	9:53	10:05	10:12	--	10:16	10:22	G
51	10:00	10:07	10:17	10:23	10:35	10:42	10:46	--	10:52	G
50	10:30	10:37	10:47	10:53	11:05	11:12	--	11:16	11:22	G

HOLIDAY

SUNDAY

SATURDAY

This trip is NOT operated on Sundays or holidays.

These trips are NOT operated on holidays.

* On holidays bus returns to garage.

SEE MAP ON PAGE 20

Light Type=AM Bold Type=PM G=garage

Metro Transit Tracker
Real-time bus arrivals for every stop.
mymetrobus.com

Route 2

2 Saturday/Sunday/Holiday – North Transfer Point to West Transfer Point

	N									
	N									
	N									
Comes From Route	North Transfer Point	Sherman Ave. and Sherman Terrace	Fordem Ave. and McGuire St.	Gorham St. and Ingersoll St.	Mifflin St. and Pinckney St.	University Ave. and Park St.	University Ave and Highland Ave.	Sheboygan Ave. and Eau Claire Ave.	West Transfer Point	Becomes Route
	9	8	7	6	5	4	3	2	1	
G	7:00	7:06	--	7:10	7:17	7:25	7:32	7:44	7:51	50
G	7:30	--	7:36	7:40	7:47	7:55	8:02	8:14	8:21	51
20	8:00	8:06	--	8:10	8:17	8:25	8:32	8:44	8:51	50
20	8:30	--	8:36	8:40	8:47	8:55	9:02	9:14	9:21	51
20	9:00	9:06	--	9:10	9:17	9:25	9:32	9:44	9:51	50
20	9:30	--	9:36	9:40	9:47	9:55	10:02	10:14	10:21	51
20	10:00	10:06	--	10:10	10:17	10:25	10:32	10:44	10:51	50
20	10:30	--	10:36	10:40	10:47	10:55	11:02	11:14	11:21	51
20	11:00	11:06	--	11:10	11:17	11:25	11:32	11:44	11:51	50
20	11:30	--	11:36	11:40	11:47	11:55	12:02	12:14	12:21	51
20	12:00	12:06	--	12:10	12:17	12:25	12:32	12:44	12:51	50
20	12:30	--	12:36	12:40	12:47	12:55	1:02	1:14	1:21	51
20	1:00	1:06	--	1:10	1:17	1:25	1:32	1:44	1:51	50
20	1:30	--	1:36	1:40	1:47	1:55	2:02	2:14	2:21	51
20	2:00	2:06	--	2:10	2:17	2:25	2:32	2:44	2:51	50
20	2:30	--	2:36	2:40	2:47	2:55	3:02	3:14	3:21	51
20	3:00	3:06	--	3:10	3:17	3:25	3:32	3:44	3:51	50
20	3:30	--	3:36	3:40	3:47	3:55	4:02	4:14	4:21	51
20	4:00	4:06	--	4:10	4:17	4:25	4:32	4:44	4:51	50
20	4:30	--	4:36	4:40	4:47	4:55	5:02	5:14	5:21	51
20	5:00	5:06	--	5:10	5:17	5:25	5:32	5:44	5:51	50
20	5:30	--	5:36	5:40	5:47	5:55	6:02	6:14	6:21	51
20	6:00	6:06	--	6:10	6:17	6:25	6:32	6:44	6:51	50
20	6:30	--	6:36	6:40	6:47	6:55	7:02	7:14	7:21	51*
20	7:00	7:06	--	7:10	7:17	7:25	7:32	7:44	7:51	50
20	7:30	--	7:36	7:40	7:47	7:55	8:02	8:14	8:21	51
20	8:00	8:06	--	8:10	8:17	8:25	8:32	8:44	8:51	50
20	8:30	--	8:36	8:40	8:47	8:55	9:02	9:14	9:21	51
20	9:00	9:06	--	9:10	9:17	9:25	9:32	9:44	9:51	50
20	9:30	--	9:36	9:40	9:47	9:55	10:02	10:14	10:21	51
20	10:00	10:06	--	10:10	10:17	10:25	10:32	10:44	10:51	G
20	10:30	--	10:36	10:40	10:47	10:54	11:01	11:09	--	G

HOLIDAY
SUNDAY
SATURDAY

This trip is NOT operated on Sundays or holidays.

These trips are NOT operated on holidays.

* On holidays bus returns to garage.

Light Type=AM **Bold Type=PM** G=garage

SEE MAP ON PAGE 20

Stay Informed!
Get personalized text & e-mail alerts.
Sign up at mymetrobus.com

M
Metro

Route 3

3 Weekday – West Transfer Point to East Transfer Point



Comes From Route	West Transfer Point	Monroe St. and Glenway St.	University Ave. and Breese Ter.	Main St. and Carroll St.	Jenifer St. and Ingersoll St.	Division St. and Oakridge Ave.	Winnebago St. and Atwood Ave.	East Transfer Point	Becomes Route
	1	2	3	4	5	6	7	8	
G	--	5:36	5:42	5:53	5:58	--	6:01	6:09	30
58	--	6:07	6:13	6:24	6:29	6:32	--	6:40	30
G	6:15	6:24	6:30	6:41	6:46	--	6:49	6:57	NA
NA	6:45	6:56	7:03	7:16	7:23	7:27	--	7:37	30
3	7:15	7:26	7:33	7:46	7:53	--	7:57	8:07	30
3	7:45	7:56	8:03	8:16	8:23	8:27	--	8:37	30
3	8:15	8:26	8:33	8:46	8:53	--	8:57	9:07	30
3	8:45	8:56	9:03	9:16	9:23	9:27	--	9:37	30
3	9:15	9:26	9:33	9:46	9:53	--	9:57	10:07	30
3	9:45	9:56	10:03	10:16	10:23	10:27	--	10:37	30
3	10:15	10:26	10:33	10:46	10:53	--	10:57	11:07	30
3	10:45	10:56	11:03	11:16	11:23	11:27	--	11:37	30
3	11:15	11:26	11:33	11:46	11:53	--	11:57	12:07	30
3	11:45	11:56	12:03	12:16	12:23	12:27	--	12:37	30
3	12:15	12:26	12:33	12:46	12:53	--	12:57	1:07	30
3	12:45	12:56	1:03	1:16	1:23	1:27	--	1:37	30
3	1:15	1:26	1:33	1:46	1:53	--	1:57	2:07	30
3	1:45	1:56	2:03	2:16	2:23	2:27	--	2:37	30
3	2:15	2:26	2:33	2:46	2:53	--	2:57	3:07	30
3	2:45	2:56	3:03	3:16	3:23	--	3:27	3:37	30
3	3:15	3:26	3:33	3:46	3:53	--	3:57	4:07	30
3	3:45	3:56	4:03	4:16	4:23	--	4:27	4:37	30
3	4:15	4:26	4:33	4:46	4:53	--	4:57	5:07	30
3	4:45	4:56	5:03	5:16	5:23	--	5:27	5:37	30
3	5:15	5:26	5:33	5:46	5:53	--	5:57	6:07	30
3	5:45	5:55	6:02	6:15	6:21	6:24	--	6:34	30
3	6:15	6:25	6:32	6:45	6:51	--	6:54	7:04	30
3	6:45	6:55	7:02	7:15	7:21	7:24	--	7:34	30
3	7:15	7:25	7:32	7:45	7:51	--	7:54	8:04	30
3	7:45	7:55	8:02	8:15	8:21	8:24	--	8:34	30
3	8:15	8:25	8:32	8:45	8:51	--	8:54	9:04	30
3	8:45	8:55	9:02	9:15	9:21	9:24	--	9:34	30
3	9:15	9:25	9:32	9:45	9:51	--	9:54	10:04	30
3	9:45	9:55	10:02	10:15	10:21	10:24	--	10:34	30
3	10:15	10:25	10:32	10:45	10:51	--	10:54	11:04	3
3	10:45	10:54	11:00	11:10	11:16	11:19	--	11:28	G
18	11:30	11:38	11:44	11:53	11:59	--	12:02	12:10	G

WEEKDAY

SEE MAP ON PAGE 21

Metro Transit Tracker

Real-time bus arrivals for every stop.





mymetrobus.com

Route 3

3 Weekday – East Transfer Point to West Transfer Point




Comes From Route	East Transfer Point	Winnabago St. and Atwood Ave.	Division St. and Oakridge Ave.	Jenifer St. and Ingersoll St.	Mifflin St. and Pinckney St.	University Ave. and Park St.	Monroe St. and Glenway St.	West Transfer Point	Becomes Route
	8	7	6	5	4	3	2	1	
30	6:15	6:26	-:-	6:30	6:37	6:43	6:53	7:03	3
30	6:45	6:57	-:-	7:00	7:11	7:18	7:28	7:38	3
30	7:15	7:27	-:-	7:34	7:43	7:50	8:00	8:10	3
30	7:45	7:57	-:-	8:01	8:11	8:18	8:28	8:38	3
30	8:15	-:-	8:29	8:36	8:47	8:53	9:01	9:10	3
30	8:45	8:56	-:-	9:01	9:15	9:21	9:30	9:39	3
30	9:15	-:-	9:26	9:31	9:40	9:47	9:58	10:08	3
30	9:45	9:55	-:-	9:59	10:09	10:16	10:27	10:37	3
30	10:15	-:-	10:24	10:28	10:39	10:46	10:57	11:07	3
30	10:45	10:54	-:-	10:58	11:09	11:16	11:27	11:37	3
30	11:15	-:-	11:24	11:28	11:39	11:46	11:57	12:07	3
30	11:45	11:54	-:-	11:58	12:09	12:16	12:27	12:37	3
30	12:15	-:-	12:24	12:28	12:39	12:46	12:57	1:07	3
30	12:45	12:54	-:-	12:58	1:09	1:16	1:27	1:37	3
30	1:15	-:-	1:24	1:28	1:39	1:46	1:57	2:07	3
30	1:45	1:54	-:-	1:58	2:09	2:16	2:27	2:37	3
30	2:15	-:-	2:24	2:28	2:39	2:46	2:57	3:07	3
30	2:45	2:54	-:-	2:58	3:09	3:16	3:27	3:37	3
30	3:15	-:-	3:24	3:28	3:39	3:46	3:57	4:07	3
30	3:45	3:54	-:-	3:59	4:10	4:18	4:29	4:39	3
30	4:15	-:-	4:24	4:29	4:40	4:48	4:59	5:09	3
30	4:45	4:54	-:-	4:59	5:10	5:18	5:29	5:39	3
30	5:15	-:-	5:24	5:29	5:40	5:48	5:59	6:09	3
30	5:45	5:54	-:-	5:59	6:10	6:18	6:29	6:39	3
30	6:15	-:-	6:23	6:27	6:38	6:45	6:55	7:05	3
30	6:45	6:53	-:-	6:57	7:08	7:15	7:25	7:35	3
30	7:15	-:-	7:23	7:27	7:38	7:45	7:55	8:05	3
30	7:45	7:53	-:-	7:57	8:08	8:15	8:25	8:35	3
30	8:15	-:-	8:23	8:27	8:38	8:45	8:55	9:05	3
30	8:45	8:53	-:-	8:57	9:08	9:15	9:25	9:35	3
30	9:15	-:-	9:23	9:27	9:38	9:45	9:55	10:05	3
30	9:45	9:53	-:-	9:57	10:08	10:15	10:25	10:35	3
30	10:15	-:-	10:22	10:26	10:33	10:39	10:48	10:56	G
30	10:45	10:52	-:-	10:56	11:03	11:09	11:18	11:26	51
3	11:15	-:-	11:22	11:26	11:33	11:39	11:48	11:56	50

WEEKDAY

SEE MAP ON PAGE 21

Light Type=AM **Bold Type=PM** G=garage



LICENSE TO SPEED.

Having faster Internet isn't just about going to the same old places and doing the same old things faster. It's about being free to go further than you've ever gone before. So you can see and do more things. What are you waiting for? Upgrade to the fastest Internet speeds available¹, and let it all in with Charter Internet.

Call 1-888-GET-CHARTER or visit charter.com for full details.

©2011 Charter Communications. All services not available in all areas. Internet speeds may vary. Other restrictions may apply. iComScore, Inc., Throughout Report, Q3 - 2010.



Route 4

4 Weekday – South Transfer Point to North Transfer Point

	S							N	
Comes From Route	South Transfer Point	Park St. and Fish Hatchery Rd.	Johnson St. and Park St.	W. Main St. and S. Carroll St.	Jenifer St. and Ingersoll St.	Winnebago St. and Atwood Ave.	Oak St. and East Washington Ave.	North Transfer Point	Becomes Route
	1	2	3	4	5	6	7	8	
G	5:20	5:26	5:32	5:40	5:45	5:48	5:51	5:57	22
G	6:00	6:07	6:15	6:23	6:29	6:33	6:37	6:45	4
G	6:30	6:37	6:46	6:58	7:05	7:09	7:14	7:22	4
4	7:00	7:07	7:16	7:28	7:35	7:39	7:44	7:52	4
4	7:30	7:37	7:46	7:58	8:05	8:09	8:14	8:22	4
4	8:00	8:07	8:16	8:28	8:35	8:39	8:44	8:52	4
4	8:30	8:37	8:46	8:58	9:05	9:09	9:14	9:22	4
4	9:00	9:07	9:16	9:28	9:35	9:39	9:44	9:52	4
4	9:30	9:37	9:46	9:58	10:05	10:09	10:14	10:22	4
4	10:00	10:07	10:16	10:28	10:35	10:39	10:44	10:52	4
4	10:30	10:37	10:46	10:58	11:05	11:09	11:14	11:22	4
4	11:00	11:07	11:16	11:28	11:35	11:39	11:44	11:52	4
4	11:30	11:37	11:46	11:58	12:05	12:09	12:14	12:22	4
4	12:00	12:07	12:16	12:28	12:35	12:39	12:44	12:52	4
4	12:30	12:37	12:46	12:58	1:05	1:09	1:14	1:22	4
4	1:00	1:07	1:16	1:28	1:35	1:39	1:44	1:52	4
4	1:30	1:37	1:46	1:58	2:05	2:09	2:14	2:22	4
4	2:00	2:07	2:16	2:28	2:35	2:39	2:44	2:52	4
4	2:30	2:37	2:46	2:58	3:05	3:09	3:14	3:22	4
4	3:00	3:07	3:16	3:28	3:35	3:39	3:44	3:52	4
4	3:30	3:37	3:46	3:58	4:05	4:09	4:14	4:24	4
4	4:00	4:07	4:16	4:28	4:35	4:39	4:44	4:54	4
4	4:30	4:37	4:46	4:58	5:05	5:09	5:14	5:24	4
4	5:00	5:07	5:16	5:28	5:35	5:39	5:44	5:54	4
4	5:30	5:37	5:45	5:57	6:03	6:06	6:10	6:18	17
4	6:00	6:07	6:15	6:27	6:33	6:36	6:40	6:48	4
4	7:00	7:07	7:15	7:27	7:33	7:36	7:40	7:48	4
4	8:00	8:07	8:15	8:27	8:33	8:36	8:40	8:48	4
4	9:00	9:07	9:15	9:27	9:33	9:36	9:40	9:48	4
4	10:00	10:07	10:15	10:27	10:33	10:36	10:40	10:48	4
4	11:00	11:07	11:15	11:24	11:30	11:33	11:37	11:44	21
18	11:57	12:03	12:11	12:19	12:24	12:27	12:31	12:37	G

WEEKDAY

SEE MAP ON PAGE 27

Light Type=AM **Bold Type=PM** G=garage

Metro Transit Tracker

Real-time bus arrivals for every stop.





mymetrobus.com

Route 4

4 Weekday – North Transfer Point to South Transfer Point



Comes From Route	North Transfer Point	Oak St. and East Washington Ave.	Winnebago St. and Atwood Ave.	Jenifer St. and Ingersoll St.	E. Mifflin St. and N. Pinckney St.	University Ave. and Park St.	Park St. and Erin St.	South Transfer Point	Becomes Route
	8	7	6	5	4	3	2	1	
G	5:20	5:26	5:30	5:34	5:40	5:46	5:51	5:57	40
G	6:00	6:07	6:12	6:18	6:28	6:36	6:43	6:50	4
G	6:30	6:37	6:42	6:48	6:58	7:06	7:14	7:22	4
4	7:00	7:07	7:13	7:18	7:29	7:37	7:45	7:53	4
4	7:30	7:37	7:44	7:50	8:01	8:10	8:18	8:26	4
4	8:00	8:07	8:14	8:20	8:31	8:40	8:48	8:56	4
4	8:30	8:37	8:43	8:49	9:00	9:09	9:17	9:25	4
4	9:00	9:07	9:13	9:19	9:30	9:39	9:47	9:55	4
4	9:30	9:36	9:42	9:48	9:59	10:08	10:16	10:24	4
4	10:00	10:06	10:12	10:18	10:29	10:38	10:46	10:54	4
4	10:30	10:36	10:42	10:48	10:59	11:08	11:16	11:24	4
4	11:00	11:06	11:12	11:18	11:29	11:38	11:46	11:54	4
4	11:30	11:36	11:42	11:48	11:59	12:08	12:16	12:24	4
4	12:00	12:06	12:12	12:18	12:29	12:38	12:46	12:54	4
4	12:30	12:36	12:42	12:48	12:59	1:08	1:16	1:24	4
4	1:00	1:06	1:12	1:18	1:29	1:38	1:46	1:54	4
4	1:30	1:36	1:42	1:48	1:59	2:08	2:16	2:24	4
4	2:00	2:06	2:12	2:18	2:29	2:38	2:46	2:54	4
4	2:30	2:36	2:42	2:48	2:59	3:08	3:16	3:24	4
4	3:00	3:06	3:12	3:18	3:29	3:38	3:46	3:54	4
4	3:30	3:36	3:41	3:46	3:57	4:07	4:15	4:23	4
4	4:00	4:06	4:11	4:16	4:27	4:37	4:45	4:53	4
4	4:30	4:36	4:41	4:46	4:57	5:07	5:15	5:23	4
4	5:00	5:06	5:11	5:16	5:27	5:37	5:45	5:53	4
4	5:30	5:35	5:40	5:44	5:55	6:04	6:11	6:18	G
4	6:00	6:05	6:10	6:14	6:25	6:34	6:41	6:48	4
4	7:00	7:05	7:10	7:14	7:25	7:34	7:41	7:48	4
4	8:00	8:05	8:10	8:14	8:25	8:34	8:41	8:48	4
4	9:00	9:05	9:10	9:14	9:25	9:34	9:41	9:48	4
4	10:00	10:05	10:10	10:14	10:25	10:34	10:41	10:48	4
4	11:00	11:05	11:09	11:12	11:20	11:27	11:31	11:39	G

WEEKDAY

Light Type=AM Bold Type=PM G=garage

SEE MAP ON PAGE 27



henry vilas
ZOO
*It's our nature*SM

Ride Route 4 to the Henry Vilas Zoo.

Bus stop is 3 Blocks East on Erin Street at Mills St.

Route 4

4 Saturday/Sunday/Holiday – South Transfer Point to North Transfer Point



Comes From Route	South Transfer Point	Park St. and Fish Hatchery Rd.	Johnson St. and Park St.	W. Main St. and S. Carroll St.	Jenifer St. and Ingersoll St.	Winnebago St. and Atwood Ave.	Oak St. and East Washington Ave.	North Transfer Point	Becomes Route
	1	2	3	4	5	6	7	8	
G	7:00	7:07	7:16	7:25	7:32	7:36	7:42	7:50	21
18	8:00	8:07	8:16	8:25	8:32	8:36	8:42	8:50	21
18	9:00	9:07	9:16	9:25	9:32	9:36	9:42	9:50	21
18	10:00	10:07	10:16	10:25	10:32	10:36	10:42	10:50	21
18	11:00	11:07	11:16	11:25	11:32	11:36	11:42	11:50	21
18	12:00	12:07	12:16	12:25	12:32	12:36	12:42	12:50	21
18	1:00	1:07	1:16	1:25	1:32	1:36	1:42	1:50	21
18	2:00	2:07	2:16	2:25	2:32	2:36	2:42	2:50	21
18	3:00	3:07	3:16	3:25	3:32	3:36	3:42	3:50	21
18	4:00	4:07	4:16	4:25	4:32	4:36	4:42	4:50	21
18	5:00	5:07	5:16	5:25	5:32	5:36	5:42	5:50	21
18	6:00	6:07	6:16	6:25	6:32	6:36	6:42	6:50	21
18	7:00	7:07	7:16	7:25	7:32	7:36	7:42	7:50	21*
18	8:00	8:07	8:16	8:25	8:32	8:36	8:42	8:50	21
18	9:00	9:07	9:16	9:25	9:32	9:36	9:42	9:50	21
18	10:00	10:07	10:16	10:25	10:32	10:36	10:42	10:50	G

HOLIDAY

SUNDAY

SATURDAY

4 Saturday/Sunday/Holiday – North Transfer Point to South Transfer Point



Comes From Route	North Transfer Point	Oak St. and East Washington Ave.	Winnebago St. and Atwood Ave.	Jenifer St. and Ingersoll St.	E. Mifflin St. and N. Pinckney St.	University Ave. and Park St.	Park St. and Erin St.	South Transfer Point	Becomes Route
	8	7	6	5	4	3	2	1	
G	6:12	6:17	6:21	6:26	6:34	6:43	6:49	6:56	18
22	7:00	7:06	7:11	7:16	7:25	7:34	7:41	7:50	18
22	8:00	8:06	8:11	8:16	8:25	8:34	8:41	8:50	18
22	9:00	9:06	9:11	9:16	9:25	9:34	9:41	9:50	18
22	10:00	10:06	10:11	10:16	10:25	10:34	10:41	10:50	18
22	11:00	11:06	11:11	11:16	11:25	11:34	11:41	11:50	18
22	12:00	12:06	12:11	12:16	12:25	12:34	12:41	12:50	18
22	1:00	1:06	1:11	1:16	1:25	1:34	1:41	1:50	18
22	2:00	2:06	2:11	2:16	2:25	2:34	2:41	2:50	18
22	3:00	3:06	3:11	3:16	3:25	3:34	3:41	3:50	18
22	4:00	4:06	4:11	4:16	4:25	4:34	4:41	4:50	18
22	5:00	5:06	5:11	5:16	5:25	5:34	5:41	5:50	18
22	6:00	6:06	6:11	6:16	6:25	6:34	6:41	6:50	18
22	7:00	7:06	7:11	7:16	7:25	7:34	7:41	7:50	18*
22	8:00	8:06	8:11	8:16	8:25	8:34	8:41	8:50	18
22	9:00	9:06	9:11	9:16	9:25	9:34	9:41	9:50	18
22	10:00	10:06	10:11	10:16	10:25	10:34	10:41	10:50	G

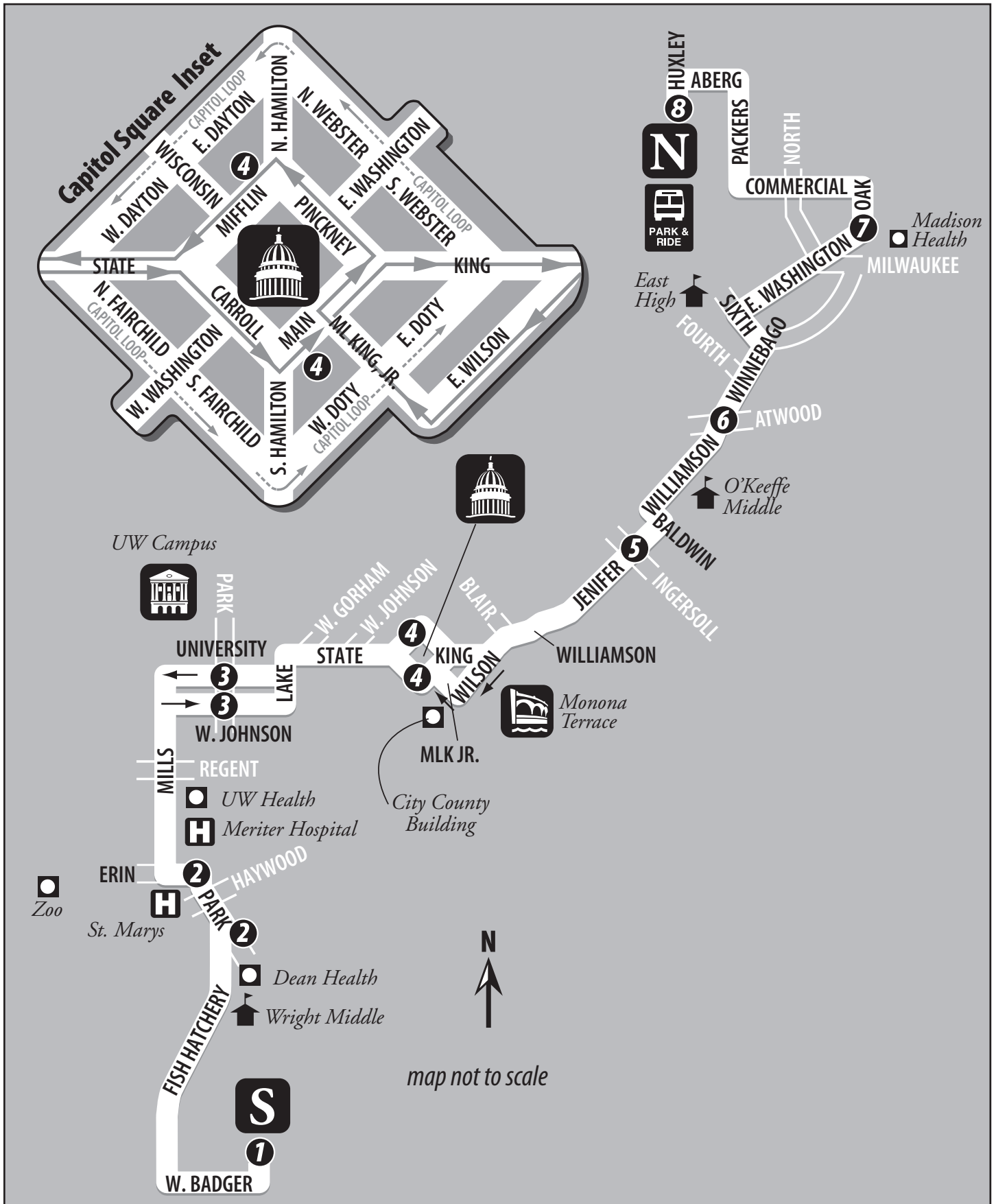
This trip is NOT operated on Sundays or holidays.

These trips are NOT operated on holidays.

* On holidays bus returns to garage.

Light Type=AM **Bold Type=PM** G=garage

Route 4



Route 5

5 Weekday – South Transfer Point to East Transfer Point



Comes From Route	South Transfer Point	Park St. and Fish Hatchery Rd.	W. Main St. and S. Carroll St.	Johnson St. and Ingersoll St.	North St. and Dayton St.	East Transfer Point	Becomes Route
	1	2	3	4	5	6	
G	5:35	5:42	5:51	5:57	6:03	6:09	5
5	6:00	6:07	6:16	6:22	6:28	6:34	5
5	6:30	6:38	6:48	6:54	7:00	7:06	5
18	7:00	7:08	7:18	7:24	7:30	7:36	5
18	7:30	7:40	7:51	7:58	8:04	8:10	5
18	8:00	8:10	8:21	8:28	8:34	8:40	5
18	8:30	8:38	8:49	8:57	9:03	9:09	5
18	9:00	9:08	9:19	9:27	9:33	9:39	5
18	9:30	9:38	9:49	9:57	10:03	10:09	5
18	10:00	10:08	10:19	10:27	10:33	10:39	5
18	10:30	10:38	10:49	10:57	11:03	11:09	5
18	11:00	11:08	11:19	11:27	11:33	11:39	5
18	11:30	11:38	11:49	11:57	12:03	12:09	5
18	12:00	12:08	12:19	12:27	12:33	12:39	5
18	12:30	12:38	12:49	12:57	1:03	1:09	5
18	1:00	1:08	1:19	1:27	1:33	1:39	5
18	1:30	1:38	1:49	1:57	2:03	2:09	5
18	2:00	2:08	2:19	2:27	2:33	2:39	5
18	2:30	2:38	2:49	2:57	3:03	3:09	5
18	3:00	3:08	3:19	3:27	3:34	3:40	5
18	3:30	3:40	3:52	4:00	4:07	4:13	5
18	4:00	4:10	4:22	4:30	4:37	4:43	5
18	4:30	4:40	4:52	5:00	5:07	5:13	5
18	5:00	5:10	5:23	5:31	5:38	5:44	5
18	5:30	5:38	5:49	5:56	6:03	6:09	5
18	6:00	6:08	6:19	6:26	6:33	6:39	G
18	6:30	6:38	6:46	6:52	6:58	7:03	5
40	7:30	7:38	7:46	7:52	7:58	8:03	5
18	8:30	8:38	8:46	8:52	8:58	9:03	5
18	9:30	9:38	9:46	9:52	9:58	10:03	5
40	10:30	10:38	10:46	10:52	10:58	11:03	G
18	11:30	11:38	11:46	11:52	11:58	12:03	G

WEEKDAY

SEE MAP ON PAGE 31

Light Type=AM **Bold Type=PM** **G=garage**

Metro Transit Tracker

Real-time bus arrivals for every stop.






mymetrobus.com

Route 5

5 Weekday – East Transfer Point to South Transfer Point

Comes From Route	E East Transfer Point	North St. and Mifflin St.	E. Gorham St. and Ingersoll St.	 Mifflin St. and Pinckney St.	H Park St. and Erin St.	S South Transfer Point	Becomes Route
	6	5	4	3	2	1	
G	5:23	5:29	5:36	5:41	5:46	5:55	5
G	5:45	5:52	6:00	6:06	6:13	6:22	5
5	6:15	6:22	6:30	6:36	6:43	6:52	18
5	6:45	6:52	7:00	7:06	7:13	7:22	18
5	7:15	7:23	7:32	7:39	7:47	7:56	18
5	7:45	7:53	8:02	8:09	8:17	8:26	18
5	8:15	8:23	8:32	8:39	8:47	8:56	18
5	8:45	8:53	9:02	9:09	9:17	9:26	18
5	9:15	9:22	9:30	9:36	9:44	9:53	18
5	9:45	9:52	10:00	10:06	10:14	10:23	18
5	10:15	10:22	10:30	10:36	10:44	10:53	18
5	10:45	10:52	11:00	11:06	11:14	11:23	18
5	11:15	11:22	11:30	11:36	11:44	11:53	18
5	11:45	11:52	12:00	12:06	12:14	12:23	18
5	12:15	12:22	12:30	12:36	12:44	12:53	18
5	12:45	12:52	1:00	1:06	1:14	1:23	18
5	1:15	1:22	1:30	1:36	1:44	1:53	18
5	1:45	1:52	2:00	2:06	2:14	2:23	18
5	2:15	2:22	2:29	2:36	2:45	2:56	18
5	2:45	2:52	2:59	3:06	3:15	3:26	18
5	3:15	3:22	3:29	3:36	3:45	3:56	18
5	3:45	3:52	4:00	4:07	4:16	4:27	18
5	4:15	4:22	4:30	4:37	4:46	4:57	18
5	4:45	4:52	5:00	5:07	5:16	5:27	18
5	5:15	5:22	5:29	5:35	5:43	5:53	18
5	5:45	5:52	5:59	6:05	6:13	6:23	18
5	6:15	6:22	6:29	6:35	6:43	6:53	18
5	7:15	7:22	7:28	7:33	7:40	7:49	18
5	8:15	8:22	8:28	8:33	8:40	8:49	18
5	9:15	9:22	9:28	9:33	9:40	9:49	18
5	10:15	10:22	10:28	10:33	10:40	10:49	18
30	11:15	11:22	11:28	11:33	11:40	11:49	40

WEEKDAY

Light Type=AM **Bold Type=PM** G=garage

SEE MAP ON PAGE 31





Maureen Mangels
Healthcare Graduate

Route 5

5 Saturday/Sunday/Holiday – South Transfer Point to East Transfer Point



Comes From Route	South Transfer Point	Park St. and Fish Hatchery Rd.	W. Main St. and S. Carroll St.	Johnson St. and Ingersoll St.	North St. and Dayton St.	East Transfer Point	Becomes Route
	1	2	3	4	5	6	
40	7:00	7:08	7:19	7:26	7:32	7:39	5
40	8:00	8:08	8:19	8:26	8:32	8:39	5
40	9:00	9:08	9:19	9:26	9:32	9:39	5
40	10:00	10:08	10:19	10:26	10:32	10:39	5
40	11:00	11:08	11:19	11:26	11:32	11:39	5
40	12:00	12:08	12:19	12:26	12:32	12:39	5
40	1:00	1:08	1:19	1:26	1:32	1:39	5
40	2:00	2:08	2:19	2:26	2:32	2:39	5
40	3:00	3:08	3:19	3:26	3:32	3:39	5
40	4:00	4:08	4:19	4:26	4:32	4:39	5
40	5:00	5:08	5:19	5:26	5:32	5:39	5
40	6:00	6:08	6:19	6:26	6:32	6:39	5
40	7:00	7:08	7:19	7:26	7:32	7:39	5*
40	8:00	8:08	8:19	8:26	8:32	8:39	5
40	9:00	9:08	9:19	9:26	9:32	9:39	5
40	10:00	10:08	10:19	10:26	10:32	10:39	G
18	10:30	10:38	10:49	–	–	–	G

5 Saturday/Sunday/Holiday – East Transfer Point to South Transfer Point



Comes From Route	East Transfer Point	North St. and Mifflin St.	E. Gorham St. and Ingersoll St.	Mifflin St. and Pinckney St.	Park St. and Erin St.	South Transfer Point	Becomes Route
	6	5	4	3	2	1	
G	6:45	6:52	6:59	7:05	7:13	7:23	40
5	7:45	7:52	7:59	8:05	8:13	8:23	40
5	8:45	8:52	8:59	9:05	9:13	9:23	40
5	9:45	9:52	9:59	10:05	10:13	10:23	40
5	10:45	10:52	10:59	11:05	11:13	11:23	40
5	11:45	11:52	11:59	12:05	12:13	12:23	40
5	12:45	12:52	12:59	1:05	1:13	1:23	40
5	1:45	1:52	1:59	2:05	2:13	2:23	40
5	2:45	2:52	2:59	3:05	3:13	3:23	40
5	3:45	3:52	3:59	4:05	4:13	4:23	40
5	4:45	4:52	4:59	5:05	5:13	5:23	40
5	5:45	5:52	5:59	6:05	6:13	6:23	40
5	6:45	6:52	6:59	7:05	7:13	7:23	40*
5	7:45	7:52	7:59	8:05	8:13	8:23	40
5	8:45	8:52	8:59	9:05	9:13	9:23	40
5	9:45	9:52	9:59	10:05	10:13	10:23	40

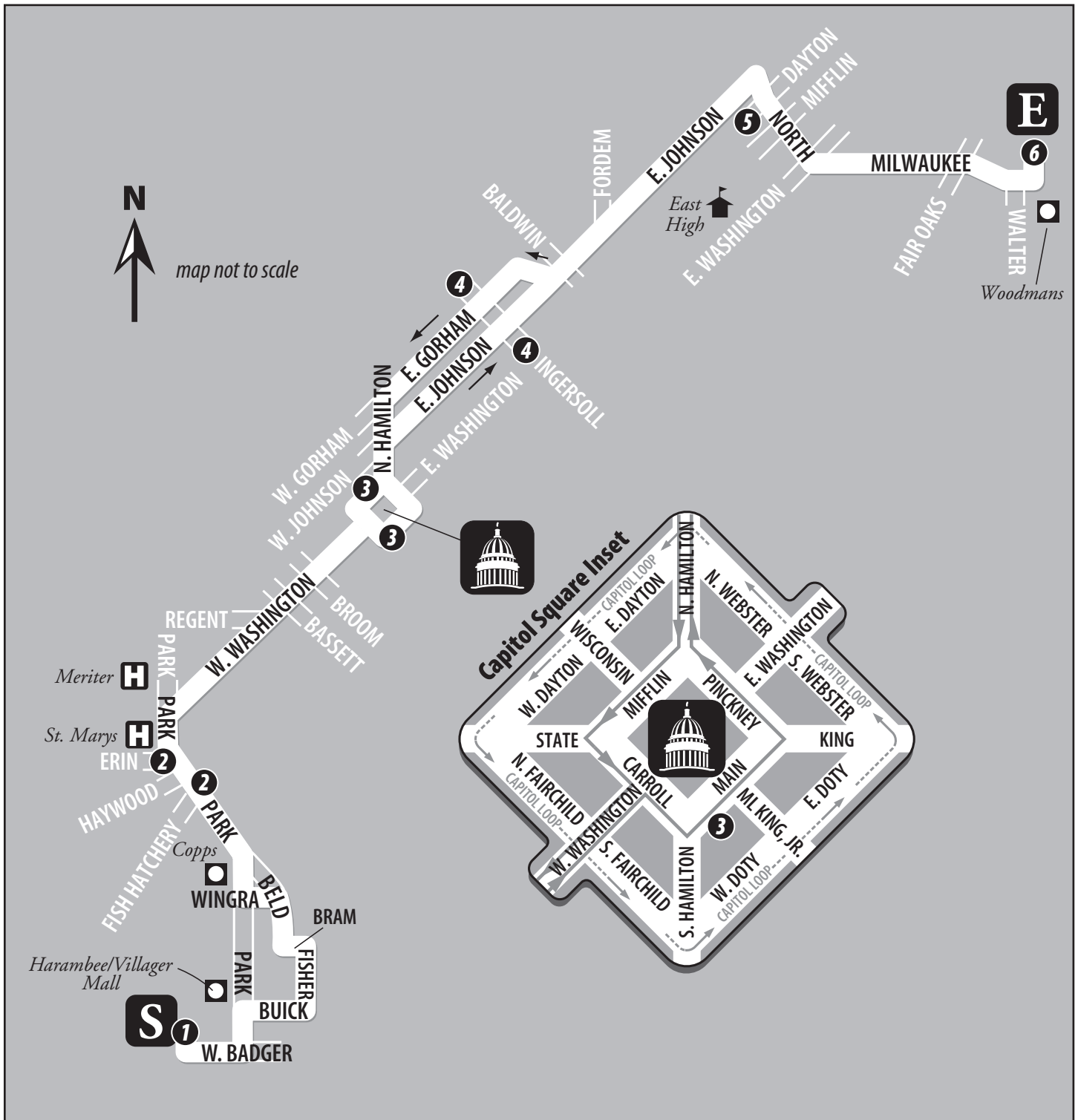
This trip is NOT operated on Sundays or holidays.

These trips are NOT operated on holidays.

* On holidays bus returns to garage.

Light Type=AM **Bold Type=PM** G=garage

Route 5



13,719,186 Riders. 72 Square Miles.

IF YOU ADVERTISE YOUR BUSINESS, TRANSIT IS POSSIBLY THE MOST EFFECTIVE WAY TO GET YOUR MESSAGE OUT TO THE GREATER MADISON AREA. THINK ABOUT IT & GIVE US A CALL.



Adams Outdoor Advertising

AMY NEWTON | 443.4295
anewton@adamsoutdoor.com

Route 6

6 Weekday – West Transfer Point to East Towne Mall



Comes From Route	West Transfer Point	Mineral Point Rd. and Midvale Blvd.	Toepfer Ave. and Tokay Blvd.	Park St. and Regent St.	Main St. and Carroll St.	East Washington Ave. and Ingersoll St.	East Washington Ave. and E. Johnson St.	Wright St. and MATC Truax	Melody Ln. and Independence Ln.	Forest Run and Anniversary Ln.	East Towne Mall	Becomes Route
	1	2	3	4	5	6	7	8	9	10	11	
G	5:30	-:-	5:36	5:45	5:54	5:58	6:03	6:08	-:-	-:-	6:18	6
18	5:45	5:52	-:-	6:01	6:10	6:15	6:21	-:-	6:31	6:38	6:43	6
6	6:00	-:-	6:07	6:17	6:26	6:30	6:36	6:42	-:-	-:-	6:52	6
G	6:15	6:23	-:-	6:33	6:44	6:49	6:55	7:01	7:11	7:17	7:23	6
50	6:30	-:-	6:37	6:48	6:58	7:03	7:09	7:15	-:-	-:-	7:26	6
67	6:45	6:53	-:-	7:04	7:15+	Continues as Route 25						25
67	7:00	-:-	7:08	7:20	7:32	7:38	7:45	7:52	8:02	8:08	8:13	6
67	7:15	7:24	-:-	7:36	7:48	7:54	8:00	8:07	-:-	-:-	8:17	G
67	7:30	-:-	7:38	7:50	8:03	8:09	8:16	8:22	-:-	-:-	8:32	6
67	7:45	7:54	-:-	8:07	8:22	8:28	8:34	8:41	8:51	8:57	9:03	6
67	8:00	-:-	8:08	8:20	8:33	8:39	8:46	8:52	-:-	-:-	9:02	NA
67	8:15	8:24	-:-	8:36	8:49	8:55	9:01	9:07	9:17	9:23	9:28	G
67	8:30	-:-	8:38	8:50	9:03	9:09	9:16	9:22	-:-	-:-	9:32	6
67	8:45	8:53	-:-	9:04	9:16	9:22	-:-	-:-	-:-	-:-	-:-	G
67	9:00	-:-	9:08	9:19	9:32	9:38	9:44	-:-	9:54	10:00	10:06	6
67	9:30	9:38	-:-	9:49	10:02	10:08	10:14	10:20	-:-	-:-	10:32	6
67	10:00	-:-	10:08	10:19	10:32	10:38	10:44	-:-	10:54	11:00	11:06	6
67	10:30	10:38	-:-	10:49	11:02	11:08	11:14	11:20	-:-	-:-	11:32	6
67	11:00	-:-	11:08	11:19	11:32	11:38	11:44	-:-	11:54	12:00	12:06	6
67	11:30	11:38	-:-	11:49	12:02	12:08	12:14	12:20	-:-	-:-	12:32	6
67	12:00	-:-	12:07	12:18	12:32	12:38	12:45	-:-	12:56	1:03	1:09	6
67	12:30	12:38	-:-	12:49	1:03	1:09	1:16	1:23	-:-	-:-	1:35	6
67	1:00	-:-	1:07	1:18	1:32	1:38	1:45	-:-	1:56	2:03	2:09	6
67	1:30	1:38	-:-	1:49	2:03	2:09	2:16	2:23	-:-	-:-	2:35	6
67	2:00	-:-	2:07	2:18	2:32	2:38	2:45	-:-	2:56	3:03	3:09	6
67	2:30	2:38	-:-	2:49	3:03	3:09	3:16	3:23	-:-	-:-	3:35	6
G	2:45	-:-	2:52	3:03	3:17	3:23	3:30	3:37	3:48	3:55	4:02	6
67	3:00	3:08	-:-	3:19	3:33	3:39	3:46	-:-	3:57	4:04	4:10	NA
G	3:15	-:-	3:22	3:34	3:47	3:53	4:00	4:07	-:-	-:-	4:19	20
67	3:30	3:38	-:-	3:50	4:06	4:12	4:19	-:-	4:30	4:37	4:43	NA
51	3:45	-:-	3:52	4:04	4:20	4:26	4:33	4:40	-:-	-:-	4:52	6
67	4:00	4:08	-:-	4:20	4:36	4:42	4:49	-:-	5:00	5:07	5:13	6
67	4:15	-:-	4:22	4:34	4:50	4:56	5:03	5:10	-:-	-:-	5:22	G
67	4:30	4:38	-:-	4:50	5:06	5:12	5:19	-:-	5:30	5:37	5:43	6
67	4:45	-:-	4:52	5:04	5:20	5:26	5:33	5:40	-:-	-:-	5:52	G
67	5:00	5:08	-:-	5:20	5:36	5:42	5:49	-:-	6:00	6:07	6:13	6
67	5:15	-:-	5:22	5:34	5:48	5:54	6:00	6:07	-:-	-:-	6:18	G
67	5:30	5:37	-:-	5:49	6:03	6:09	6:15	-:-	6:26	6:33	6:39	G
67	5:45	5:52	-:-	6:04	6:18	-:-	-:-	-:-	-:-	-:-	-:-	70
67	6:00	-:-	6:07	6:19	6:33	6:39	6:45	6:52	-:-	-:-	7:03	36
67	6:30	6:37	-:-	6:49	7:02	7:08	7:14	-:-	7:24	7:30	7:35	36
67	7:00	-:-	7:07	7:18	7:29	7:34	7:40	7:47	-:-	-:-	7:58	36
67	7:30	7:37	-:-	7:48	7:59	8:04	8:10	-:-	8:20	8:26	8:31	36
67	8:00	-:-	8:07	8:18	8:29	8:34	8:40	8:47	-:-	-:-	8:58	36
67	8:30	8:37	-:-	8:47	8:58	9:03	9:09	-:-	9:18	9:24	9:29	36
67	9:00	-:-	9:07	9:16	9:26	9:31	9:37	9:42	-:-	-:-	9:51	36
67	9:30	9:37	-:-	9:46	9:56	10:01	10:06	-:-	10:15	10:21	10:26	36
67	10:00	-:-	10:06	10:15	10:25	10:30	10:35	10:40	-:-	-:-	-:-	G
67	10:30	10:36	-:-	10:45	10:54	10:58	11:03	-:-	11:10	11:16	-:-	G
67	11:00	-:-	11:06	11:15	11:24	11:28	11:33	11:38	11:47	11:53	-:-	G
67	11:30	11:36	-:-	11:45	11:54	11:58	12:03	-:-	12:10	12:16	-:-	G





WEEKDAY

+ This trip continues as Route 25 to The American Center from Main and Carroll.

Light Type=AM **Bold Type=PM** G=garage

Route 6

6 Weekday – East Towne Mall to West Transfer Point

Comes From Route	   											Becomes Route
	East Towne Mall	Forest Run and Anniversary Ln.	Melody Ln. and Independence Ln.	Wright St. and MATC Truax	East Washington Ave. and E. Johnson St.	East Washington Ave. and Ingersoll St.	Mifflin St. and Pinckney St.	Park St. and University Ave.	Toepfer Ave. and Tokay Blvd.	Mineral Point Rd. and Midvale Ave.	West Transfer Point	
	11	10	9	8	7	6	5	4	3	2	1	
G	--	5:03	5:11	--	5:19	5:25	5:29	5:35	--	5:47	5:55	6
G	--	--	--	5:29	5:34	5:40	5:44	5:50	6:02	--	6:10	67
G	--	5:33	5:41	--	5:49	5:55	5:59	6:05	--	6:17	6:25	67
G	--	--	--	5:57	6:02	6:08	6:13	6:19	6:31	--	6:40	67
G	--	5:59	6:07	--	6:16	6:22	6:27	6:34	--	6:46	6:55	67
G	--	--	--	6:22	6:28	6:34	6:40	6:48	7:01	--	7:10	67
6	6:20	6:25	6:34	--	6:43	6:50	6:56	7:04	--	7:16	7:25	67
20	6:40	--	--	6:49	6:55	7:03	7:09	7:17	7:31	--	7:40	67
6	6:45	6:50	6:59	--	7:09	7:17	7:23	7:32	--	7:46	7:55	67
G	6:53	6:58	7:05	7:16	7:23	7:32	7:38	7:47	8:02	--	8:10	67
6	7:14	7:19	7:28	--	7:40	7:50	7:56	8:04	--	8:17	8:25	67
6	7:41	--	--	7:52	7:58	8:07	8:13	8:21	8:32	--	8:40	67
6	7:47	7:52	8:02	--	8:13	8:21	8:27	8:35	--	8:47	8:55	67
6	8:27	--	--	8:38	8:44	8:51	8:57	9:05	9:17	--	9:25	67
6	8:48	8:53	9:01	--	9:13	9:20	9:26	9:35	--	9:47	9:55	67
6	9:23	--	--	9:35	9:42	9:49	9:55	10:04	10:17	--	10:25	67
6	9:48	9:53	10:01	--	10:13	10:20	10:26	10:35	--	10:47	10:55	67
6	10:23	--	--	10:35	10:42	10:49	10:55	11:04	11:17	--	11:25	67
6	10:46	10:51	10:58	--	11:09	11:16	11:22	11:32	--	11:47	11:55	67
6	11:20	--	--	11:32	11:39	11:46	11:52	12:02	12:17	--	12:25	67
6	11:49	11:54	12:01	--	12:11	12:18	12:24	12:33	--	12:47	12:55	67
6	12:22	--	--	12:34	12:41	12:48	12:54	1:03	1:17	--	1:25	67
6	12:49	12:54	1:01	--	1:11	1:18	1:24	1:33	--	1:47	1:55	67
6	1:22	--	--	1:34	1:41	1:48	1:54	2:03	2:17	--	2:25	67
6	1:44	1:49	1:56	--	2:08	2:15	2:21	2:30	--	2:47	2:55	67
6	2:21	--	--	2:33	2:39	2:46	2:52	3:01	3:17	--	3:25	67
G	2:30	2:35	2:42	--	2:55	3:02	3:08	3:17	--	3:32	3:40	67
6	2:47	--	--	2:59	3:05	3:12	3:18	3:27	3:47	--	3:55	67
NA	3:02	3:07	3:14	--	3:24	3:31	3:37	3:48	--	4:02	4:10	67
6	3:22	--	--	3:34	3:40	3:47	3:53	4:02	4:17	--	4:25	67
G	--	--	--	--	--	4:02	4:07	4:17	--	4:32	4:40	67
6	3:48	--	--	3:59	4:05	4:12	4:18	4:30	4:47	--	4:55	67
G	--	--	--	--	--	4:32	4:37	4:47	--	5:02	5:10	67
6	4:07	4:12	4:19	4:30	4:36	4:43	4:49	5:00	5:16	--	5:25	67
25	--	--	--	--	--	--	5:11	5:22	--	5:36	5:44	67
20	4:39	4:44	4:51	5:02	5:08	5:15	5:21	5:31	5:46	--	5:55	67
6	5:08	--	--	5:19	5:25	5:32	5:38	5:48	--	6:02	6:10	G
6	5:19	5:24	5:31	--	5:40	5:46	5:52	6:02	6:17	--	6:25	67
6	5:56	--	--	6:06	6:12	6:18	6:24	6:33	--	6:47	6:55	67
6	6:23	6:28	6:35	--	6:44	6:50	6:55	7:04	7:17	--	7:25	67
36	6:59	--	--	7:09	7:15	7:21	7:26	7:34	--	7:47	7:55	67
36	7:23	7:28	7:35	--	7:44	7:51	7:56	8:04	8:17	--	8:25	67
36	7:59	--	--	8:09	8:15	8:21	8:26	8:34	--	8:47	8:55	67
36	8:23	8:28	8:35	--	8:44	8:51	8:56	9:04	9:17	--	9:25	67
36	8:59	--	--	9:09	9:15	9:21	9:26	9:34	--	9:47	9:55	67
36	9:25	9:30	9:37	--	9:46	9:53	9:58	10:05	10:17	--	10:25	67
36	10:04	--	--	10:13	10:18	10:24	10:29	10:36	--	10:48	10:55	67
36	10:30	10:34	10:41	--	10:49	10:54	10:59	11:06	11:18	--	11:25	67
36	10:55	--	--	11:04	11:09	11:15	11:20	11:27	--	11:39	11:46	G

WEEKDAY

Route 6

6 Saturday/Sunday/Holiday – West Transfer Point to East Towne Mall



Comes From Route	West Transfer Point	Mineral Point Rd. and Midvale Blvd.	Park St. and Regent St.	Main St. and Carroll St.	East Washington Ave. and Ingersoll St.	East Washington Ave. and E. Johnson St.	Melody Ln. and Independence Ln.	Forest Run and Anniversary Ln.	East Towne Mall	Becomes Route
	1	2	4	5	6	7	9	10	11	
G	6:30	6:35	6:45	7:01	7:07	7:13	-:-	-:-	7:25	36
67	7:30	7:35	7:45	8:01	8:07	8:13	8:24	8:29	8:35	36
67	8:30	8:35	8:45	9:01	9:07	9:13	-:-	-:-	9:25	36
67	9:30	9:35	9:45	10:01	10:07	10:13	10:24	10:29	10:35	36
67	10:30	10:35	10:45	11:01	11:07	11:13	-:-	-:-	11:25	36
67	11:30	11:35	11:45	12:01	12:07	12:13	12:24	12:29	12:35	36
67	12:30	12:35	12:45	1:01	1:07	1:13	-:-	-:-	1:25	36
67	1:30	1:35	1:45	2:01	2:07	2:13	2:24	2:29	2:35	36
67	2:30	2:35	2:45	3:01	3:07	3:13	-:-	-:-	3:25	36
67	3:30	3:35	3:45	4:01	4:07	4:13	4:24	4:29	4:35	36
67	4:30	4:35	4:45	5:01	5:07	5:13	-:-	-:-	5:25	36
67	5:30	5:35	5:45	6:01	6:07	6:13	6:24	6:29	6:35	36
67	6:30	6:35	6:45	7:01	7:07	7:13	7:24	7:29	7:35	36
67	7:30	7:35	7:45	8:01	8:07	8:13	8:24	8:29	8:35	36
67	8:30	8:35	8:45	9:01	9:07	9:13	-:-	-:-	9:25	36
67	9:30	9:35	9:45	10:01	10:07	10:13	10:24	10:29	10:35	36
67	10:30	10:35	10:45	11:01	11:07	11:13	-:-	-:-	11:25	G

6 Saturday/Sunday/Holiday – East Towne Mall to West Transfer Point



Comes From Route	East Towne Mall	Forest Run and Anniversary Ln.	Melody Ln. and Independence Ln.	E. Washington Ave. and E. Johnson St.	E. Washington Ave. and Ingersoll St.	Mifflin St. and Pinckney St.	Park St. and University Ave.	Mineral Point Rd. and Midvale Blvd.	West Transfer Point	Becomes Route
	11	10	9	7	6	5	4	2	1	
G	-:-	5:57	6:03	6:14	6:21	6:28	6:36	6:48	6:55	67
G	-:-	6:57	7:03	7:14	7:21	7:28	7:36	7:48	7:55	67
36	7:52	7:57	8:03	8:14	8:21	8:28	8:36	8:48	8:55	67
36	9:02	-:-	-:-	9:14	9:21	9:28	9:36	9:48	9:55	67
36	9:52	9:57	10:03	10:14	10:21	10:28	10:36	10:48	10:55	67
36	11:02	-:-	-:-	11:14	11:21	11:28	11:36	11:48	11:55	67
36	11:52	11:57	12:03	12:14	12:21	12:28	12:36	12:48	12:55	67
36	1:02	-:-	-:-	1:14	1:21	1:28	1:36	1:48	1:55	67
36	1:52	1:57	2:03	2:14	2:21	2:28	2:36	2:48	2:55	67
36	3:02	-:-	-:-	3:14	3:21	3:28	3:36	3:48	3:55	67
36	3:52	3:57	4:03	4:14	4:21	4:28	4:36	4:48	4:55	67
36	5:02	-:-	-:-	5:14	5:21	5:28	5:36	5:48	5:55	67
36	5:52	5:57	6:03	6:14	6:21	6:28	6:36	6:48	6:55	67
36	7:02	-:-	-:-	7:14	7:21	7:28	7:36	7:48	7:55	67*
36	8:02	-:-	-:-	8:14	8:21	8:28	8:36	8:48	8:55	67
36	9:02	-:-	-:-	9:14	9:21	9:28	9:36	9:48	9:55	67
36	9:52	9:57	10:03	10:14	10:21	10:28	10:36	10:48	10:55	G

These trips are NOT operated on Sundays or holidays.

These trips are NOT operated on holidays.

* On holidays bus returns to garage.

Light Type=AM **Bold Type=PM** G=garage

Route 7

7 Sat/Sun/Holiday – West Transfer Point to East Transfer Point



West Transfer Point

Toefer Ave. and Tokay Blvd.

Monroe St. and Glenway St.



Johnson St. and Park St.



Main St. and Carroll St.



Jenifer St. and Ingersoll St.

Atwood Ave. and Winnebago St.



East Transfer Point

Becomes Route

Comes From Route	1	2	3	4	5	6	7	8	Becomes Route
G	6:27	--	6:35	6:45	6:53	6:59	7:04	7:13	30
63	6:57	7:04	--	7:14	7:22	7:28	7:33	7:42	30
68	7:27	--	7:35	7:45	7:53	7:59	8:04	8:13	30
63	7:57	8:04	--	8:14	8:22	8:28	8:33	8:42	30
68	8:27	--	8:35	8:45	8:53	8:59	9:04	9:13	30
63	8:57	9:04	--	9:14	9:22	9:28	9:33	9:42	30
68	9:27	--	9:35	9:45	9:53	9:59	10:04	10:13	30
63	9:57	10:04	--	10:14	10:22	10:28	10:33	10:42	30
68	10:27	--	10:35	10:45	10:53	10:59	11:04	11:13	30
63	10:57	11:04	--	11:14	11:22	11:28	11:33	11:42	30
68	11:27	--	11:35	11:45	11:53	11:59	12:04	12:13	30
63	11:57	12:04	--	12:14	12:22	12:28	12:33	12:42	30
68	12:27	--	12:35	12:45	12:53	12:59	1:04	1:13	30
63	12:57	1:04	--	1:14	1:22	1:28	1:33	1:42	30
68	1:27	--	1:35	1:45	1:53	1:59	2:04	2:13	30
63	1:57	2:04	--	2:14	2:22	2:28	2:33	2:42	30
68	2:27	--	2:35	2:45	2:53	2:59	3:04	3:13	30
63	2:57	3:04	--	3:14	3:22	3:28	3:33	3:42	30
68	3:27	--	3:35	3:45	3:53	3:59	4:04	4:13	30
63	3:57	4:04	--	4:14	4:22	4:28	4:33	4:42	30
68	4:27	--	4:35	4:45	4:53	4:59	5:04	5:13	30
63	4:57	5:04	--	5:14	5:22	5:28	5:33	5:42	30
68	5:27	--	5:35	5:45	5:53	5:59	6:04	6:13	30
63	5:58	6:04	--	6:14	6:22	6:27	6:32	6:41	30
68	6:28	--	6:35	6:45	6:53	6:58	7:03	7:12	30*
63	6:58	7:04	--	7:14	7:22	7:27	7:32	7:41	30
68	7:28	--	7:35	7:45	7:53	7:58	8:03	8:12	30
63	7:58	8:04	--	8:14	8:22	8:27	8:32	8:41	30
68	8:28	--	8:35	8:45	8:53	8:58	9:03	9:12	30
63	8:58	9:04	--	9:14	9:22	9:27	9:32	9:41	30
68	9:28	--	9:35	9:45	9:53	9:58	10:03	10:12	G
63	9:58	10:04	--	10:14	10:22	10:27	10:32	10:41	G
68	10:28	--	10:35	10:45	10:53	10:58	11:03	11:12	G

This trip is NOT operated on Sundays or holidays.

These trips are NOT operated on holidays.

* On holidays bus returns to garage.

Light Type=AM **Bold Type=PM** G=garage

Metro Transit Tracker









Real-time bus arrivals for every stop.



mymetrobus.com

Route 7

7 Sat/Sun/Holiday – East Transfer Point to West Transfer Point

Comes From Route									Becomes Route
	8	7	6	5	4	3	2	1	
G	6:12	6:20	6:25	6:32	6:40	6:50	-:-	6:58	68
G	6:42	6:50	6:55	7:02	7:10	-:-	7:21	7:28	63
G	7:12	7:20	7:25	7:32	7:40	7:50	-:-	7:58	68
30	7:42	7:50	7:55	8:02	8:10	-:-	8:21	8:28	63
30	8:12	8:20	8:25	8:32	8:40	8:50	-:-	8:58	68
30	8:42	8:50	8:55	9:02	9:10	-:-	9:21	9:28	63
30	9:12	9:20	9:25	9:32	9:40	9:50	-:-	9:58	68
30	9:42	9:50	9:55	10:02	10:10	-:-	10:21	10:28	63
30	10:12	10:20	10:25	10:32	10:40	10:50	-:-	10:58	68
30	10:42	10:50	10:55	11:02	11:10	-:-	11:21	11:28	63
30	11:12	11:20	11:25	11:32	11:40	11:50	-:-	11:58	68
30	11:42	11:50	11:55	12:02	12:10	-:-	12:21	12:28	63
30	12:12	12:20	12:25	12:32	12:40	12:50	-:-	12:58	68
30	12:42	12:50	12:55	1:02	1:10	-:-	1:21	1:28	63
30	1:12	1:20	1:25	1:32	1:40	1:50	-:-	1:58	68
30	1:42	1:50	1:55	2:02	2:10	-:-	2:21	2:28	63
30	2:12	2:20	2:25	2:32	2:40	2:50	-:-	2:58	68
30	2:42	2:50	2:55	3:02	3:10	-:-	3:21	3:28	63
30	3:12	3:20	3:25	3:32	3:40	3:50	-:-	3:58	68
30	3:42	3:50	3:55	4:02	4:10	-:-	4:21	4:28	63
30	4:12	4:20	4:25	4:32	4:40	4:50	-:-	4:58	68
30	4:42	4:50	4:55	5:02	5:10	-:-	5:21	5:28	63
30	5:12	5:20	5:25	5:32	5:40	5:50	-:-	5:58	68
30	5:43	5:50	5:55	6:02	6:09	-:-	6:20	6:27	63
30	6:13	6:20	6:25	6:32	6:39	6:49	-:-	6:57	68
30	6:43	6:50	6:55	7:02	7:09	-:-	7:20	7:27	63*
30	7:13	7:20	7:25	7:32	7:39	7:49	-:-	7:57	68
30	7:43	7:50	7:55	8:02	8:09	-:-	8:20	8:27	63
30	8:13	8:20	8:25	8:32	8:39	8:49	-:-	8:57	68
30	8:43	8:50	8:55	9:02	9:09	-:-	9:20	9:27	63
30	9:13	9:20	9:25	9:32	9:39	9:49	-:-	9:57	68
30	9:43	9:50	9:55	10:02	10:09	-:-	10:20	10:27	63
30	10:13	10:20	10:25	10:32	10:39	10:49	-:-	10:57	G

HOLIDAY
SUNDAY
SATURDAY

These trips are NOT operated on Sundays or holidays.

Light Type=AM Bold Type=PM G=garage

These trips are NOT operated on holidays.

* On holidays bus returns to garage.

13,719,186 Riders. 72 Square Miles.

IF YOU ADVERTISE YOUR BUSINESS, TRANSIT IS POSSIBLY THE MOST EFFECTIVE WAY TO GET YOUR MESSAGE OUT TO THE GREATER MADISON AREA. THINK ABOUT IT & GIVE US A CALL.

 Adams Outdoor Advertising

AMY NEWTON | 443.4295
anewton@adamsoutdoor.com

Route 8

8 Saturday/Sunday/Holiday – Capitol Square to Spring Harbor



Comes From Route	W. Main St. and S. Carroll St.	University Ave. and Park St.	Franklin Ave and University Ave.	Sheboygan Ave. and Eau Claire Ave.	University Ave. and Norman Way	Becomes Route
	1	2	3	4	5	
G	7:08	7:16	7:24	7:30	7:36	8
8	8:08	8:16	8:24	8:30	8:36	8
8	9:08	9:16	9:24	9:30	9:36	8
8	10:08	10:16	10:24	10:30	10:36	8
8	11:08	11:16	11:24	11:30	11:36	8
8	12:08	12:16	12:24	12:30	12:36	8
8	1:08	1:16	1:24	1:30	1:36	8
8	2:08	2:16	2:24	2:30	2:36	8
8	3:08	3:16	3:24	3:30	3:36	8
8	4:08	4:16	4:24	4:30	4:36	8
8	5:08	5:16	5:24	5:30	5:36	8
8	6:08	6:16	6:24	6:30	6:36	8
8	7:08	7:16	7:24	7:30	7:36	8*
8	8:08	8:16	8:24	8:30	8:36	8
8	9:08	9:16	9:24	9:30	9:36	8
8	10:08	10:16	10:24	10:30	10:36	G

8 Saturday/Sunday/Holiday – Spring Harbor to Capitol Square



Comes From Route	University Ave. and Norman Way	Sheboygan Ave. and Eau Claire Ave.	Franklin Ave and University Ave.	University Ave. and Breese Ter.	W. Main St. and S. Carroll St.	Becomes Route
	5	4	3	2	1	
8	7:41	7:44	7:50	7:56	8:06	8
8	8:41	8:44	8:50	8:56	9:06	8
8	9:41	9:44	9:50	9:56	10:06	8
8	10:41	10:44	10:50	10:56	11:06	8
8	11:41	11:44	11:50	11:56	12:06	8
8	12:41	12:44	12:50	12:56	1:06	8
8	1:41	1:44	1:50	1:56	2:06	8
8	2:41	2:44	2:50	2:56	3:06	8
8	3:41	3:44	3:50	3:56	4:06	8
8	4:41	4:44	4:50	4:56	5:06	8
8	5:41	5:44	5:50	5:56	6:06	8
8	6:41	6:44	6:50	6:56	7:06	8
8	7:41	7:44	7:50	7:56	8:06	8
8	8:41	8:44	8:50	8:56	9:06	8
8	9:41	9:44	9:50	9:56	10:06	8

HOLIDAY

SUNDAY

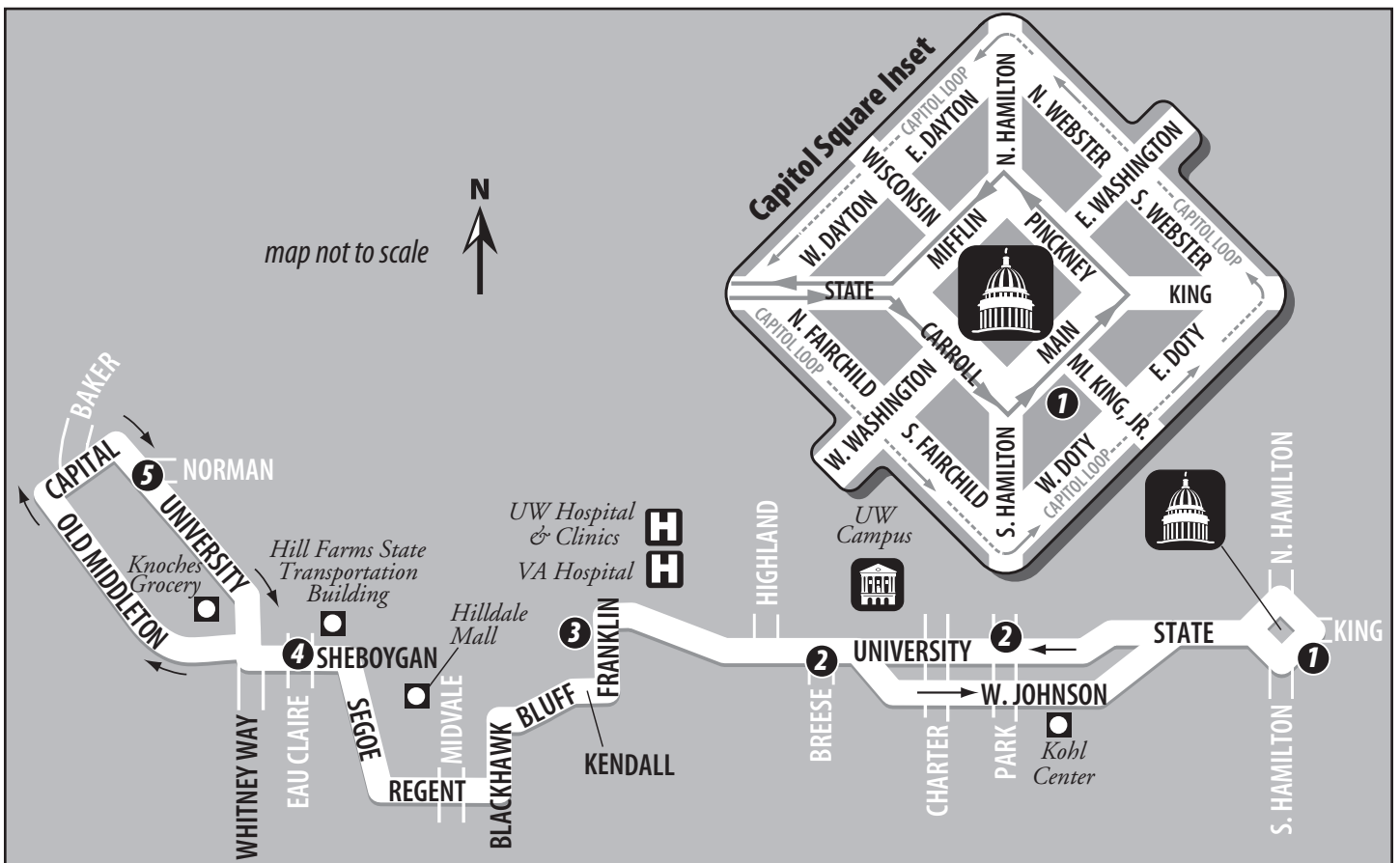
SATURDAY

This trip is NOT operated on Sundays or holidays.

* On holidays bus returns to garage.

These trips are NOT operated on holidays.

Light Type=AM **Bold Type=PM** G=garage



Route 9

9 Weekday—East Transfer Point to UW Hospital



Comes From Route	East Transfer Point	North St. and Mifflin St.	Gorham St. and Ingersoll St.	University Ave. and Park St.	Highland Ave. and Waisman Center	Becomes Route
	1	2	3	4	5	
G	--	7:39	7:46	7:56	8:05	37
G	--	8:09	8:16	8:26	8:35	37
NA	--	8:39	8:46	8:56	9:05	37
33	8:54	9:00	9:07	9:17	9:28	9
33	9:25	9:31	9:38	9:48	9:59	9
33	9:55	10:01	10:08	10:18	10:29	9
33	10:25	10:31	10:38	10:48	10:59	9
33	10:55	11:01	11:08	11:18	11:29	9
33	11:25	11:31	11:38	11:48	11:59	9
33	11:55	12:01	12:08	12:18	12:29	9
33	12:25	12:31	12:38	12:48	12:59	9
33	12:55	1:01	1:08	1:18	1:29	9
33	1:25	1:31	1:38	1:48	1:59	9
33	1:55	2:01	2:08	2:18	2:29	9
9	2:22	2:28	2:35	2:45	2:56	NA

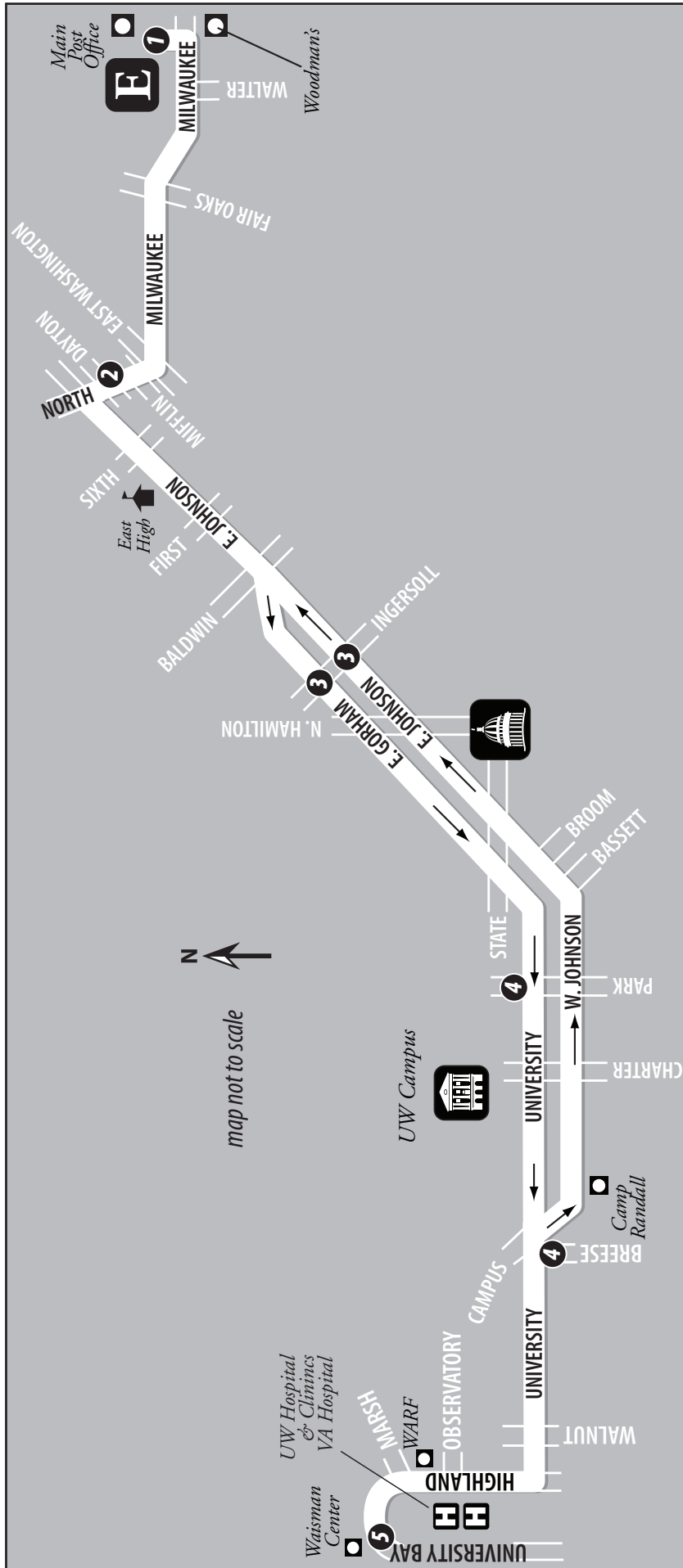
9 Weekday—UW Hospital to East Transfer Point



Comes From Route	Highland Ave. and Waisman Center	University Ave. and Breese Ter.	Johnson St. and Ingersoll St.	North St. and Dayton St.	East Transfer Point	Becomes Route
	5	4	3	2	1	
NA	9:09	9:16	9:30	9:36	9:43	33
9	9:39	9:46	10:00	10:06	10:13	33
9	10:09	10:16	10:30	10:36	10:43	33
9	10:39	10:46	11:00	11:06	11:13	33
9	11:09	11:16	11:30	11:36	11:43	33
9	11:39	11:46	12:00	12:06	12:13	33
9	12:09	12:16	12:30	12:36	12:43	33
9	12:39	12:46	1:00	1:06	1:13	33
9	1:09	1:16	1:30	1:36	1:43	33
9	1:39	1:46	2:00	2:06	2:13	9
9	2:09	2:16	2:30	2:36	2:43	33
9	2:39	2:46	3:00	3:06	3:13	33
G	3:41	3:48	4:02	4:08	--	NA
G	4:11	4:18	4:32	4:38	--	NA
37	4:41	4:48	5:02	5:08	--	G
37	5:11	5:18	5:32	5:38	--	G

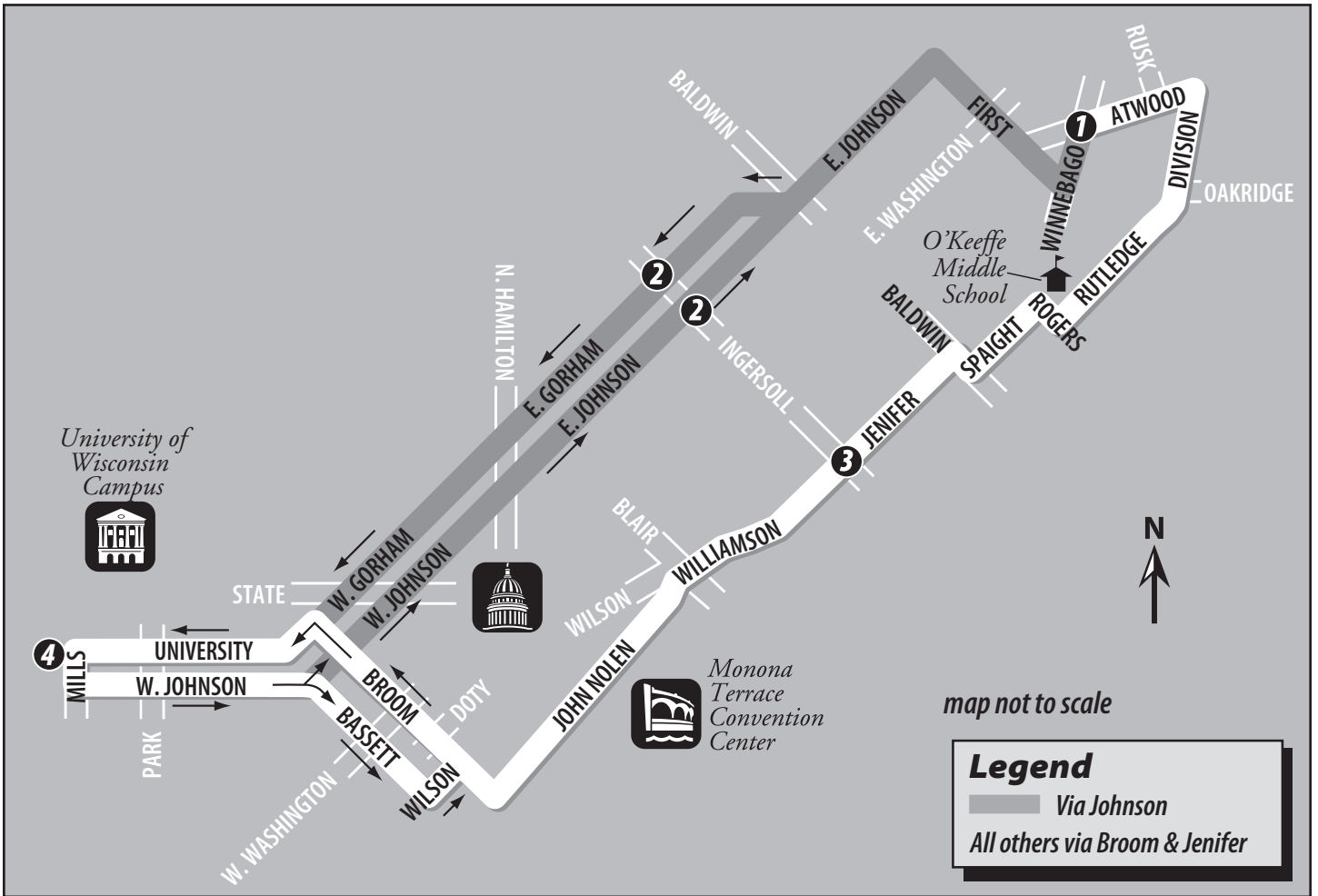
"DOES NOT operate on the following days: Nov. 25-26; Dec. 24, 31; and Jan. 17, 2011. Starting Mon., May 15, trips do not operate for duration of summer. Trips resume in the fall."

Light Type=AM **Bold Type=PM** G=garage



WEEKDAY

Route 10



WEEKDAY

13,719,186 Riders. 72 Square Miles.

IF YOU ADVERTISE YOUR BUSINESS, TRANSIT IS POSSIBLY THE MOST EFFECTIVE WAY TO GET YOUR MESSAGE OUT TO THE GREATER MADISON AREA. THINK ABOUT IT & GIVE US A CALL.



Adams Outdoor Advertising

AMY NEWTON | 443.4295
anewton@adamsoutdoor.com

Metro Transit Tracker

Real-time bus arrivals for every stop.



mymetrobus.com

Route 10

10 Weekday – Schenk-Atwood to UW Campus



Comes From Route	Winnebago St. and Atwood Ave.	Gorham St. and Ingersoll St.	Jenifer St. and Ingersoll St.	Mills St. and University Ave.	Becomes Route
	1	2	3	4	
NA	9:18 %	9:24	-:-	9:35	10
NA	9:26	-:-	9:33	9:47	10
NA	9:49 %	9:55	-:-	10:06	10
10	10:00	-:-	10:07	10:21	10
10	10:19 %	10:25	-:-	10:36	10
10	10:30	-:-	10:37	10:51	10
10	10:49 %	10:55	-:-	11:06	10
10	11:00	-:-	11:07	11:21	10
10	11:19 %	11:25	-:-	11:36	10
10	11:30	-:-	11:37	11:51	10
10	11:49 %	11:55	-:-	12:06	10
10	12:00	-:-	12:07	12:21	10
10	12:19 %	12:25	-:-	12:36	10
10	12:30	-:-	12:37	12:51	10
10	12:49 %	12:55	-:-	1:06	10
10	1:00	-:-	1:07	1:21	10
10	1:19 %	1:25	-:-	1:36	10
10	1:30	-:-	1:37	1:51	10
10	1:49 %	1:55	-:-	2:06	10
10	2:00	-:-	2:07	2:21	G
10	2:19 %	2:25	-:-	2:36	10

% Trips that operate via Johnson depart westbound along Winnebago St. away from Atwood Ave.
All others depart eastbound along Winnebago St. and serve Atwood Ave.

10 Weekday – UW Campus to Schenk-Atwood

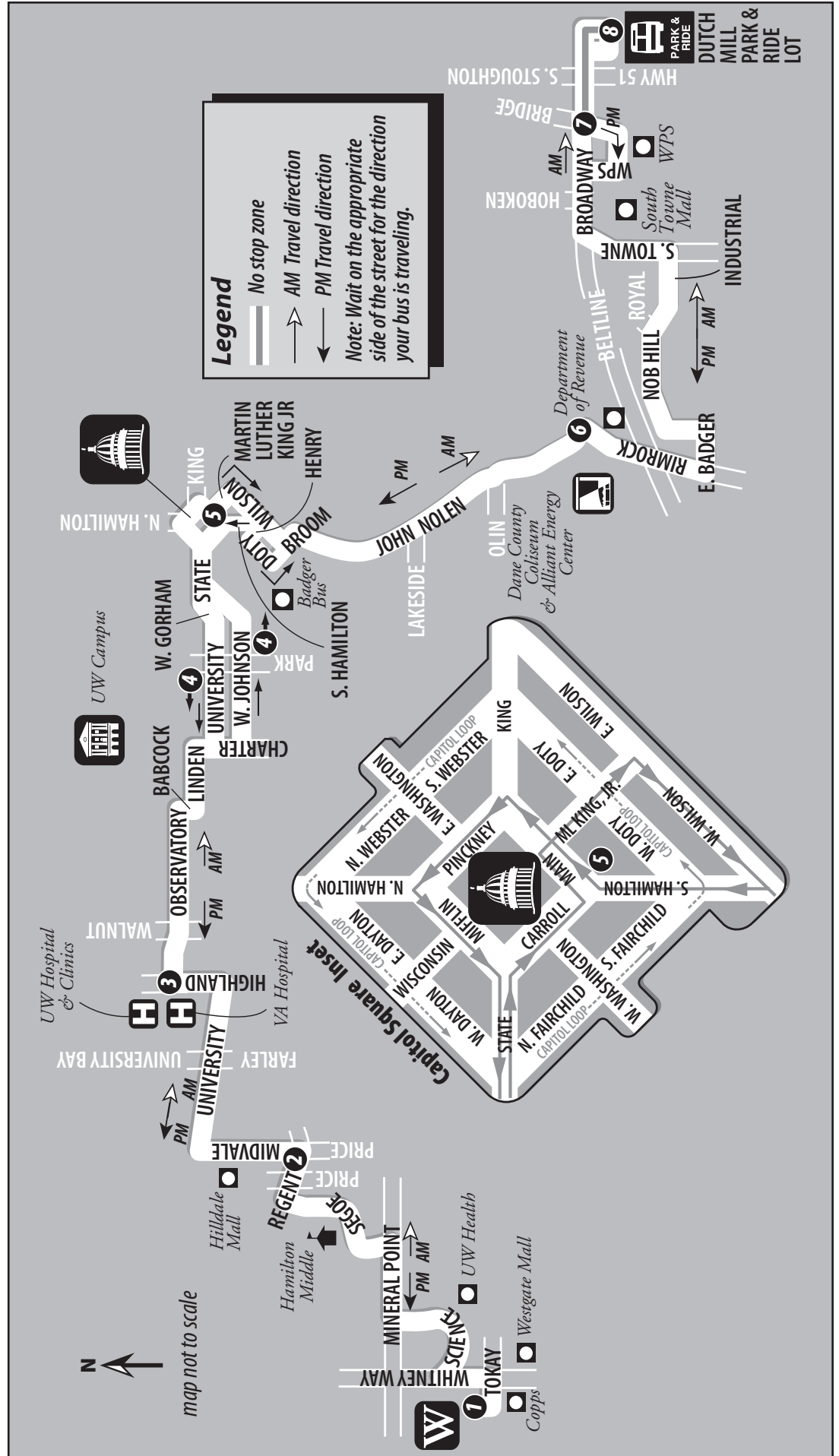


Comes From Route	Mills St. and University Ave.	Jenifer St. and Ingersoll St.	Johnson St. and Ingersoll St.	Winnebago St. and Atwood Ave.	Becomes Route
	4	3	2	1	
10	9:41	-:-	9:53	10:00	10
10	9:58	10:11	-:-	10:19	10
10	10:11	-:-	10:23	10:30	10
10	10:28	10:41	-:-	10:49	10
10	10:41	-:-	10:53	11:00	10
10	10:58	11:11	-:-	11:19	10
10	11:11	-:-	11:23	11:30	10
10	11:28	11:41	-:-	11:49	10
10	11:41	-:-	11:53	12:00	10
10	11:58	12:11	-:-	12:19	10
10	12:11	-:-	12:23	12:30	10
10	12:28	12:41	-:-	12:49	10
10	12:41	-:-	12:53	1:00	10
10	12:58	1:11	-:-	1:19	10
10	1:11	-:-	1:23	1:30	10
10	1:28	1:41	-:-	1:49	10
10	1:41	-:-	1:53	2:00	G
10	1:58	2:11	-:-	2:19	10
10	2:11	-:-	2:23	2:30	NA
G	2:26	2:39	-:-	2:47	NA
10	2:38	-:-	2:50	2:57	NA

WEEKDAY









Route 11

WEEKDAY











Route 11

11 Weekday AM – West Transfer Point to UW Campus - Dutch Mill Park & Ride

Comes From Route	 West Transfer Point	 Regent St. and Price Pl.	 Observatory Dr. and Highland Ave.	 W. Johnson St. and Park St.	 W. Main St. and S. Carroll St.	 Rimrock Rd. and John Nolen Dr.	 Broadway and Bridge Rd.	 Dutch Mill Park & Ride Lot	Becomes Route
	1	2	3	4	5	6	7	8	
G	--	--	--	--	5:59	6:06	6:15	6:22	12
G	--	--	--	--	6:25	6:32	6:41	6:48	12
52	6:15	6:24	6:32	6:44	6:52	6:59	7:08	7:15	12
52	6:45	6:55	7:04	7:17	7:25	7:33	7:42	7:51	12
52	7:15	7:25	7:34	7:47	7:55	8:03	8:12	8:21	12
52	7:45	7:55	8:04	8:17	8:25	--	--	--	G
52	8:15	8:25	8:34	8:47	8:55	--	--	--	G
52	8:45	8:55	9:04	9:17	9:25	--	--	--	70
55	9:15	9:25	9:34	9:47	9:55	--	--	--	G

11 Weekday PM – Dutch Mill Park & Ride to Capitol Square - West Transfer Point

Comes From Route	 Dutch Mill Park & Ride Lot	 Broadway and Bridge Rd.	 John Nolen Dr. and Rimrock Rd.	 W. Main St. and S. Carroll St.	 University Ave. and Park St.	 Highland Ave. and Observatory Dr.	 Regent St. and Price Pl.	 West Transfer Point	Becomes Route
	8	7	6	5	4	3	2	1	
G	--	--	--	3:33	3:43	3:53	4:03	4:11	52
G	--	--	--	4:03	4:13	4:23	4:33	4:41	52
12	4:07	4:14	4:25	4:33	4:43	4:53	5:03	5:11	52
12	4:37	4:44	4:55	5:03	5:13	5:23	5:33	5:41	52
12	5:09	5:16	5:26	5:34	5:44	5:53	6:03	6:11	G

WEEKDAY

Light Type=AM **Bold Type=PM** G=garage



Stay Informed!







Get personalized text & e-mail alerts.

Sign up at mymetrobus.com









Route 12

12 Weekday AM – Dutch Mill Park and Ride to Capitol Square - West Transfer Point

								
Comes From Route	Dutch Mill Park & Ride	Lake Point Dr. and Bridge Rd.	John Nolen Dr. and Rimrock Rd.	W. Main St. and S. Carroll St.	University Ave. and Park St.	University Ave. and Midvale Blvd.	West Transfer Point	Becomes Route
	1	2	3	4	5	6	7	
G	5:53	5:59	6:07	6:14	6:23	6:30	6:37	NA
11	6:23	6:29	6:37	6:44	6:53	7:00	7:07	52
11	6:51	6:58	7:07	7:16	7:26	7:33	7:40	52
11	7:21	7:28	7:37	7:46	7:56	8:03	8:10	52
11	7:56	8:03	8:12	8:20	8:27	--	--	G
11	8:26	8:33	8:42	8:50	8:57	--	--	NA

12 Weekday PM – West Transfer Point to Capitol Square - Dutch Mill Park and Ride

								
Comes From Route	West Transfer Point	University Ave. and Midvale Blvd.	Johnson St. and Charter St.	W. Main St. and S. Carroll St.	John Nolen Dr. and Rimrock Rd.	Lake Point Dr. and Bridge Rd.	Dutch Mill Park & Ride	Becomes Route
	7	6	5	4	3	2	1	
G	--	--	3:27 \$	3:38	3:46	3:54	4:01	11
G	--	--	3:57 \$	4:08	4:16	4:24	4:31	11
52	4:15	4:22	4:30	4:41	4:49	4:57	5:04	11
52	4:45	4:52	5:00	5:11	5:19	5:27	5:34	NA
52	5:15	5:22	5:30	5:41	5:49	5:57	6:04	G
52	5:45	5:52	6:00	6:11	6:19	6:27	6:34	G

\$ This trip starts three minutes earlier on University Ave. at Breese Terrace.

WEEKDAY

13,719,186 Riders. 72 Square Miles.

IF YOU ADVERTISE YOUR BUSINESS, TRANSIT IS POSSIBLY THE MOST EFFECTIVE WAY TO GET YOUR MESSAGE OUT TO THE GREATER MADISON AREA. THINK ABOUT IT & GIVE US A CALL.



Adams Outdoor Advertising

AMY NEWTON | 443.4295
anewton@adamsoutdoor.com



Stay Informed!




Get personalized text & e-mail alerts.

Sign up at mymetrobus.com







Route 13

13 Weekday – South Transfer Point to UW Campus

					
	South Transfer Point	John Nolen Dr. and Rimrock Rd.	Park St. and Fish Hatchery Rd.	University Ave. and Park St.	
Comes From Route	1	2	3	4	
G	5:40	5:48	5:53	6:01	13
40	6:00	6:08	6:13	6:21	13
13	6:30	6:38	6:43	6:51	13
13	7:00	7:10	7:17	7:27	13
13	7:30	7:40	7:47	7:57	13
13	8:00	8:10	8:17	8:27	13
13	8:30	8:40	8:47	8:57	13
13	9:30	9:40	9:47	9:57	13
13	10:30	10:40	10:45	10:54	13
13	11:30	11:40	11:45	11:54	13
13	12:30	12:40	12:45	12:54	G
13	1:30	1:40	1:45	1:54	13
13	2:30	2:40	2:45	2:54	13
NA	3:00	3:10	3:15	3:25	13
13	3:30	3:40	3:45	3:55	13
13	4:00	4:10	4:15	4:25	13
13	4:30	4:40	4:45	4:55	13
13	5:00	5:10	5:15	5:25	13
13	5:30	5:40	5:45	5:55	13
13	6:00	6:09	6:14	6:22	G
13	6:30	6:39	6:44	6:52	13
13	7:30	7:39	7:44	7:52	13
13	8:30	8:38	8:43	8:50	13
13	9:30	9:38	9:43	9:50	13
13	10:30	10:38	10:43	10:50	13
13	11:30	11:38	11:43	11:50	G

Route 13 does not serve the Capitol Square.
 Passengers continuing to State St. or the Capitol Square should disembark on W. Johnson St. at Park St. and transfer to a route continuing downtown.

13 Weekday – UW Campus to South Transfer Point

					
	University Ave. and Park St.	Park St. and Erin St.	John Nolen Dr. and Rimrock Rd.	South Transfer Point	Becomes Route
Comes From Route	4	3	2	1	Becomes Route
13	6:02	6:07	6:14	6:22	13
13	6:32	6:37	6:44	6:52	13
13	7:02	7:07	7:14	7:22	13
13	7:32	7:37	7:44	7:52	13
13	8:02	8:07	8:14	8:22	13
13	8:32	8:37	8:44	8:52	G
13	9:02	9:08	9:15	9:24	13
13	10:02	10:08	10:15	10:24	13
13	11:02	11:08	11:15	11:24	13
13	12:02	12:08	12:15	12:24	13
G	1:02	1:08	1:15	1:24	13
13	2:02	2:08	2:15	2:24	13
13	3:02	3:08	3:15	3:24	13
13	3:32	3:38	3:45	3:54	13
13	4:02	4:08	4:16	4:25	13
13	4:32	4:38	4:46	4:55	13
13	5:02	5:08	5:16	5:25	13
13	5:32	5:38	5:46	5:55	13
13	6:02	6:08	6:16	6:25	13
13	7:02	7:07	7:14	7:22	13
13	8:02	8:07	8:14	8:22	13
13	9:02	9:07	9:14	9:22	13
13	10:02	10:07	10:14	10:22	13
13	11:02	11:07	11:14	11:22	13

Route 13 does not serve the Capitol Square.
 Passengers coming from downtown should ride any bus towards the UW campus, disembark on University Ave. at Park St., and transfer to Route 13.

WEEKDAY

13,719,186 Riders. 72 Square Miles.

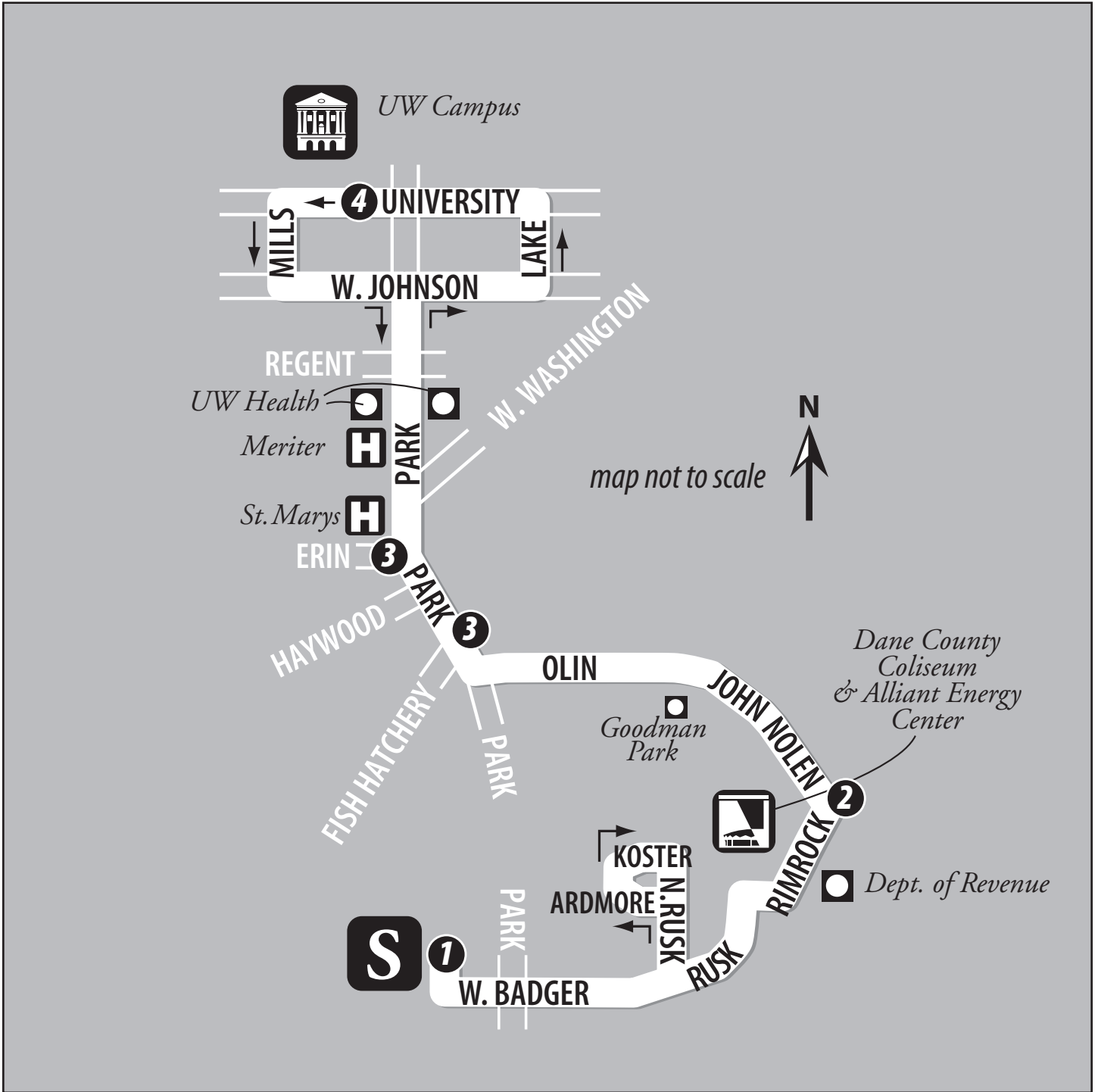
IF YOU ADVERTISE YOUR BUSINESS, TRANSIT IS POSSIBLY THE MOST EFFECTIVE WAY TO GET YOUR MESSAGE OUT TO THE GREATER MADISON AREA. THINK ABOUT IT & GIVE US A CALL.

 Adams Outdoor Advertising

AMY NEWTON | 443.4295
 anewton@adamsoutdoor.com

Route 13

HOLIDAY
SUNDAY
SATURDAY



Metro Transit Tracker





Real-time bus arrivals for every stop.



mymetrobus.com

Route 13

13 Saturday/Sunday/Holiday – South Transfer Point to UW Campus





					
Comes From Route	South Transfer Point	John Nolen Dr. and Rimrock Rd.	Park St. and Fish Hatchery Rd.	University Ave. and Park St.	Becomes Route
	1	2	3	4	
G	6:30	6:39	6:44	6:53	13
18	7:30	7:39	7:44	7:53	13
18	8:30	8:39	8:44	8:53	13
18	9:30	9:39	9:44	9:53	13
18	10:30	10:39	10:44	10:53	13
18	11:30	11:39	11:44	11:53	13
18	12:30	12:39	12:44	12:53	13
18	1:30	1:39	1:44	1:53	13
18	2:30	2:39	2:44	2:53	13
18	3:30	3:39	3:44	3:53	13
18	4:30	4:39	4:44	4:53	13
18	5:30	5:39	5:44	5:53	13
18	6:30	6:39	6:44	6:53	13
18	7:30	7:39	7:44	7:53	13
18	8:30	8:39	8:44	8:53	13
18	9:30	9:39	9:44	9:53	13

SATURDAY SUNDAY HOLIDAY

Route 13 does not serve the Capitol Square.

Passengers continuing to State St. or the Capitol Square should disembark at W. Johnson St. at Park St. and transfer to a route continuing downtown.

13 Saturday/Sunday/Holiday – UW Campus to South Transfer Point

					
Comes From Route	University Ave. and Park St.	Park St. and Erin St.	John Nolen Dr. and Rimrock Rd.	South Transfer Point	Becomes Route
	4	3	2	1	
13	7:02	7:07	7:14	7:22	18
13	8:02	8:07	8:14	8:22	18
13	9:02	9:07	9:14	9:22	18
13	10:02	10:07	10:14	10:22	18
13	11:02	11:07	11:14	11:22	18
13	12:02	12:07	12:14	12:22	18
13	1:02	1:07	1:14	1:22	18
13	2:02	2:07	2:14	2:22	18
13	3:02	3:07	3:14	3:22	18
13	4:02	4:07	4:14	4:22	18
13	5:02	5:07	5:14	5:22	18
13	6:02	6:07	6:14	6:22	18
13	7:02	7:07	7:14	7:22	18*
13	8:02	8:07	8:14	8:22	18
13	9:02	9:07	9:14	9:22	18
13	10:02	10:07	10:14	10:22	G

Route 13 does not serve the Capitol Square.

Passengers coming from downtown should ride any bus towards the UW campus, disembark at University Ave. at Park St., and transfer to Route 13.

These trips are NOT operated on Sundays or holidays.

These trips are NOT operated on holidays.

* On holidays bus returns to garage.

Route 14

14 Weekday – Wexford Ridge to Capitol Square - Richmond Hill



Comes From Route	Tree Lane and Gammon Rd.	Inner Dr. and Colony Dr.	Masthead Dr. and Island Dr.	Sheboygan Ave. and Eau Claire Ave.	Johnson St. and Charter St.	W. Main St. and S. Carroll St.	E. Washington Ave. and Ingersoll St.	East Transfer Point	Swanton Rd. and Thompson Dr.	Cottage Gr. Rd. and Inwood Way	Cottontail Trl. and Kings Mill Way	Becomes Route
	1	2	3	4	5	6	7	8	9	10	11	
G	5:10 %	--	5:16	5:24 +	--	--	--	--	--	--	--	2
G	5:46 %	--	5:52	6:00	6:12	6:20	6:26	6:36	--	--	--	39
G	6:07 %	6:13	6:18	6:27	6:40	6:49	6:55	7:05	--	--	--	39
14	6:37 %	6:43	6:48	6:57	7:10	7:19	7:25	7:35	--	--	--	39
14	7:07 %	7:13	7:18	7:27	7:40	7:49	7:55	8:05	--	--	--	39
14	7:37 %	7:43	7:48	7:57	8:10	8:19	--	--	--	--	--	70
NA	--	--	--	8:14	8:27	8:36	8:42	--	--	--	--	G
14	8:07 %	8:13	8:18	8:27	8:40	8:49	8:55	9:05	--	--	--	G
14	8:41 %	--	8:48	8:57	9:10	9:19	9:25	--	--	--	--	G
28	--	--	--	9:14	9:27	9:36	9:42	--	--	--	--	G
14	9:12 %	--	9:19	9:27	9:39	9:47	--	--	--	--	--	15
NA	--	--	--	9:57	10:10	10:19	10:25	--	--	--	--	G
14	10:12 %	--	10:19	10:27	10:39	10:47	--	--	--	--	--	15
14	11:12 %	--	11:19	11:27	11:39	11:47	--	--	--	--	--	15
14	12:12 %	--	12:19	12:27	12:39	12:47	--	--	--	--	--	15
14	1:11	--	1:17	1:25	1:37	1:47	--	--	--	--	--	15
G	--	--	--	2:17	2:29	2:37	2:43	2:55	3:00	3:07	3:14	39
G	2:31	--	2:37	2:45	2:57	3:07	3:13	3:25	3:30	3:37	3:44	39
G	--	--	--	--	3:27 \$	3:37	3:43	3:55	4:00	4:07	4:14	39
G	3:31	--	3:37	3:45	3:57	4:07	4:13	4:25	4:30	4:37	4:44	39
NA	--	--	--	4:15	4:27	4:37	4:43	4:55	5:00	5:07	5:14	39
14	4:31	--	4:37	4:45	4:57	5:07	5:13	5:25	5:30	5:37	5:44	39
14	5:01	--	5:07	5:15	5:27	5:37	5:43	5:55	6:00	6:07	6:14	G
14	5:34	--	5:39	5:47	5:58	6:07	6:13	6:24	6:29	6:35	6:42	G
NA	6:23	--	6:28	6:36	6:48	6:57	--	--	--	--	--	15
14	7:17	--	7:22	7:30	7:42	7:51	--	--	--	--	--	15
14	8:17	--	8:22	8:30	8:42	8:51	--	--	--	--	--	15
14	9:17	--	9:21	9:29	9:40	9:49	--	--	--	--	--	15
14	10:11	--	10:15	10:22	10:33	10:41	--	--	--	--	--	19

Shaded trip(s) DO NOT operate May 15 through end of August. See September Ride Guide (available in mid-August) for updated information.

- + This trip continues as Route 2 to the North Transfer Point from Sheboygan and Eau Claire.
- % Before 12:30 PM, buses depart westbound along Tree Ln. (away from Gammon Rd.) and operate via Colony Dr. and/or Westfield Rd.
- \$ This trip starts three minutes earlier on University Ave. at Breese Terrace.

WEEKDAY

SEE MAP ON PAGE 56

Metro Transit Tracker

Real-time bus arrivals for every stop.

mymetrobus.com

Route 14

14 Weekday – Richmond Hill to Capitol Square - Wexford Ridge



Comes From Route	Cottontail Trl. and Kings Mill Way	Cottage Gr. Rd. and Inwood Way	Swanton Rd. and Thompson Dr.	East Transfer Point	E. Washington Ave. and Ingersoll St.	E. Mifflin St. and N. Pinckney St.	University Ave. and Park St.	Sheboygan Ave. and Eau Claire Ave.	Island Dr. and Masthead Dr.	Inner Dr. and Colony Dr.	Tree Lane and Gammon Rd.	Becomes Route
	11	10	9	8	7	6	5	4	3	2	1	
G	5:23	5:28	5:35	5:42	5:53	5:59	6:06	6:17	6:23	-:-	6:27	14
G	5:53	5:58	6:05	6:12	6:23	6:29	6:36	6:49	6:55	-:-	7:00	14
G	6:22	6:27	6:34	6:41	6:53	6:59	7:06 #	7:18	7:24	-:-	7:29	14
G	6:50	6:55	7:02	7:10	7:23	7:29	7:36 #	7:49	7:56	-:-	8:01	14
15	7:20	7:25	7:32	7:40	7:53	7:59	8:06	8:19	8:26	-:-	8:31	14
39	7:54	7:59	8:05	8:11	8:23	8:29	8:36	8:49	8:56	-:-	9:01	14
39	8:24	8:29	8:35	8:41	8:53	8:59	9:06	-:-	-:-	-:-	-:-	G
15	8:54	8:59	9:05	9:11	9:23	9:29	9:36	9:49	9:56	-:-	10:01	14
15	-:-	-:-	-:-	-:-	-:-	10:30	10:38	10:52	11:00	-:-	11:05	14
15	-:-	-:-	-:-	-:-	-:-	11:30	11:38	11:52	12:00	-:-	12:05	14
15	-:-	-:-	-:-	-:-	-:-	12:30	12:38	12:52	1:00 %	-:-	1:07	14
15	-:-	-:-	-:-	-:-	-:-	1:30	1:38	1:52	2:00 %	-:-	2:07	15
15	-:-	-:-	-:-	-:-	-:-	2:37	2:45	2:59	3:07 %	-:-	3:14	15
G	-:-	-:-	-:-	-:-	3:31	3:37	3:45	4:01	4:09 %	-:-	4:16	14
39	-:-	-:-	-:-	3:49	4:01	4:07	4:15	4:31	4:39 %	4:43	4:51	14
39	-:-	-:-	-:-	4:19	4:31	4:37	4:45	5:01	5:09 %	5:13	5:21	14
39	-:-	-:-	-:-	4:49	5:01	5:07	5:15	5:31	5:39 %	5:43	5:51	G
39	-:-	-:-	-:-	5:19	5:31	5:37	5:45	6:01	6:09 %	6:13	6:21	G
39	-:-	-:-	-:-	5:49	5:59	6:05	6:12	6:26	6:33 %	-:-	6:40	G
39	-:-	-:-	-:-	6:19	6:29	6:35	6:42	6:56	7:03 %	-:-	7:10	14
15	-:-	-:-	-:-	-:-	-:-	7:35	7:42	7:56	8:03 %	-:-	8:09	14
15	-:-	-:-	-:-	-:-	-:-	8:35	8:42	8:56	9:03 %	-:-	9:09	14
15	-:-	-:-	-:-	-:-	-:-	9:35	9:42	9:56	10:03 %	-:-	10:09	14
15	-:-	-:-	-:-	-:-	-:-	10:35	10:42	10:56	11:03 %	-:-	11:09	G

WEEKDAY

This trip operates on University Ave. between Campus Dr. and Segoe Rd. Does not serve stops on Bluff St. Passengers may exit at stop locations along University Ave. Boardings only at posted Route 14 stops.

% After 12:30 PM, buses operates via Colony Dr. and/or Westfield Rd. before travelling eastbound along Tree Ln. to Gammon Rd.

SEE MAP ON PAGE 56



Stay Informed!

Get personalized text & e-mail alerts.



Sign up at mymetrobus.com



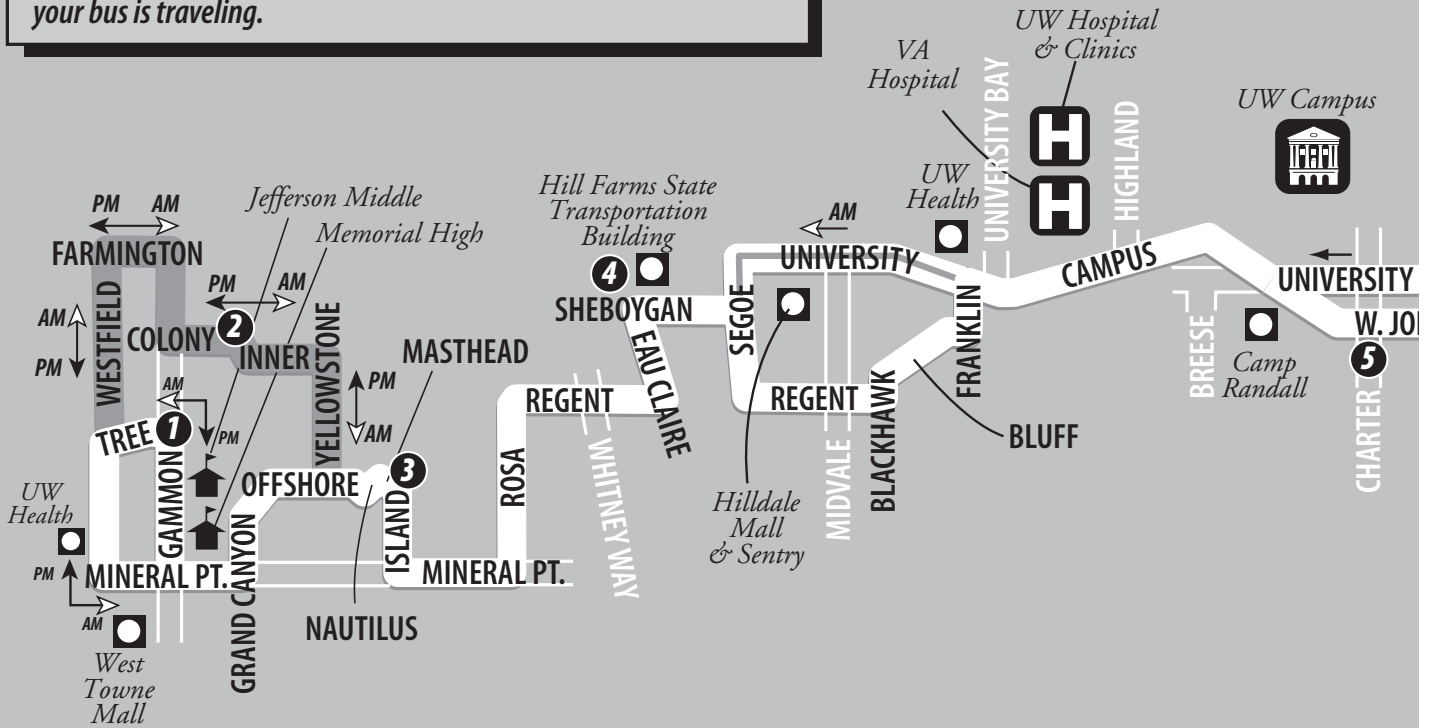

Route 14

Legend

 Peak Hour Service Only  No Stop Zone (AM Only)

 AM Travel direction  PM Travel direction

Note: Wait on the appropriate side of the street for the direction your bus is traveling.



WEEKDAY



Find Us On Route 39

2702 Agriculture Drive, Madison WI 53718



Graphic Design & Interactive Media • Recording & Music Technology
Game Art & Animation • Video & Motion Graphics
A/V Installation • Entertainment & Music Business

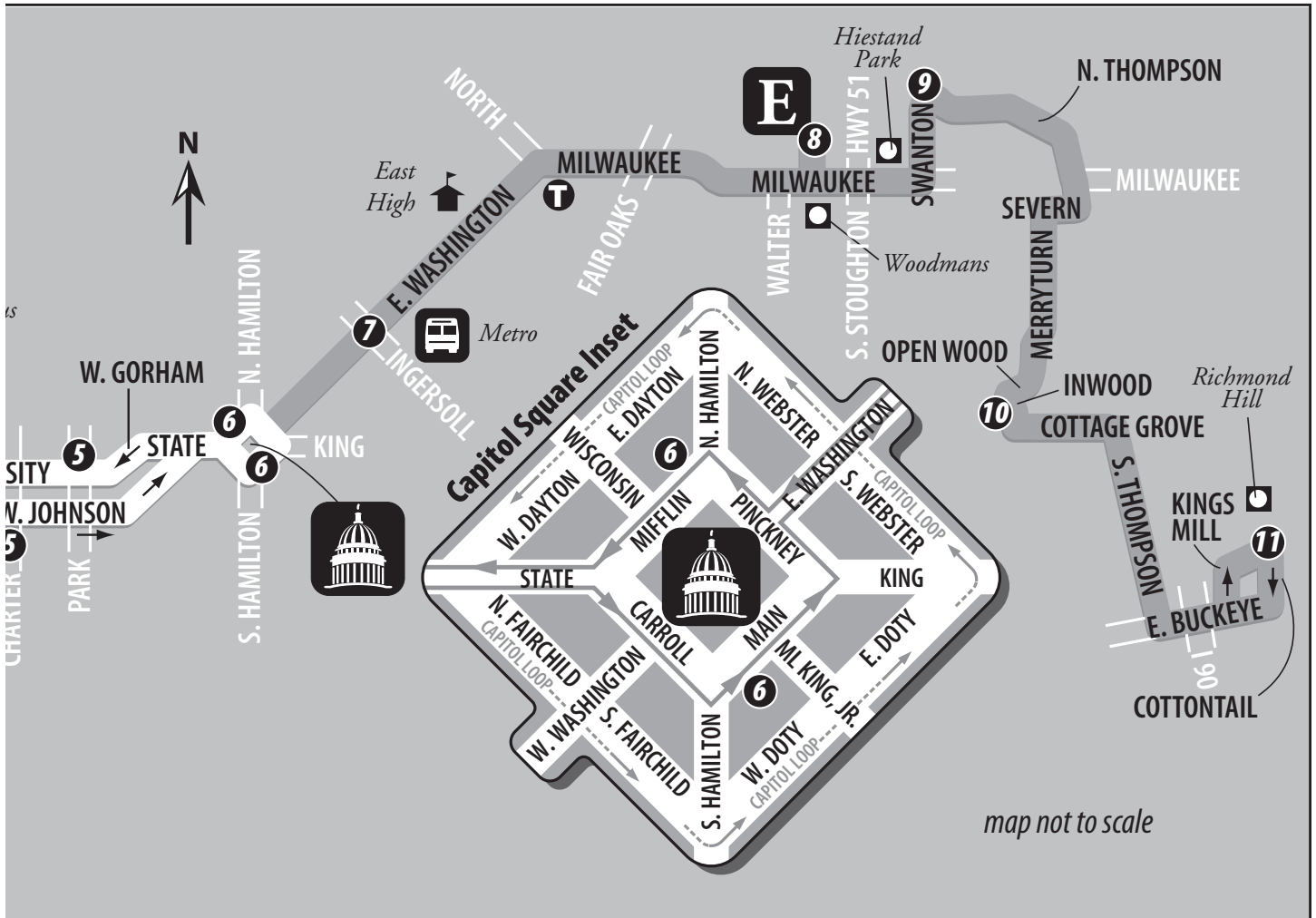
Metro Transit Tracker

Real-time bus arrivals for every stop.



mymetrobus.com

Route 14



WEEKDAY



Stay Informed!
Get personalized text & e-mail alerts.
Sign up at mymetrobus.com





Route 15

15 Weekday – Junction Ridge to Capitol Square - Richmond Hill



Comes From Route	Junction Rd. and Old Sauk Rd.	Randolph Dr. and Westward Way	High Point Rd. and Mineral Pt. Rd.	Junction Rd. and Old Sauk Rd.	Deming Way and Gialamas Way	High Point Rd. and Old Sauk Rd.	Sawmill Rd. and Gammon Rd.	Sheboygan Ave. and Eau Claire Ave.	Johnson St. and Charter St.	W. Main St. and S. Carroll St.	E. Washington Ave. and Ingersoll St.	East Transfer Point	Acewood Blvd. and Cottage Grove Rd.	Cottontail Trl. and Kings Mill Way	Becomes Route
	2	1a	1p	2	3	4	5	6	7	8	9	10	11	12	
G	-:-	5:28	-:-	-:-	-:-	5:33	5:37	5:45	-:-	-:-	-:-	-:-	-:-	-:-	2
G	5:56	6:05	-:-	-:-	-:-	6:10	6:14	6:22	6:31	6:40	6:46	6:57	7:03	7:12	14
G	6:16	6:25	-:-	-:-	-:-	6:30	6:34	6:42	6:51	7:00	7:06	7:17	7:23	7:32	15
G	-:-	-:-	-:-	-:-	-:-	-:-	-:-	7:05	7:16	7:25	7:31	-:-	-:-	-:-	NA
15	6:42	6:51	-:-	-:-	-:-	6:57	7:02	7:12	7:23	7:32	7:38	7:49	7:56	8:05	15
15	7:12	7:21	-:-	-:-	-:-	7:27	7:32	7:42	7:53	8:02	8:08	8:19	8:26	8:35	14
38	-:-	-:-	-:-	-:-	-:-	-:-	-:-	7:46	7:57	8:06	-:-	-:-	-:-	-:-	NA
15	7:41	7:50	-:-	-:-	-:-	7:56	8:01	8:12	8:24	8:33	8:39	-:-	-:-	-:-	G
15	8:13	8:22	-:-	-:-	-:-	8:28	8:33	8:42	8:54	9:02	9:08	-:-	-:-	-:-	NA
38	-:-	-:-	-:-	-:-	-:-	-:-	-:-	9:00	9:11	9:20	9:26	-:-	-:-	-:-	NA
15	8:43	8:52	-:-	-:-	-:-	8:58	9:03	9:12	9:24	9:32	9:38	-:-	-:-	-:-	NA
38	-:-	-:-	-:-	-:-	-:-	-:-	-:-	9:22	9:33	9:42	9:48	-:-	-:-	-:-	G
38	-:-	-:-	-:-	-:-	-:-	-:-	-:-	9:42	9:53	10:02	10:08	-:-	-:-	-:-	G
15	9:28	9:42	-:-	-:-	-:-	9:48	9:53	10:02	10:14	10:22	-:-	-:-	-:-	-:-	14
15	10:26	10:42	-:-	-:-	-:-	10:48	10:53	11:02	11:14	11:22	-:-	-:-	-:-	-:-	14
15	11:26	11:42	-:-	-:-	-:-	11:48	11:53	12:02	12:14	12:22	-:-	-:-	-:-	-:-	14
15	12:26	12:42	-:-	-:-	-:-	12:48	12:53	1:02	1:14	1:22	-:-	-:-	-:-	-:-	14
15	-:-	1:31%	1:45	1:51	-:-	1:53	-:-	2:02	2:14	2:22	-:-	-:-	-:-	-:-	14
14	-:-	2:14	2:17	2:23	-:-	2:25	-:-	2:34	2:46	2:54	3:00	3:11	3:17	3:28	15
15	-:-	2:31%	2:41	2:48	-:-	2:51	-:-	3:00	3:11	3:21	3:27	3:39	3:45	3:57	15
G	-:-	-:-	-:-	-:-	-:-	-:-	-:-	-:-	3:41 \$	3:51	3:57	4:09	4:15	4:27	15
14	-:-	3:28	3:31	3:38	3:44	3:51	-:-	4:00	4:11	4:21	4:27	4:39	4:45	4:57	15
15	-:-	3:49%	4:01	4:08	4:14	4:21	-:-	4:30	4:41	4:51	4:57	5:09	5:15	5:27	G
15	-:-	4:23%	4:31	4:38	4:44	4:51	-:-	5:00	5:11	5:21	5:27	5:39	5:45	5:57	G
15	-:-	4:53%	5:01	5:08	5:14	5:21	-:-	5:30	5:41	5:51	5:57	6:09	6:15	6:27	G
15	-:-	5:23%	5:31	5:38	5:44	5:51	-:-	6:00	6:11	6:21	6:27	-:-	-:-	-:-	G
15	-:-	6:23%	6:41	6:47	-:-	6:49	-:-	6:57	7:07	7:16	-:-	-:-	-:-	-:-	14
15	-:-	7:39%	7:47	7:53	-:-	7:55	-:-	8:03	8:13	8:22	-:-	-:-	-:-	-:-	14
15	-:-	8:39%	8:47	8:53	-:-	8:55	-:-	9:03	9:13	9:22	-:-	-:-	-:-	-:-	14
15	-:-	9:39%	9:47	9:53	-:-	9:55	-:-	10:03	10:13	10:22	-:-	-:-	-:-	-:-	14

Shaded trip(s) DO NOT operate May 15 through end of August. See September Ride Guide (available in mid-August) for updated information.

- + This trip continues as Route 2 to the North Transfer Point from Sheboygan and Eau Claire.
- \$ This trip starts three minutes earlier on University Ave. at Breese Terrace.
- % After 1 PM, buses wait on High Point Rd. south of Mineral Point Rd. before departing towards downtown via Junction Rd.

WEEKDAY

SEE MAP ON PAGE 60

Metro Transit Tracker

Real-time bus arrivals for every stop.

mymetrobus.com

Route 15

15 Weekday – Richmond Hill to Capitol Square - Junction Ridge



Comes From Route	Cottontail Trl. and Kings Mill Way	Acewood Blvd. and Cottage Grove Rd.	East Transfer Point	E. Washington Ave. and Ingersoll St.	E. Mifflin St. and N. Pinckney St.	University Ave. and Park St.	Sheboygan Ave. and Eau Claire Ave.	Sawmill Rd. and Gammon Rd.	High Point Rd. and Old Sauk Rd.	Deming Way and Gialamas Way	Junction Rd. and Old Sauk Rd.	Randolph Dr. and Westward Way	High Point Rd. and Mineral Pt. Rd.	Junction Rd. and Old Sauk Rd.	Becomes Route
	12	11	10	9	8	7	6	5	4	3	2	1a	1p	2	
G	5:20	5:31	5:39	5:49	5:55	6:02	6:13	-:-	6:21	6:27	6:33%	6:51	-:-	-:-	15
G	5:48	6:00	6:08	6:19	6:25	6:32	6:44	-:-	6:53	6:59	7:05%	7:21	-:-	-:-	15
G	6:15	6:27	6:35	6:47	6:53	7:00	7:12	-:-	7:21	7:27	7:33%	7:50	-:-	-:-	15
G	6:39	6:51	6:59	7:12	7:18	7:25	7:37	-:-	7:46	7:52	7:58%	8:22	-:-	-:-	15
39	7:09	7:21	7:29	7:42	7:48	7:55	8:07	-:-	8:16	8:22	8:28%	8:52	-:-	-:-	15
15	7:41	7:52	8:00	8:12	8:18	8:25	-:-	-:-	-:-	-:-	-:-	-:-	-:-	-:-	G
15	8:11	8:22	8:30	8:42	8:48	8:55	9:07	-:-	9:16	9:22	9:28	9:37%	-:-	-:-	15
39	8:41	8:52	9:00	9:12	9:18	9:25	-:-	-:-	-:-	-:-	-:-	-:-	-:-	-:-	G
14	-:-	-:-	-:-	-:-	9:55	10:03	10:15	-:-	10:24	-:-	10:26	10:35%	-:-	-:-	15
14	-:-	-:-	-:-	-:-	10:55	11:03	11:15	-:-	11:24	-:-	11:26	11:35%	-:-	-:-	15
14	-:-	-:-	-:-	-:-	11:55	12:03	12:15	-:-	12:24	-:-	12:26	12:35%	-:-	-:-	15
14	-:-	-:-	-:-	-:-	12:55	1:03	1:15	1:22	1:27	-:-	-:-	1:31	1:34	-:-	15
14	-:-	-:-	-:-	-:-	1:55	2:03	2:15	2:22	2:27	-:-	-:-	2:31	2:34	-:-	15
G	-:-	-:-	-:-	2:17	2:22	2:30	2:42	-:-	-:-	-:-	-:-	-:-	-:-	-:-	NA
G	-:-	-:-	-:-	3:07	3:13	3:21	3:33	3:40	3:45	-:-	-:-	3:49	3:52	-:-	15
NA	-:-	-:-	-:-	3:37	3:43	3:51	4:05	4:13	4:18	-:-	-:-	4:23	4:26	-:-	15
15	3:37	3:48	3:56	4:07	4:13	4:21	4:35	4:43	4:48	-:-	-:-	4:53	4:56	-:-	15
15	4:07	4:18	4:26	4:37	4:43	4:51	5:05	5:13	5:18	-:-	-:-	5:23	5:26	-:-	15
15	4:37	4:48	4:56	5:07	5:13	5:21	5:35	5:43	5:48	-:-	-:-	5:53	5:56	6:02	G
15	5:07	5:18	5:26	5:37	5:43	5:51	6:05	6:13	6:18	-:-	-:-	6:23	6:26	-:-	15
NA	5:46	5:56	6:04	6:14	6:20	6:27	6:39	6:46	6:50	-:-	-:-	6:54	6:57	7:03	G
14	-:-	-:-	-:-	-:-	7:05	7:12	7:24	7:31	7:35	-:-	-:-	7:39	7:42	-:-	15
14	-:-	-:-	-:-	-:-	8:05	8:12	8:24	8:31	8:35	-:-	-:-	8:39	8:42	-:-	15
14	-:-	-:-	-:-	-:-	9:05	9:12	9:24	9:31	9:35	-:-	-:-	9:39	9:42	-:-	15
14	-:-	-:-	-:-	-:-	10:05	10:12	10:24	10:31	10:35	-:-	-:-	10:39	10:42	10:48	G

WEEKDAY

% Before 1 PM, buses operate via Junction Rd. and wait on Junction Rd. south of Old Sauk Rd., or on Randolph Dr. north of Mineral Pt. Rd., before departing towards downtown.

SEE MAP ON PAGE 60

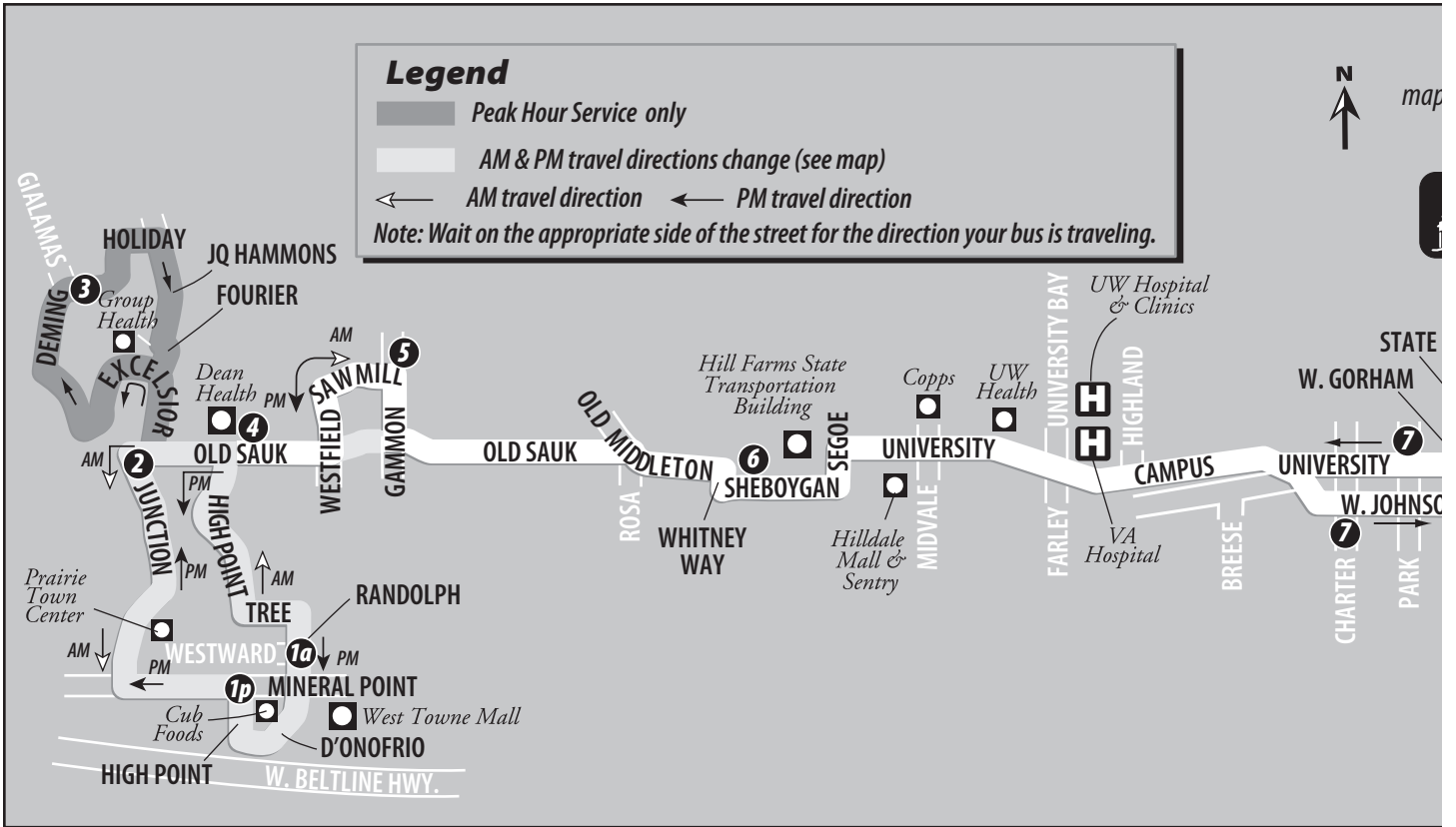
13,719,186 Riders. 72 Square Miles.

IF YOU ADVERTISE YOUR BUSINESS, TRANSIT IS POSSIBLY THE MOST EFFECTIVE WAY TO GET YOUR MESSAGE OUT TO THE GREATER MADISON AREA. THINK ABOUT IT & GIVE US A CALL.

Adams Outdoor Advertising

AMY NEWTON | 443.4295
anewton@adamsoutdoor.com

Route 15



WEEKDAY

An easier way to get to work. Ask your employer!

Metro Commute Card

M Metro mymetrobus.com
(608) 266-4466

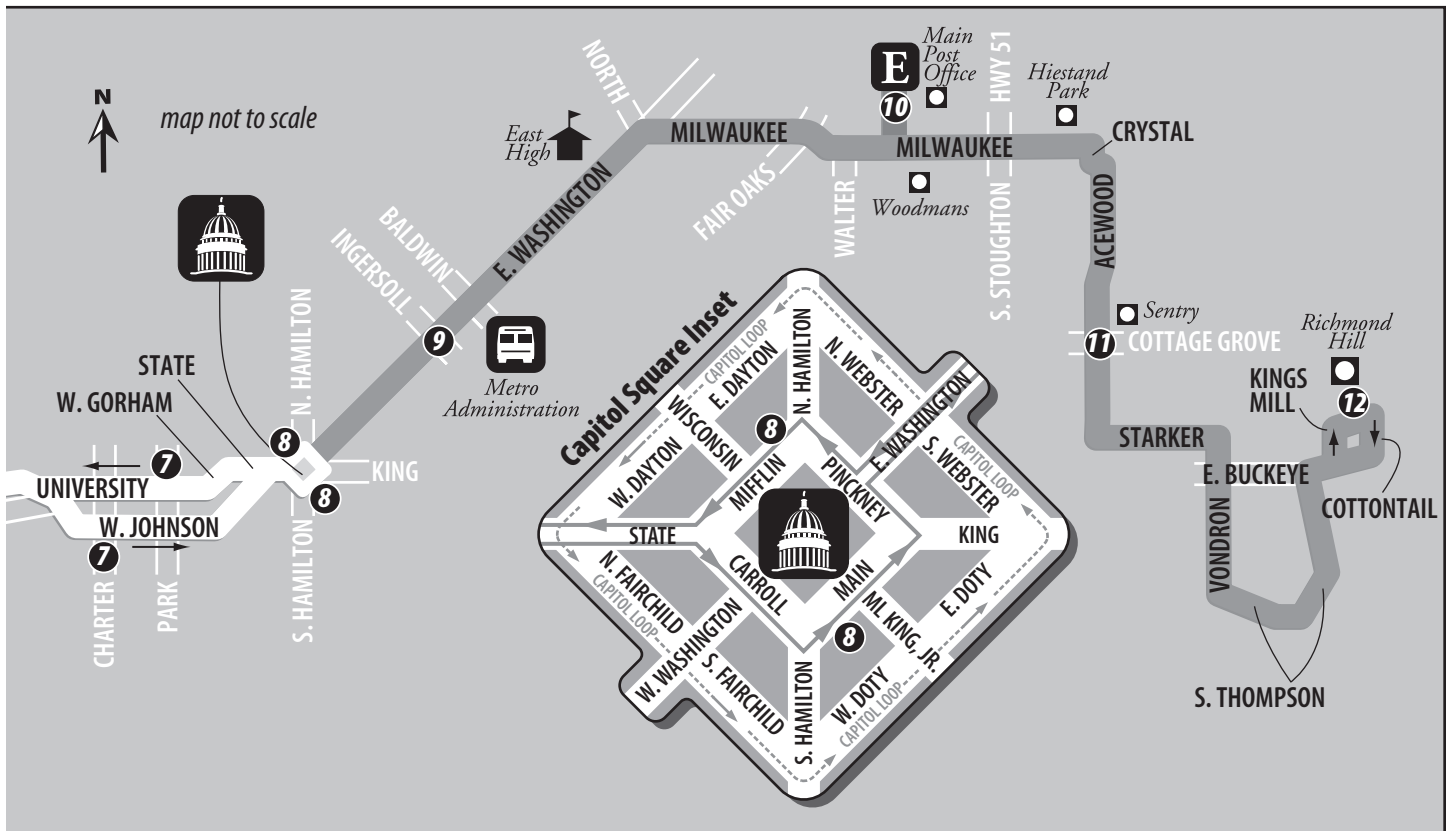
The Commute Card is a great way to offer a benefit to employees.
-Mark Clear, CEO, IMS

Metro Transit Tracker

Real-time bus arrivals for every stop.

M Metro mymetrobus.com

Route 15



WEEKDAY

13,719,186 Riders. 72 Square Miles.

IF YOU ADVERTISE YOUR BUSINESS, TRANSIT IS POSSIBLY THE MOST EFFECTIVE WAY TO GET YOUR MESSAGE OUT TO THE GREATER MADISON AREA. THINK ABOUT IT & GIVE US A CALL.



Adams Outdoor Advertising

AMY NEWTON | 443.4295
anewton@adamsoutdoor.com



Stay Informed!

Get personalized text & e-mail alerts.

Sign up at mymetrobus.com



Route 16

16 Weekday – South Transfer Point to East Transfer Point

Comes From Route	<div style="display: flex; justify-content: space-around; align-items: center;"> <div style="border: 1px solid black; border-radius: 50%; padding: 5px; font-weight: bold; font-size: 24px;">S</div> <div style="border: 1px solid black; border-radius: 50%; padding: 5px; font-weight: bold; font-size: 24px;">E</div> </div>					Becomes Route
	South Transfer Point	Moorland Rd. and Rimrock Rd.	Broadway and Bridge Rd.	Pflaum Rd. and Alder Rd.	East Transfer Point	
	1	2	3	4	5	
G	--	--	--	5:55	6:11	16
16	6:00	6:08	6:17	6:24	6:40	16
16	6:30	6:38	6:47	6:54	7:10	16
16	7:00	7:08	7:17	7:24	7:40	16
16	7:30	7:38	7:47	7:54	8:10	16
16	8:00	8:08	8:17	8:24	8:40	16
16	8:30	8:38	8:47	8:54	9:10	32
16	9:30	9:38	9:47	9:54	10:10	32
16	10:30	10:38	10:47	10:54	11:10	32
16	11:30	11:38	11:47	11:54	12:10	32
16	12:30	12:38	12:47	12:54	1:10	32
16	1:30	1:38	1:47	1:54	2:10	32
16	2:30	2:38	2:47	2:54	3:10	16
16	--	--	--	3:24	3:40	16
16	3:30	3:38	3:47	3:54	4:10	16
16	4:00	4:08	4:17	4:24	4:40	16
16	4:30	4:38	4:47	4:54	5:10	16
16	5:00	5:08	5:17	5:24	5:40	16
16	5:30	5:38	5:47	5:54	6:10	16
16	6:00	6:08	6:17	6:24	6:40	16
NA	6:30	6:38	6:47	6:54	7:10	32
16	7:30	7:38	7:47	7:54	8:10	32
16	8:30	8:38	8:47	8:54	9:10	32
16	9:30	9:38	9:47	9:54	10:10	32
16	10:30	10:38	10:47	10:54	11:10	16
16	11:30	11:38	11:47	--	--	G

16 Saturday/Sunday/Holiday

16	6:30	6:38	6:47	6:54	7:10	32
16	7:30	7:38	7:47	7:54	8:10	32
16	8:30	8:38	8:47	8:54	9:10	32
16	9:30	9:38	9:47	9:54	10:10	32
16	10:30	10:38	10:47	10:54	11:10	32
16	11:30	11:38	11:47	11:54	12:10	32
16	12:30	12:38	12:47	12:54	1:10	32
16	1:30	1:38	1:47	1:54	2:10	32
16	2:30	2:38	2:47	2:54	3:10	32
16	3:30	3:38	3:47	3:54	4:10	32
16	4:30	4:38	4:47	4:54	5:10	32
16	5:30	5:38	5:47	5:54	6:10	32
16	6:30	6:38	6:47	6:54	7:10	32*
16	7:30	7:38	7:47	7:54	8:10	32
16	8:30	8:38	8:47	8:54	9:10	32
16	9:30	9:38	9:47	9:54	10:10	32
16	10:30	10:37	10:45	10:51	11:05	G

16 Weekday – East Transfer Point to South Transfer Point

Comes From Route	<div style="display: flex; justify-content: space-around; align-items: center;"> <div style="border: 1px solid black; border-radius: 50%; padding: 5px; font-weight: bold; font-size: 24px;">E</div> <div style="border: 1px solid black; border-radius: 50%; padding: 5px; font-weight: bold; font-size: 24px;">S</div> </div>					Becomes Route
	East Transfer Point	Pflaum Rd. and Alder Rd.	Broadway and Bridge Rd.	Moorland Rd. and Rimrock Rd.	South Transfer Point	
	5	4	3	2	1	
G	--	--	5:37	5:46	5:56	16
G	--	--	6:07	6:16	6:26	16
16	6:15	6:27	6:33	6:42	6:55	16
16	6:45	6:57	7:03	7:12	7:25	16
16	7:15	7:27	7:33	7:42	7:55	16
16	7:45	7:57	8:03	8:12	8:25	16
16	8:15	8:27	8:33	8:42	8:55	G
16	8:45	8:57	9:03	9:12	9:25	16
32	9:45	9:57	10:03	10:12	10:25	16
32	10:45	10:57	11:03	11:12	11:25	16
32	11:45	11:57	12:03	12:12	12:25	16
32	12:45	12:57	1:03	1:12	1:25	16
32	1:45	1:57	2:03	2:12	2:25	16
32	2:45	2:57	3:03	3:12	3:25	16
G	3:15	3:27	3:33	3:42	3:55	16
16	3:45	3:57	4:03	4:12	4:25	16
16	4:15	4:27	4:33	4:42	4:55	16
16	4:45	4:57	5:03	5:12	5:25	16
16	5:15	5:27	5:33	5:42	5:55	16
16	5:45	5:57	6:03	6:12	6:25	G
16	6:15	6:27	6:33	6:42	6:55	G
16	6:45	6:57	7:03	7:12	7:25	16
32	7:45	7:57	8:03	8:12	8:25	16
32	8:45	8:57	9:03	9:12	9:25	16
32	9:45	9:57	10:03	10:12	10:25	16
32	10:45	10:57	11:03	11:12	11:25	16
16	11:15	11:27	--	--	--	G

16 Saturday/Sunday/Holiday

32	6:45	6:57	7:03	7:12	7:25	16
32	7:45	7:57	8:03	8:12	8:25	16
32	8:45	8:57	9:03	9:12	9:25	16
32	9:45	9:57	10:03	10:12	10:25	16
32	10:45	10:57	11:03	11:12	11:25	16
32	11:45	11:57	12:03	12:12	12:25	16
32	12:45	12:57	1:03	1:12	1:25	16
32	1:45	1:57	2:03	2:12	2:25	16
32	2:45	2:57	3:03	3:12	3:25	16
32	3:45	3:57	4:03	4:12	4:25	16
32	4:45	4:57	5:03	5:12	5:25	16
32	5:45	5:57	6:03	6:12	6:25	16
32	6:45	6:57	7:03	7:12	7:25	16*
32	7:45	7:57	8:03	8:12	8:25	16
32	8:45	8:57	9:03	9:12	9:25	16
32	9:45	9:57	10:03	10:12	10:25	16
32	10:45	10:56	11:01	11:09	11:20	G

* On holidays bus returns to garage.

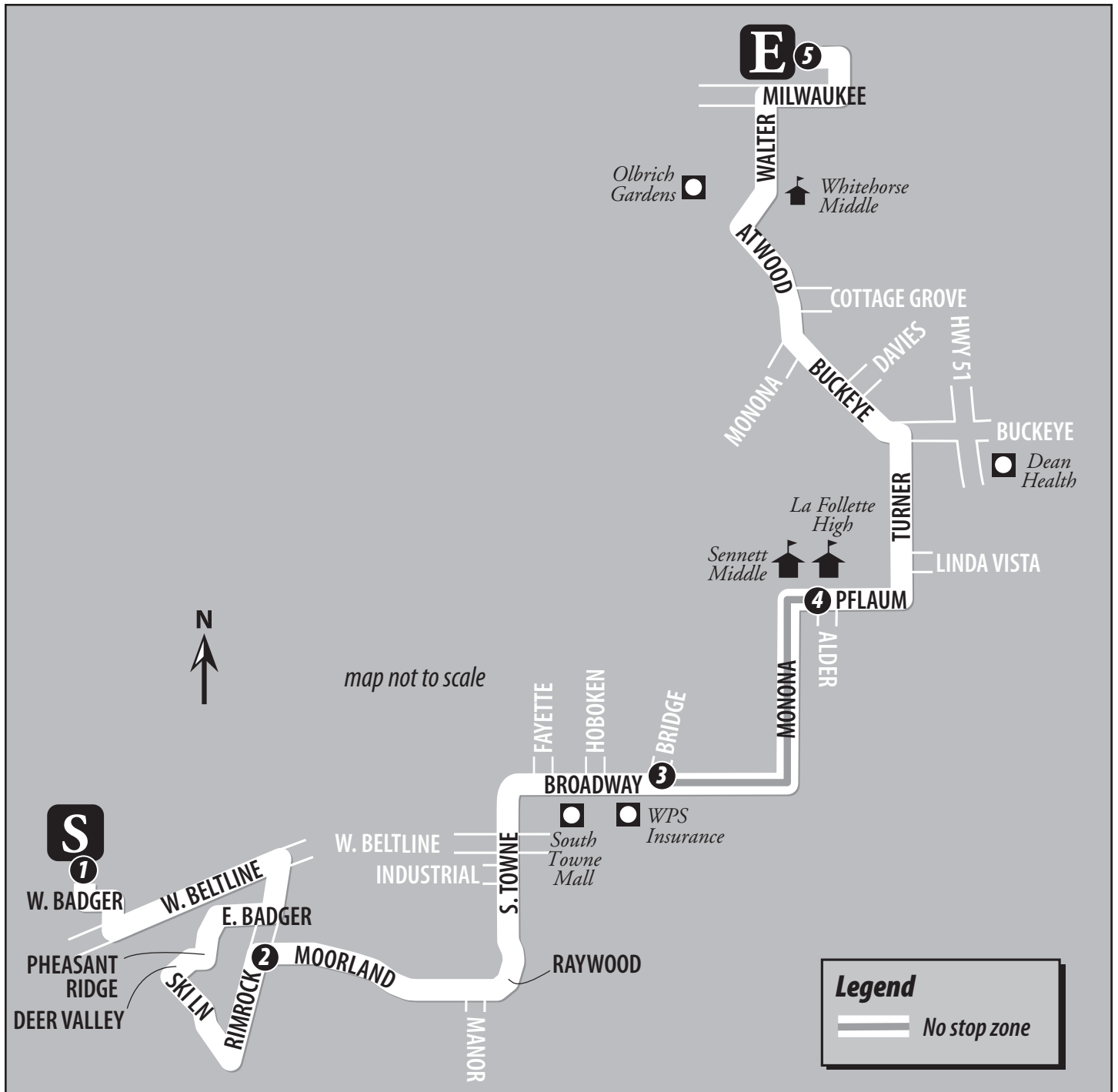
No stops between Broadway and Bridge Rd. or Pflaum Rd. and Alder Rd.

These trips are NOT operated on Sundays or holidays.

These trips are NOT operated on holidays.

Light Type=AM **Bold Type=PM** G=garage

Route 16



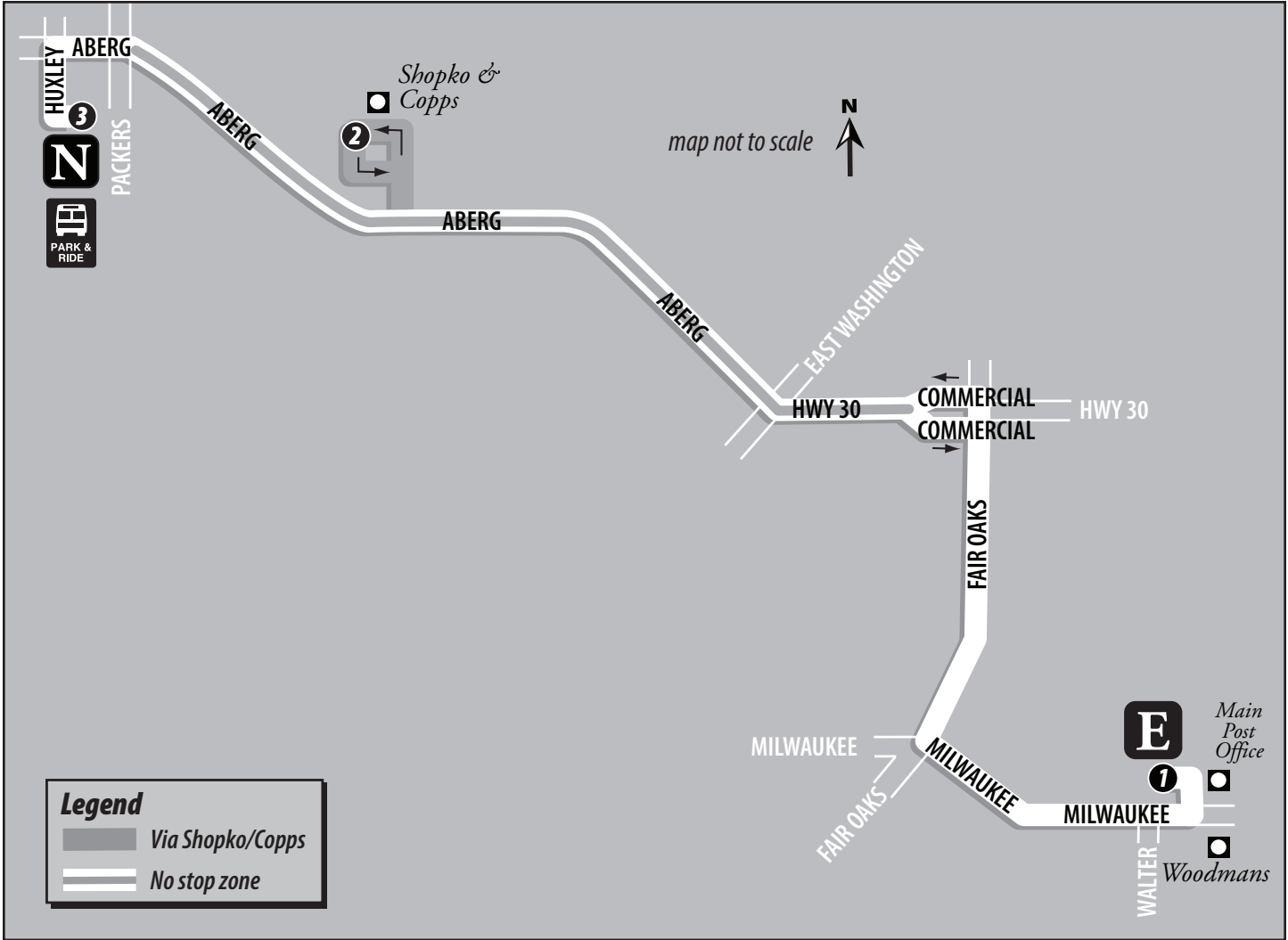
HOLIDAY

SUNDAY

SATURDAY

WEEKDAY

Route 17



13,719,186 Riders. 72 Square Miles.

IF YOU ADVERTISE YOUR BUSINESS, TRANSIT IS POSSIBLY THE MOST EFFECTIVE WAY TO GET YOUR MESSAGE OUT TO THE GREATER MADISON AREA. THINK ABOUT IT & GIVE US A CALL.



Adams Outdoor Advertising

AMY NEWTON | 443.4295
anewton@adamsoutdoor.com

Metro Transit Tracker

Real-time bus arrivals for every stop.



mymetrobus.com

Route 17

17 Weekday – East Transfer Point to North Transfer Point

Comes From Route	E East Transfer Point	Shopko Dr. and Copps Grocery	N North Transfer Point	Becomes Route
	1	2	3	
17	6:45	6:52	6:56	20
17	7:15 #	--	7:26	20
17	7:45 #	--	7:56	20
17	8:15	8:22	8:26	20
17	8:45	8:52	8:56	20
17	9:15	9:22	9:26	20
17	9:45	9:52	9:56	20
17	10:15	10:22	10:26	20
17	10:45	10:52	10:56	20
17	11:15	11:22	11:26	20
17	11:45	11:52	11:56	20
17	12:15	12:22	12:26	20
17	12:45	12:52	12:56	20
17	1:15	1:22	1:26	20
17	1:45	1:52	1:56	20
17	2:15	2:22	2:26	20
17	2:45	2:52	2:56	20
17	3:15	3:22	3:26	20
17	3:45	3:52	3:56	20
17	4:15	4:22	4:26	20
17	4:45	4:52	4:56	22
17	5:15	5:22	5:26	20
17	5:45	5:52	5:56	20
17	6:15	6:22	6:26	20
17	6:45	6:52	6:56	17
17	7:15	7:22	7:26	17
17	7:45	7:52	7:56	22
17	8:45	8:52	8:56	22
17	9:45	9:52	9:56	G

This trip does not serve Shopko Dr. and Copps Grocery.

17 Weekday – North Transfer Point to East Transfer Point

Comes From Route	N North Transfer Point	Shopko Dr. and Copps Grocery	E East Transfer Point	Becomes Route
	3	2	1	
G	6:30	6:33	6:43	17
G	7:00 #	--	7:13	17
20	7:30 #	--	7:43	17
20	8:00	8:03	8:13	17
20	8:30	8:33	8:43	17
20	9:00	9:03	9:13	17
20	9:30	9:33	9:43	17
20	10:00	10:03	10:13	17
20	10:30	10:33	10:43	17
20	11:00	11:03	11:13	17
20	11:30	11:33	11:43	17
20	12:00	12:03	12:13	17
20	12:30	12:33	12:43	17
20	1:00	1:03	1:13	17
20	1:30	1:33	1:43	17
20	2:00	2:03	2:13	17
20	2:30	2:33	2:43	17
20	3:00	3:03	3:13	17
20	3:30	3:33	3:43	17
20	4:00	4:03	4:13	17
20	4:30	4:33	4:43	17
20	5:00	5:03	5:13	17
20	5:30	5:33	5:43	17
20	6:00	6:03	6:13	17
4	6:30	6:33	6:43	17
17	7:00	7:03	7:13	17
17	7:30	7:33	7:43	17
22	8:30	8:33	8:43	17
22	9:30	9:33	9:43	17

This trip does not serve Shopko Dr. and Copps Grocery.

WEEKDAY



Stay Informed!

Get personalized text & e-mail alerts.

Sign up at mymetrobus.com




Route 18

18 Weekday—West Transfer Point to South Transfer Point



Comes From Route	West Transfer Point	Hammersley Rd. and Reetz Rd.	Midvale Blvd. and Nakoma Dr.	Frontage Rd. and Whenona Dr.	Greenway Cross and Coho St.	South Transfer Point	Becomes Route
	1	2	3	4	5	6	
50	6:30	-:-	6:37	6:44	6:48	6:55	5
50	7:00	-:-	7:08	7:15	-:-	7:25	5
50	7:30	-:-	7:38	7:45	-:-	7:55	5
50	8:00	-:-	8:08	8:15	-:-	8:25	5
50	8:30	-:-	8:38	8:45	-:-	8:55	5
50	9:00	9:05	-:-	9:13	9:19	9:25	5
50	9:30	-:-	9:38	9:45	-:-	9:55	5
51	10:00	10:05	-:-	10:13	10:19	10:25	5
50	10:30	-:-	10:38	10:45	-:-	10:55	5
51	11:00	11:05	-:-	11:13	11:19	11:25	5
50	11:30	-:-	11:38	11:45	-:-	11:55	5
51	12:00	12:05	-:-	12:13	12:19	12:25	5
50	12:30	-:-	12:38	12:45	-:-	12:55	5
51	1:00	1:05	-:-	1:13	1:19	1:25	5
50	1:30	-:-	1:38	1:45	-:-	1:55	5
51	2:00	2:05	-:-	2:13	2:19	2:25	5
50	2:30	-:-	2:38	2:45	-:-	2:55	5
51	3:00	3:05	-:-	3:13	3:19	3:25	5
G	3:22	-:-	3:33	3:43	-:-	3:55	5
G	3:52	-:-	4:03	4:13	-:-	4:25	5
G	4:22	-:-	4:33	4:43	-:-	4:55	5
G	4:52	-:-	5:03	5:13	-:-	5:25	5
50	5:30	-:-	5:38	5:47	-:-	5:57	5
50	6:00	6:05	-:-	6:13	6:19	6:25	5
50	6:30	-:-	6:38	6:45	-:-	6:55	40
51	7:00	7:05	-:-	7:13	7:19	7:25	18
50	7:30	-:-	7:38	7:45	-:-	7:55	40
51	8:00	8:05	-:-	8:13	8:19	8:25	5
50	8:30	-:-	8:38	8:45	-:-	8:55	40
51	9:00	9:05	-:-	9:13	9:19	9:25	5
50	9:30	-:-	9:38	9:45	-:-	9:55	40
51	10:00	10:05	-:-	10:13	10:19	10:25	18
50	10:30	-:-	10:38	10:45	-:-	10:55	40
51	11:00	11:05	-:-	11:13	11:19	11:25	5
50	11:30	-:-	11:38	11:45	-:-	11:55	4
2	12:00	12:05	-:-	12:13	12:19	12:25	G

WEEKDAY

SEE MAPS ON PAGES 70

Light Type=AM Bold Type=PM G=garage

13,719,186 Riders. 72 Square Miles.

IF YOU ADVERTISE YOUR BUSINESS, TRANSIT IS POSSIBLY THE MOST EFFECTIVE WAY TO GET YOUR MESSAGE OUT TO THE GREATER MADISON AREA. THINK ABOUT IT & GIVE US A CALL.



Adams Outdoor Advertising

AMY NEWTON | 443.4295
anewton@adamsoutdoor.com

Route 18

18 Weekday – South Transfer Point to West Transfer Point



Comes From Route	South Transfer Point	Greenway Cross and Coho St.	Frontage Rd. and Whenona Dr.	Midvale Blvd. and Nakoma Rd.	Hammersley Rd. and Reetz Rd.	West Transfer Point	Becomes Route
	6	5	4	3	2	1	
G	--	--	5:30	--	5:36	5:41	6
G	--	--	6:14	--	6:20	6:25	50
5	6:30	--	6:35	6:45	--	6:54	50
5	7:00	--	7:07	7:15	--	7:24	50
5	7:30	--	7:35	7:45	--	7:54	50
5	8:00	--	8:07	8:15	--	8:24	50
5	8:30	--	8:35	8:45	--	8:54	50
5	9:00	9:05	9:10	--	9:18	9:25	51
5	9:30	--	9:35	9:45	--	9:54	50
5	10:00	10:05	10:10	--	10:18	10:25	51
5	10:30	--	10:35	10:45	--	10:54	50
5	11:00	11:05	11:10	--	11:18	11:25	51
5	11:30	--	11:35	11:45	--	11:54	50
5	12:00	12:05	12:10	--	12:18	12:25	51
5	12:30	--	12:35	12:45	--	12:54	50
5	1:00	1:05	1:10	--	1:18	1:25	51
5	1:30	--	1:35	1:45	--	1:54	50
5	2:00	2:05	2:10	--	2:18	2:25	51
5	2:30	--	2:35	2:45	--	2:54	50
5	3:00	3:05	3:10	--	3:18	3:25	2
5	3:30	--	3:35	3:45	--	3:54	NA
5	4:00	--	4:05	4:15	--	4:24	55
5	4:30	--	4:35	4:45	--	4:54	28
5	5:00	--	5:05	5:15	--	5:24	55
5	5:30	--	5:35	5:45	--	5:54	50
5	6:00	6:05	6:10	--	6:18	6:25	51
5	6:30	--	6:35	6:45	--	6:54	50
5	7:00	7:05	7:10	--	7:18	7:25	51
18	7:30	--	7:35	7:45	--	7:54	50
5	8:00	8:05	8:10	--	8:18	8:25	51
40	8:30	--	8:35	8:45	--	8:54	50
5	9:00	9:05	9:10	--	9:18	9:25	51
40	9:30	--	9:35	9:45	--	9:54	50
5	10:00	10:05	10:10	--	10:18	10:25	51
18	10:30	--	10:35	10:45	--	10:54	50
5	11:00	11:05	11:10	--	11:18	11:25	3
40	11:30	--	11:35	11:45	--	11:54	G

WEEKDAY

Light Type=AM **Bold Type=PM** G=garage

SEE MAPS ON PAGES 70

Route 18

18 Saturday/Sunday/Holiday–West Transfer Point to South Transfer Point



SATURDAY SUNDAY HOLIDAY

Comes From Route	West Transfer Point	Hammersley Rd. and Reetz Rd.	Midvale Blvd. and Nakoma Dr.	Frontage Rd. and Whenona Dr.	Greenway Cross and Coho St.	South Transfer Point	Becomes Route
	1	2	3	4	5	6	
18	7:00	7:05	-:-	7:13	7:19	7:25	13
59	7:30	-:-	7:38	7:45	-:-	7:54	4
18	8:00	8:05	-:-	8:13	8:19	8:25	13
59	8:30	-:-	8:38	8:45	-:-	8:54	4
18	9:00	9:05	-:-	9:13	9:19	9:25	13
59	9:30	-:-	9:38	9:45	-:-	9:54	4
18	10:00	10:05	-:-	10:13	10:19	10:25	13
59	10:30	-:-	10:38	10:45	-:-	10:54	4
18	11:00	11:05	-:-	11:13	11:19	11:25	13
59	11:30	-:-	11:38	11:45	-:-	11:54	4
18	12:00	12:05	-:-	12:13	12:19	12:25	13
59	12:30	-:-	12:38	12:45	-:-	12:54	4
18	1:00	1:05	-:-	1:13	1:19	1:25	13
59	1:30	-:-	1:38	1:45	-:-	1:54	4
18	2:00	2:05	-:-	2:13	2:19	2:25	13
59	2:30	-:-	2:38	2:45	-:-	2:54	4
18	3:00	3:05	-:-	3:13	3:19	3:25	13
59	3:30	-:-	3:38	3:45	-:-	3:54	4
18	4:00	4:05	-:-	4:13	4:19	4:25	13
59	4:30	-:-	4:38	4:45	-:-	4:54	4
18	5:00	5:05	-:-	5:13	5:19	5:25	13
59	5:30	-:-	5:38	5:45	-:-	5:54	4
18	6:00	6:05	-:-	6:13	6:19	6:25	13
59	6:30	-:-	6:38	6:45	-:-	6:54	4
18	7:00	7:05	-:-	7:13	7:19	7:25	13*
59	7:30	-:-	7:38	7:45	-:-	7:54	4
18	8:00	8:05	-:-	8:13	8:19	8:25	13
59	8:30	-:-	8:38	8:45	-:-	8:54	4
18	9:00	9:05	-:-	9:13	9:19	9:25	13
59	9:30	-:-	9:38	9:45	-:-	9:54	4
18	10:00	10:05	-:-	10:13	10:19	10:25	5
59	10:30	-:-	10:38	10:45	-:-	10:54	G

This trip is NOT operated on Sundays or holidays.

Light Type=AM **Bold Type=PM** G=garage

These trips are NOT operated on holidays.

* On holidays bus returns to garage.

SEE MAPS ON PAGES 70

13,719,186 Riders. 72 Square Miles.

IF YOU ADVERTISE YOUR BUSINESS, TRANSIT IS POSSIBLY THE MOST EFFECTIVE WAY TO GET YOUR MESSAGE OUT TO THE GREATER MADISON AREA. THINK ABOUT IT & GIVE US A CALL.

 **Adams Outdoor Advertising** | **AMY NEWTON | 443.4295**
anewton@adamsoutdoor.com

Route 18

18 Saturday/Sunday/Holiday – South Transfer Point to West Transfer Point



Comes From Route	South Transfer Point	Greenway Cross and Coho St.	Frontage Rd. and Whenona Dr.	Midvale Blvd. and Nakoma Rd.	Hammersley Rd. and Reetz Rd.	West Transfer Point	Becomes Route
	6	5	4	3	2	1	
G	6:30	6:35	6:40	-:-	6:48	6:55	18
4	7:00	7:05	7:10	-:-	7:18	7:25	59
13	7:30	-:-	7:35	7:45	-:-	7:54	18
4	8:00	8:05	8:10	-:-	8:18	8:25	59
13	8:30	-:-	8:35	8:45	-:-	8:54	18
4	9:00	9:05	9:10	-:-	9:18	9:25	59
13	9:30	-:-	9:35	9:45	-:-	9:54	18
4	10:00	10:05	10:10	-:-	10:18	10:25	59
13	10:30	-:-	10:35	10:45	-:-	10:54	18
4	11:00	11:05	11:10	-:-	11:18	11:25	59
13	11:30	-:-	11:35	11:45	-:-	11:54	18
4	12:00	12:05	12:10	-:-	12:18	12:25	59
13	12:30	-:-	12:35	12:45	-:-	12:54	18
4	1:00	1:05	1:10	-:-	1:18	1:25	59
13	1:30	-:-	1:35	1:45	-:-	1:54	18
4	2:00	2:05	2:10	-:-	2:18	2:25	59
13	2:30	-:-	2:35	2:45	-:-	2:54	18
4	3:00	3:05	3:10	-:-	3:18	3:25	59
13	3:30	-:-	3:35	3:45	-:-	3:54	18
4	4:00	4:05	4:10	-:-	4:18	4:25	59
13	4:30	-:-	4:35	4:45	-:-	4:54	18
4	5:00	5:05	5:10	-:-	5:18	5:25	59
13	5:30	-:-	5:35	5:45	-:-	5:54	18
4	6:00	6:05	6:10	-:-	6:18	6:25	59
13	6:30	-:-	6:35	6:45	-:-	6:54	18
4	7:00	7:05	7:10	-:-	7:18	7:25	59*
13	7:30	-:-	7:35	7:45	-:-	7:54	18
4	8:00	8:05	8:10	-:-	8:18	8:25	59
13	8:30	-:-	8:35	8:45	-:-	8:54	18
4	9:00	9:05	9:10	-:-	9:18	9:25	59
13	9:30	-:-	9:35	9:45	-:-	9:54	18
4	10:00	10:05	10:10	-:-	10:18	10:25	59

HOLIDAY

SUNDAY

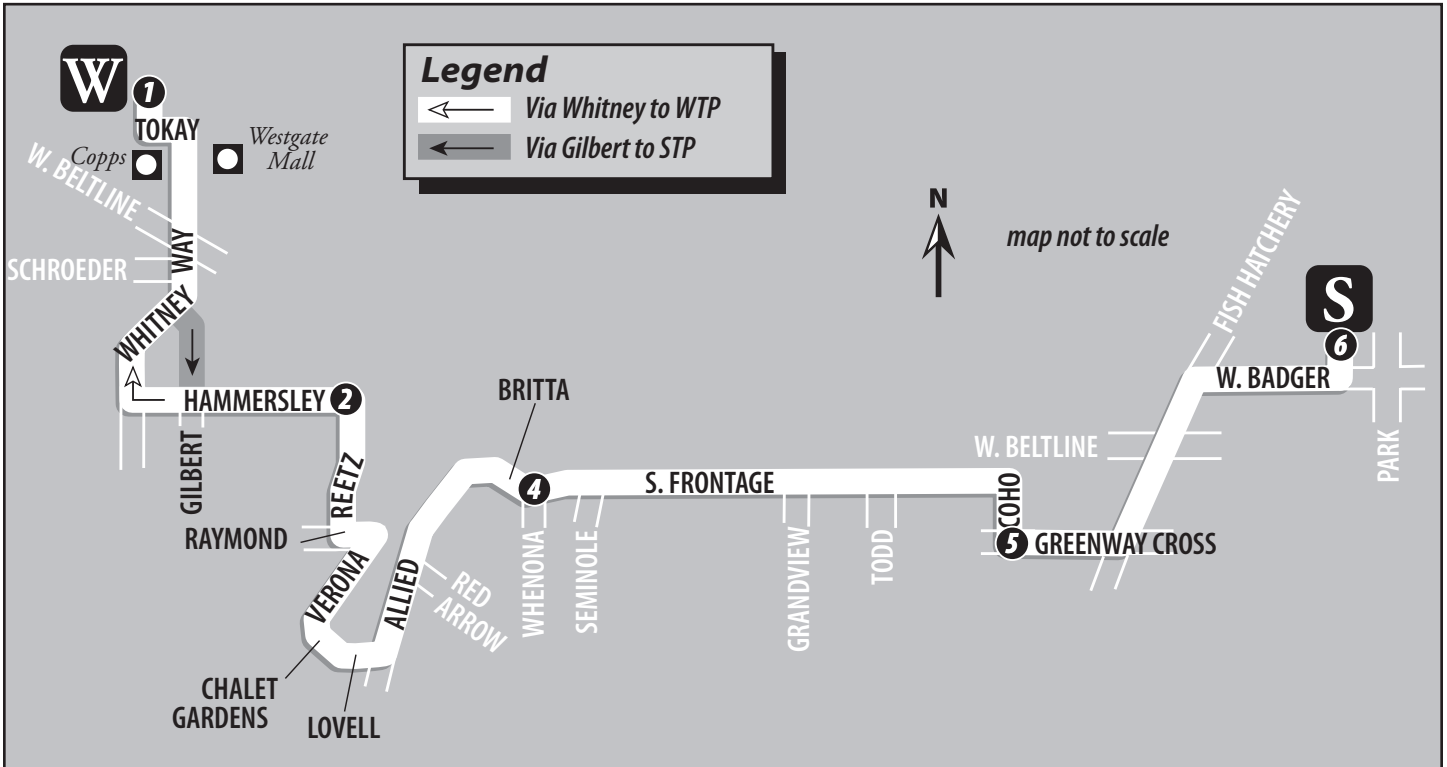
SATURDAY

These trips are NOT operated on Sundays or holidays.

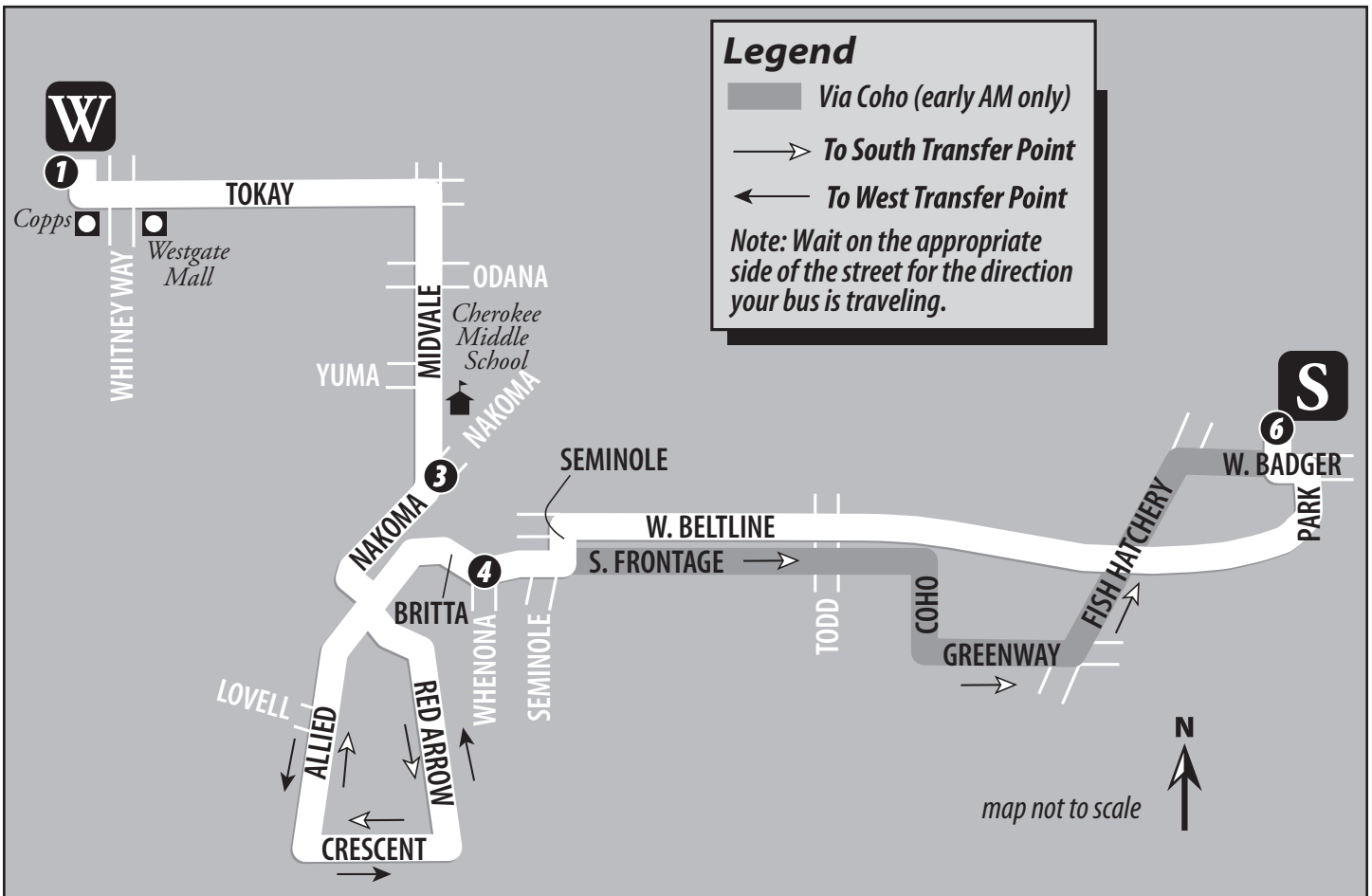
These trips are NOT operated on holidays.

* On holidays bus returns to garage.

Route 18 via Coho



Route 18 via Midvale



Does Your Employer Offer Commuter Choice?



Commuter Choice is a federal pre-tax benefit allowing employees to purchase Metro passes and 10-Ride cards on a pre-tax basis. Employers can also receive a tax deduction by purchasing passes and 10-Ride cards for their staff.

Click on "**Commuter Choice Pre-Tax**" at mymetrobus.com for complete information.

Or contact Metro Customer Service at 266-4466 or mymetrobus@cityofmadison.com.

Try Metro's One-Day Pass!

Buy it directly from your driver!
For \$4.50, enjoy unlimited rides
on the day of purchase.

Transfer/One-Day Pass

Sign Up for Text
and E-mail Alerts
at mymetrobus.com!




Information: 266-4466 TTY/Textnet: 866-704-2316

Protect Your Pass or 10-Ride Card! Just \$2



Available only at Metro
and at mymetrobus.com

Follow
Metro on
Twitter!



Route 19

19 Weekday – Chalet Gardens - Allied Drive to Capitol Square



Comes From Route	Chalet Gardens and Frontage Rd.	Frontage Rd. and Red Arrow Trl.	Red Arrow Trl. and Thurston Ln.	Mohawk Dr. and Seminole Hwy.	Monroe St. and Glenway St.	University Ave. and Breese Ter.	Pinckney St. and Main St.	Becomes Route
	1	2	3	4	5	6	7	
G	--	5:33	5:37	5:43	5:48	5:54	6:05	19
G	6:01	--	6:06	6:13	6:18	6:25	6:37	19
19	6:31	--	6:36	6:43	6:48	6:55	7:07	19
G	6:58	--	7:03	7:11	7:18	7:27	7:40	19
19	7:26	--	7:31	7:39	7:48	7:58	8:11	19
19	7:59	--	8:04	8:11	8:18	8:28	8:41	G
19	--	8:27	8:32	8:39	8:46	8:54	9:07	19
19	--	8:55	8:59	9:05	9:11	9:19	9:32	1
19	--	9:55	9:59	10:05	10:11	10:19	10:32	1
19	--	10:55	10:59	11:05	11:11	11:19	11:32	1
19	--	11:55	11:59	12:05	12:11	12:19	12:32	1
19	--	12:51	1:04	--	1:11	1:19	1:32	1
19	--	1:51	2:04	--	2:11	2:19	2:32	1
19	--	2:51	3:09	--	3:16	3:24	3:39	19
19	--	3:51	4:09	--	4:16	4:24	4:39	19
19	4:37	--	--	--	4:46	4:54	5:09	19
19	5:07	--	--	--	5:16	5:24	5:39	19
19	5:30	--	--	--	5:39	5:47	6:00	G
19	--	6:41	6:50	--	6:57	7:04	7:16	70
19	--	7:41	7:50	--	7:57	8:04	8:16	70
19	--	8:41	8:50	--	8:57	9:04	9:16	70
19	--	9:41	9:45	--	9:52	9:59	10:11	G

19 Weekday – Capitol Square to Allied Drive - Chalet Gardens



Comes From Route	Pinckney St. and Main St.	University Ave. and Park St.	Monroe St. and Glenway St.	Mohawk Dr. and Seminole Hwy.	Frontage Rd. and Red Arrow Trl.	Red Arrow Trl. and Thurston Ln.	Chalet Gardens and Frontage Rd.	Becomes Route
	7	6	5	4	2	3	1	
19	6:41	6:54	7:05	--	--	--	7:13	19
19	7:11	7:24	7:35	--	--	--	7:43	19
19	7:45	7:59	8:09	--	8:16	8:32	--	19
19	8:15	8:29	8:39	--	8:46	8:59	--	19
19	9:15	9:29	9:39	--	9:46	9:59	--	19
1	10:16	10:30	10:40	--	10:47	10:59	--	19
1	11:16	11:30	11:40	--	11:47	11:59	--	19
1	12:16	12:30	12:40	12:46	12:51	12:56	--	19
1	1:16	1:30	1:40	1:46	1:51	1:56	--	19
1	2:16	2:30	2:40	2:46	2:51	2:56	--	19
1	3:16	3:30	3:40	3:46	3:51	3:56	--	19
19	3:44	3:58	4:09	4:15	--	4:21	4:24	19
58	4:14	4:28	4:39	4:45	--	4:51	4:54	19
19	4:44	4:58	5:09	5:15	--	5:21	5:24	19
19	5:14	5:28	5:39	5:45	--	5:51	5:54	G
19	5:44	5:58	6:09	6:15	--	6:21	6:24	G
74	6:10	6:22	6:31	6:36	6:41	6:45	--	19
70	7:10	7:22	7:31	7:36	7:41	7:45	--	19
70	8:10	8:22	8:31	8:36	8:41	8:45	--	19
70	9:10	9:22	9:31	9:36	9:41	9:45	--	19
14	10:45	10:57	11:06	11:11	11:16	11:20	--	G

WEEKDAY

Light Type=AM **Bold Type=PM** G=garage

Route 20

20 Weekday–North Transfer Point to East Towne Mall



Comes From Route	North Transfer Point	Dane County Airport	Shopko and Cops Stores	Anderson St. and MATC-Truax	Stoughton Frontage Rd. and Hwy. 51	East Towne Mall	Becomes Route
	1	2	3	4	5	6	
G	6:00	6:07	-:-	6:14	-:-	6:22	6
G	6:30	6:37	-:-	6:44	-:-	6:52	20
17	7:00	7:07	-:-	7:14	-:-	7:22	20
17	7:30	7:37	-:-	7:44	-:-	7:52	20
17	8:00	8:07	-:-	8:14	-:-	8:22	20
17	8:30	8:37	-:-	8:44	-:-	8:52	20
17	9:00	9:07	-:-	9:14	-:-	9:22	20
17	9:30	9:37	-:-	9:44	-:-	9:52	20
17	10:00	10:07	-:-	10:14	-:-	10:22	20
17	10:30	10:37	-:-	10:44	-:-	10:52	20
17	11:00	11:07	-:-	11:14	-:-	11:22	20
17	11:30	11:37	-:-	11:44	-:-	11:52	20
17	12:00	12:07	-:-	12:14	-:-	12:22	20
17	12:30	12:37	-:-	12:44	-:-	12:52	20
17	1:00	1:07	-:-	1:14	-:-	1:22	20
17	1:30	1:37	-:-	1:44	-:-	1:52	20
17	2:00	2:07	-:-	2:14	-:-	2:22	20
17	2:30	2:37	-:-	2:44	-:-	2:52	20
17	3:00	3:07	-:-	3:14	-:-	3:22	20
17	3:30	3:37	-:-	3:44	-:-	3:52	20
17	4:00	4:07	-:-	4:14	-:-	4:22	20
17	4:30	4:37	-:-	4:44	-:-	4:52	20
28	5:00	5:07	-:-	5:14	-:-	5:22	20
17	5:30	5:37	-:-	5:44	-:-	5:52	20
17	6:00	6:07	-:-	6:14	-:-	6:21	G
17	6:30	6:37	-:-	6:44	-:-	6:51	30
20	7:00	7:07	-:-	7:14	-:-	7:21	30
20	7:30	7:37	-:-	7:44	-:-	7:51	30
20	8:00	-:-	8:04	8:11	8:14	8:23	30
20	8:30	8:37	-:-	8:44	-:-	8:51	30
20	9:00	-:-	9:04	9:11	9:14	9:23	30
20	9:30	9:37	-:-	9:44	-:-	9:51	30
20	10:00	-:-	10:04	10:11	10:14	10:23	30

20 Weekday–East Towne Mall to North Transfer Point



Comes From Route	East Towne Mall	Stoughton Frontage Rd. and Hwy. 51	Anderson St. and MATC-Truax	Shopko and Cops Stores	Dane County Airport	North Transfer Point	Becomes Route
	6	5	4	3	2	1	
20	7:01	-:-	7:09	-:-	7:15	7:25	17
20	7:31	-:-	7:39	-:-	7:45	7:55	17
20	8:01	-:-	8:09	-:-	8:15	8:25	17
20	8:31	-:-	8:39	-:-	8:45	8:55	17
20	9:01	-:-	9:09	-:-	9:15	9:25	17
20	9:31	-:-	9:39	-:-	9:45	9:55	17
20	10:01	-:-	10:09	-:-	10:15	10:25	17
20	10:31	-:-	10:39	-:-	10:45	10:55	17
20	11:01	-:-	11:09	-:-	11:15	11:25	17
20	11:31	-:-	11:39	-:-	11:45	11:55	17
20	12:01	-:-	12:09	-:-	12:15	12:25	17
20	12:31	-:-	12:39	-:-	12:45	12:55	17
20	1:01	-:-	1:09	-:-	1:15	1:25	17
20	1:31	-:-	1:39	-:-	1:45	1:55	17
20	2:01	-:-	2:09	-:-	2:15	2:25	17
20	2:31	-:-	2:39	-:-	2:45	2:55	17
20	3:01	-:-	3:09	-:-	3:15	3:25	17
20	3:31	-:-	3:39	-:-	3:45	3:55	17
20	4:01	-:-	4:09	-:-	4:15	4:25	17
6	4:31	-:-	4:39	-:-	4:45	4:55	17
20	5:01	-:-	5:09	-:-	5:15	5:25	17
20	5:31	-:-	5:39	-:-	5:45	5:55	17
20	6:03	-:-	6:10	-:-	6:16	6:25	G
30	6:33	-:-	6:40	-:-	6:46	6:55	20
30	7:03	-:-	7:10	-:-	7:16	7:25	20
30	7:33	-:-	7:40	-:-	7:46	7:55	20
30	8:02	8:09	8:13	8:21	-:-	8:25	20
30	8:33	-:-	8:40	-:-	8:46	8:55	20
30	9:02	9:09	9:13	9:21	-:-	9:25	20
30	9:33	-:-	9:40	-:-	9:46	9:55	20
30	10:02	10:09	10:13	10:21	-:-	10:25	22
30	10:33	-:-	10:40	-:-	10:46	10:55	21

Light Type=AM Bold Type=PM G=garage

WEEKDAY

13,719,186 Riders. 72 Square Miles.

IF YOU ADVERTISE YOUR BUSINESS, TRANSIT IS POSSIBLY THE MOST EFFECTIVE WAY TO GET YOUR MESSAGE OUT TO THE GREATER MADISON AREA. THINK ABOUT IT & GIVE US A CALL.



Adams Outdoor Advertising

AMY NEWTON | 443.4295
anewton@adamsoutdoor.com

Route 20

20 Sat/Sun/Holiday—North Transfer Point to East Towne Mall



Comes From Route	North Transfer Point	Dane County Airport	Shopko and Cops Stores	Anderson St. and MATC-Truax	Stoughton Frontage Rd. and Hwy. 51	East Towne Mall	Becomes Route
	1	2	3	4	5	6	
G	7:30	7:37	--	7:44	--	7:52	30
2	8:00	--	8:04	8:10	8:13	8:22	30
2	8:30	8:37	--	8:44	--	8:52	30
2	9:00	--	9:04	9:10	9:13	9:22	30
2	9:30	9:37	--	9:44	--	9:52	30
2	10:00	--	10:04	10:10	10:13	10:22	30
2	10:30	10:37	--	10:44	--	10:52	30
2	11:00	--	11:04	11:10	11:13	11:22	30
2	11:30	11:37	--	11:44	--	11:52	30
2	12:00	--	12:04	12:10	12:13	12:22	30
2	12:30	12:37	--	12:44	--	12:52	30
2	1:00	--	1:04	1:10	1:13	1:22	30
2	1:30	1:37	--	1:44	--	1:52	30
2	2:00	--	2:04	2:10	2:13	2:22	30
2	2:30	2:37	--	2:44	--	2:52	30
2	3:00	--	3:04	3:10	3:13	3:22	30
2	3:30	3:37	--	3:44	--	3:52	30
2	4:00	--	4:04	4:10	4:13	4:22	30
2	4:30	4:37	--	4:44	--	4:52	30
2	5:00	--	5:04	5:10	5:13	5:22	30
2	5:30	5:37	--	5:44	--	5:52	30
2	6:00	--	6:04	6:10	6:13	6:22	30
2	6:30	6:37	--	6:44	--	6:52	30*
2	7:00	--	7:04	7:10	7:13	7:22	30*
2	7:30	7:37	--	7:44	--	7:52	30
2	8:00	--	8:04	8:10	8:13	8:22	30
2	8:30	8:37	--	8:44	--	8:52	30
2	9:00	--	9:04	9:10	9:13	9:22	30
2	9:30	9:37	--	9:44	--	9:52	30

20 Sat/Sun/Holiday—East Towne Mall to North Transfer Point



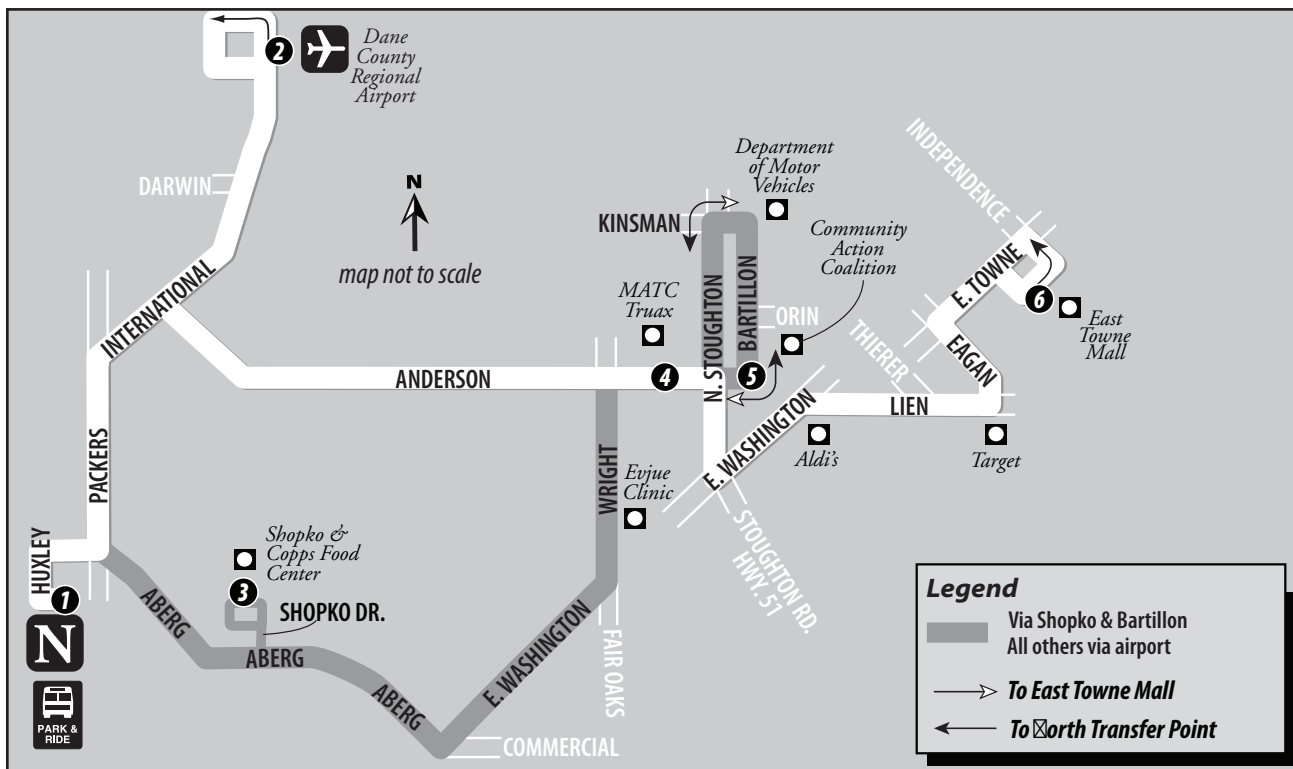
Comes From Route	East Towne Mall	Stoughton Frontage Rd. and Hwy. 51	Anderson St. and MATC-Truax	Shopko and Cops Stores	Dane County Airport	North Transfer Point	Becomes Route
	6	5	4	3	2	1	
30	7:32	--	7:39	--	7:45	7:55	2
30	8:02	8:09	8:13	8:21	--	8:25	2
30	8:32	--	8:39	--	8:45	8:55	2
30	9:02	9:09	9:13	9:21	--	9:25	2
30	9:32	--	9:39	--	9:45	9:55	2
30	10:02	10:09	10:13	10:21	--	10:25	2
30	10:32	--	10:39	--	10:45	10:55	2
30	11:02	11:09	11:13	11:21	--	11:25	2
30	11:32	--	11:39	--	11:45	11:55	2
30	12:02	12:09	12:13	12:21	--	12:25	2
30	12:32	--	12:39	--	12:45	12:55	2
30	1:02	1:09	1:13	1:21	--	1:25	2
30	1:32	--	1:39	--	1:45	1:55	2
30	2:02	2:09	2:13	2:21	--	2:25	2
30	2:32	--	2:39	--	2:45	2:55	2
30	3:02	3:09	3:13	3:21	--	3:25	2
30	3:32	--	3:39	--	3:45	3:55	2
30	4:02	4:09	4:13	4:21	--	4:25	2
30	4:32	--	4:39	--	4:45	4:55	2
30	5:02	5:09	5:13	5:21	--	5:25	2
30	5:32	--	5:39	--	5:45	5:55	2
30	6:02	6:09	6:13	6:21	--	6:25	2
30	6:32	--	6:39	--	6:45	6:55	2*
30	7:02	7:09	7:13	7:21	--	7:25	2
30	7:32	--	7:39	--	7:45	7:55	2
30	8:02	8:09	8:13	8:21	--	8:25	2
30	8:32	--	8:39	--	8:45	8:55	2
30	9:02	9:09	9:13	9:21	--	9:25	2
30	9:32	--	9:39	--	9:45	9:55	2
30	10:02	10:09	10:13	10:21	--	10:25	2

HOLIDAY
SUNDAY
SATURDAY

These trips are NOT operated on Sundays or holidays.

These trips are NOT operated on holidays.

* On holidays bus returns to garage.



Route 21

21 Weekday- Lakeview Loop

Comes From Route	N		N		Becomes Route
	North Transfer Point	School Rd. and Northport Dr.	Tennyson Ln. and Eliot Ln.	North Transfer Point	
	1	2	3	1	
G	--	5:41	5:46	5:57	2
2	6:00	6:09	6:14	6:25	2
2	6:30	6:39	6:44	6:55	2
G	--	6:54	6:59	7:10	27
2	7:00	7:09	7:14	7:25	2
27	7:15	7:24	7:29	7:40	27
2	7:30	7:39	7:44	7:55	2
27	7:45	7:54	7:59	8:10	27
2	8:00	8:09	8:14	8:25	2
2	8:30	8:39	8:44	8:55	2
2	9:00	9:09	9:14	9:25	2
2	9:30	9:39	9:44	9:55	2
2	10:00	10:09	10:14	10:25	2
2	10:30	10:39	10:44	10:55	2
2	11:00	11:09	11:14	11:25	2
2	11:30	11:39	11:44	11:55	2
2	12:00	12:09	12:14	12:25	2
2	12:30	12:39	12:44	12:55	2
2	1:00	1:09	1:14	1:25	2
2	1:30	1:39	1:44	1:55	2
2	2:00	2:09	2:14	2:25	2
2	2:30	2:39	2:44	2:55	2
2	3:00	3:09	3:14	3:25	2
2	3:30	3:39	3:44	3:55	2
2	4:00	4:09	4:14	4:25	2
27	4:15	4:24	4:29	4:40	27
2	4:30	4:39	4:44	4:55	2
27	4:45	4:54	4:59	5:10	27
2	5:00	5:09	5:14	5:25	2
27	5:15	5:24	5:29	5:40	G
2	5:30	5:39	5:44	5:55	2
27	5:45	5:54	5:59	6:10	G
2	6:00	6:09	6:14	6:25	2
2	7:00	7:09	7:14	7:25	2
2	8:00	8:09	8:14	8:25	2
2	9:00	9:09	9:14	9:25	2
2	10:00	10:09	10:14	10:25	2
20	11:00	11:09	11:14	11:25	2
4	11:48	11:57	12:02	12:13	G

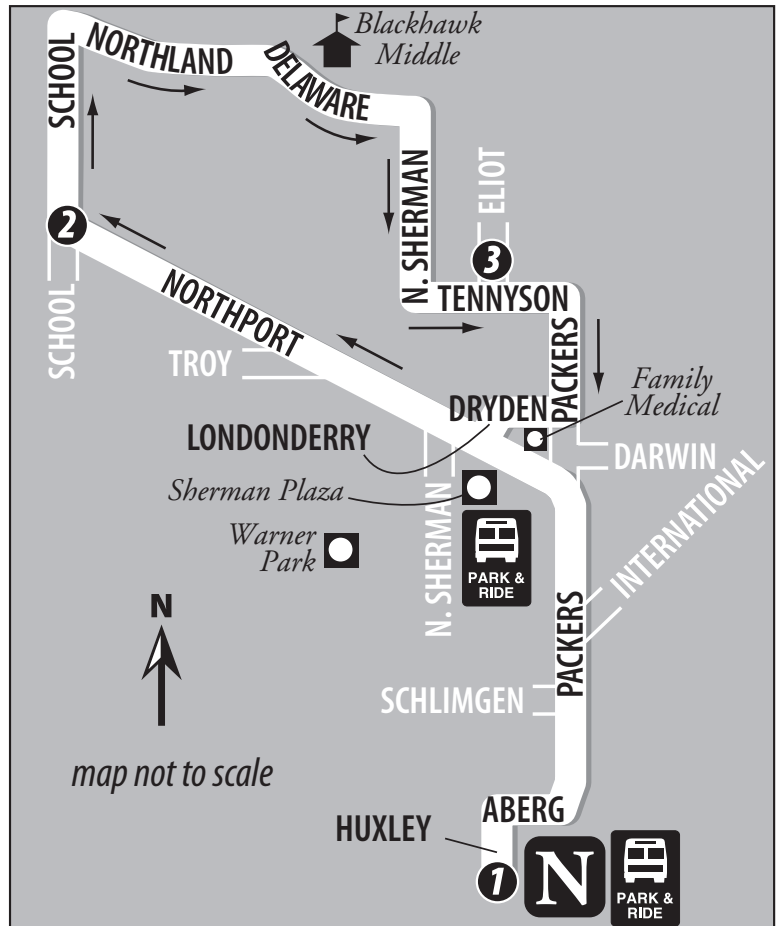
21 Sat/Sun/Holiday - Lakeview Loop

Comes From Route	N		N		Becomes Route
	North Transfer Point	School Rd. and Northport Dr.	Tennyson Ln. and Eliot Ln.	North Transfer Point	
	1	2	3	1	
G	7:00	7:09	7:14	7:25	22
4	8:00	8:09	8:14	8:25	22
4	9:00	9:09	9:14	9:25	22
4	10:00	10:09	10:14	10:25	22
4	11:00	11:09	11:14	11:25	22
4	12:00	12:09	12:14	12:25	22
4	1:00	1:09	1:14	1:25	22
4	2:00	2:09	2:14	2:25	22
4	3:00	3:09	3:14	3:25	22
4	4:00	4:09	4:14	4:25	22
4	5:00	5:09	5:14	5:25	22
4	6:00	6:09	6:14	6:25	22
4	7:00	7:09	7:14	7:25	22*
4	8:00	8:09	8:14	8:25	22
4	9:00	9:09	9:14	9:25	22
4	10:00	10:09	10:14	10:25	22

This trip is NOT operated on Sundays or holidays.

These trips are NOT operated on holidays.

* On holidays bus returns to garage.



HOLIDAY

SUNDAY

SATURDAY

WEEKDAY

Route 22

22 Weekday- Mendota Loop

Comes From Route	N		N		Becomes Route
	North Transfer Point	West St. and Murphy St.	North Transfer Point		
	1	2	1		
G	4:52	5:03	5:15		28
G	5:35	5:46	5:58		28
4	6:00	6:13	6:25		28
G	6:30	6:43	6:55		28
G	6:45	6:58	7:10		28
56	7:00	7:13	7:25		28
G	7:15	7:28	7:40		28
56	7:30	7:43	7:55		28
57	7:45	7:58	8:10		28
56	8:00	8:13	8:25		28
25	8:15	8:28	8:40		28
56	8:30	8:43	8:55		28
56	9:00	9:13	9:25		22
22	9:30	9:43	9:55		22
22	10:00	10:13	10:25		22
22	10:30	10:43	10:55		22
22	11:00	11:13	11:25		22
22	11:30	11:43	11:55		22
22	12:00	12:13	12:25		22
22	12:30	12:43	12:55		22
22	1:00	1:13	1:25		22
22	1:30	1:43	1:55		22
22	2:00	2:13	2:25		22
22	2:30	2:43	2:55		22
22	3:00	3:13	3:25		57
28	3:30	3:43	3:55		57
28	3:45	3:58	4:10		56
28	4:00	4:13	4:25		57
28	4:15	4:28	4:40		56
28	4:30	4:43	4:55		57
28	4:45	4:58	5:10		56
17	5:00	5:13	5:25		G
28	5:15	5:28	5:40		G
28	5:30	5:43	5:55		22
28	5:45	5:58	6:10		G
22	6:00	6:13	6:25		G
28	6:30	6:43	6:55		2
28	7:00	7:13	7:25		G
2	7:30	7:43	7:55		2
17	8:00	8:13	8:25		17
2	8:30	8:43	8:55		2
17	9:00	9:13	9:25		17
2	9:30	9:43	9:55		2
20	10:30	10:43	10:55		2
2	11:48	12:01	12:13		G

22 Sat/Sun/Holiday - Mendota Loop

Comes From Route	N		N		Becomes Route
	North Transfer Point	West St. and Murphy St.	North Transfer Point		
	1	2	1		
G	6:30	6:43	6:55		4
21	7:30	7:43	7:55		4
21	8:30	8:43	8:55		4
21	9:30	9:43	9:55		4
21	10:30	10:43	10:55		4
21	11:30	11:43	11:55		4
21	12:30	12:43	12:55		4
21	1:30	1:43	1:55		4
21	2:30	2:43	2:55		4
21	3:30	3:43	3:55		4
21	4:30	4:43	4:55		4
21	5:30	5:43	5:55		4
21	6:30	6:43	6:55		4
21	7:30	7:43	7:55		4
21	8:30	8:43	8:55		4
21	9:30	9:43	9:55		4
21	10:30	10:43	10:55		G

This trip is NOT operated on Sundays or holidays.

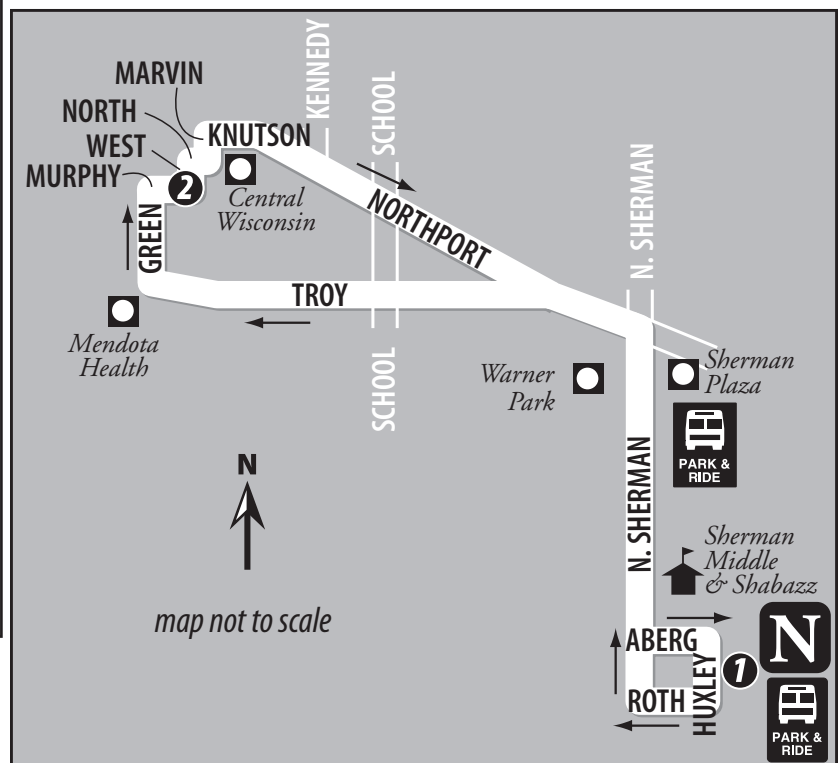
These trips are NOT operated on holidays.

HOLIDAY

SUNDAY

SATURDAY

WEEKDAY

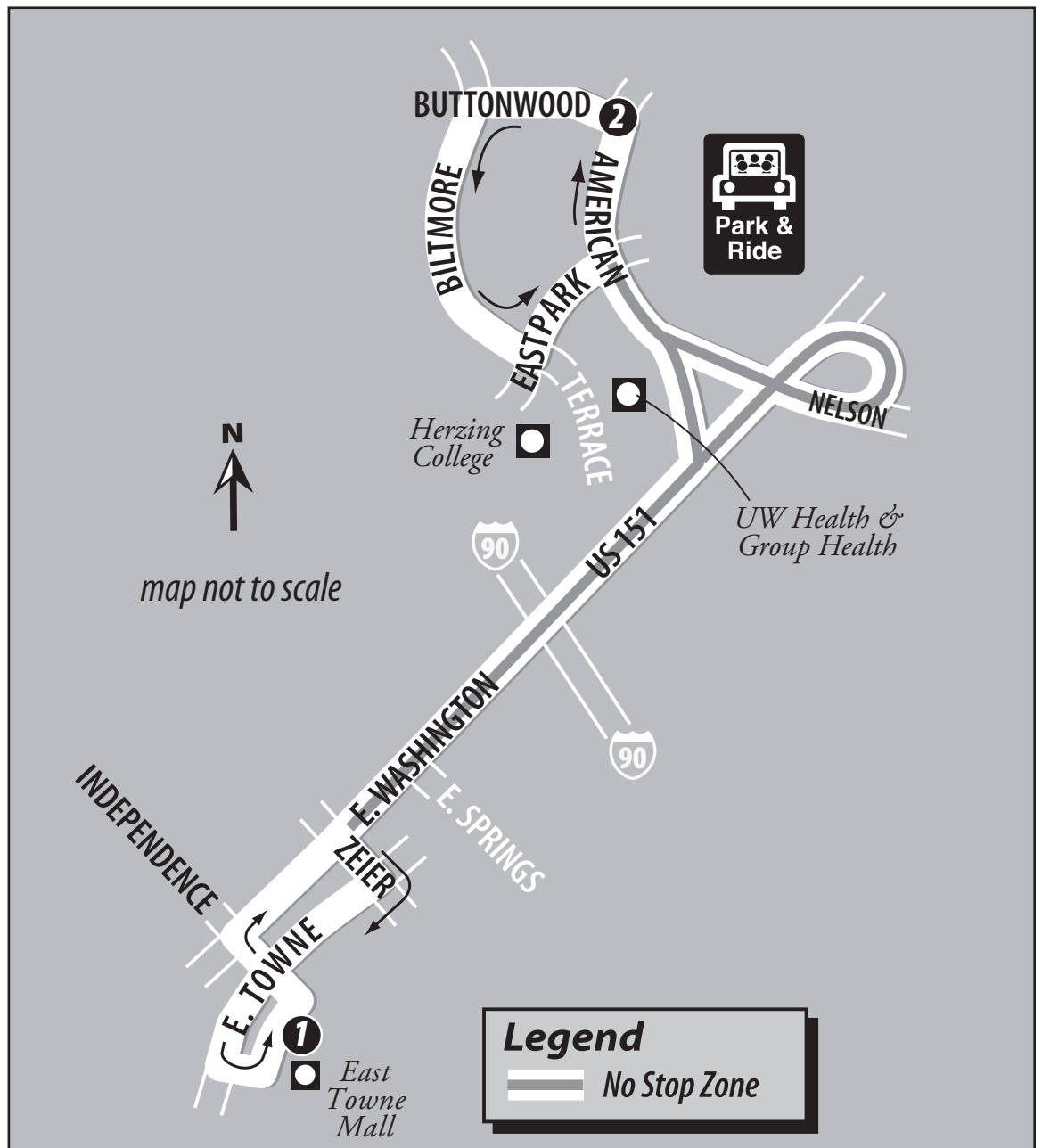


Light Type=AM Bold Type=PM G=garage

Route 26

26 Weekday - The American Center Loop

Comes From Route	East Towne Mall	Buttonwood Dr. and American Pkwy.	East Towne Mall	Becomes Route
	1	2	1	
30	9:34	9:42	9:51	30
30	10:34	10:42	10:51	30
30	11:34	11:42	11:51	30
30	12:34	12:42	12:51	30
30	1:34	1:42	1:51	30
30	2:34	2:42	2:51	30
30	3:34	3:42	3:51	30



WEEKDAY

Route 27 AM

27 Weekday AM – North Transfer Point to Capitol Square - UW Campus



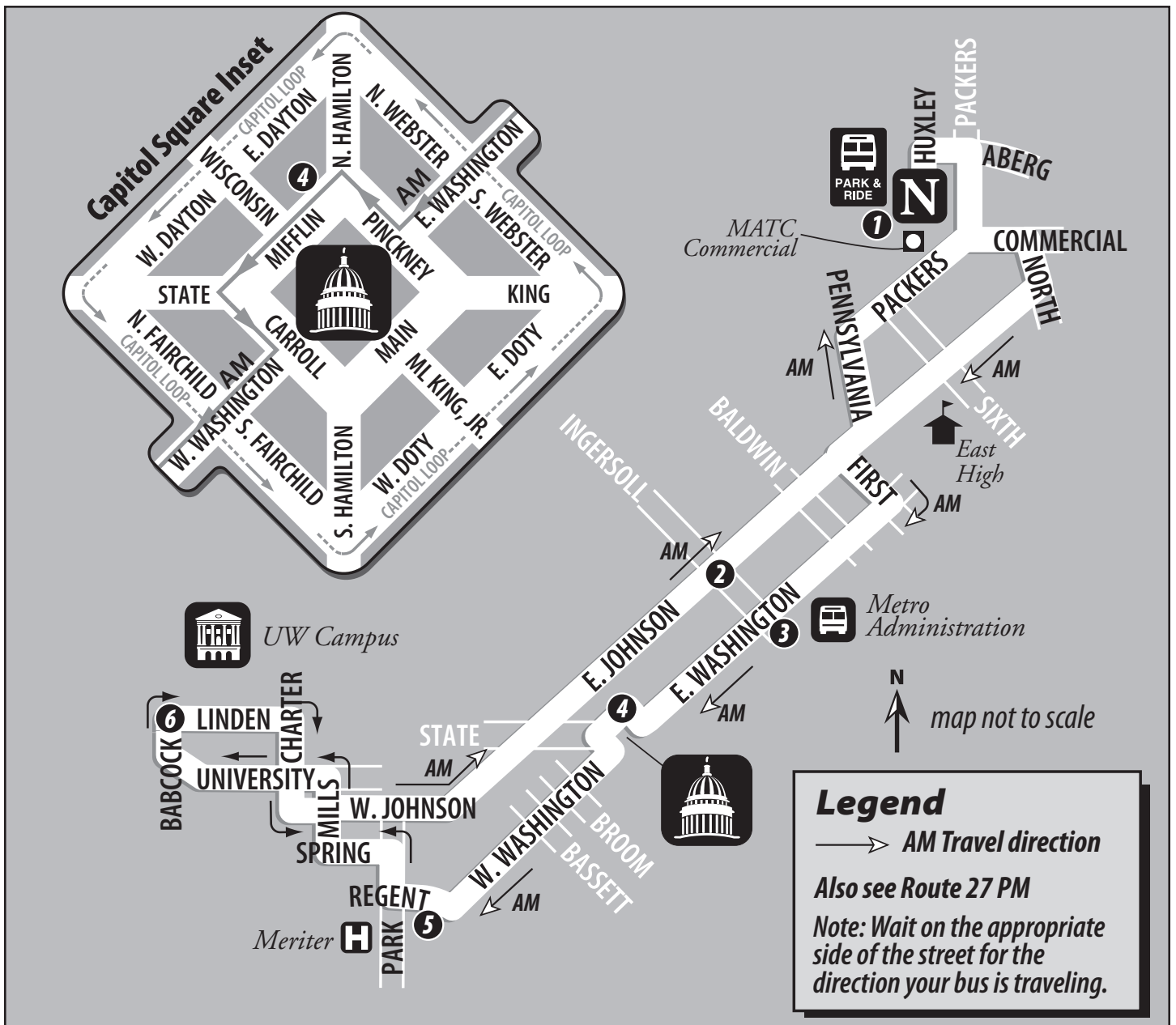
Comes From Route	North Transfer Point	East Washington Ave. and Ingersoll St.	E. Mifflin St. and N. Pinckney St.	Regent St. and East Campus Mall	Babcock Dr. and Linden Dr.	Becomes Route
	1	3	4	5	6	
G	6:15	6:27	6:32	6:39	6:49	27
G	6:45	6:57	7:02	7:09	7:19	27
21	7:15	7:27	7:32	7:39	7:49	G
21	7:45	7:57	8:02	8:09	8:19	G
21	8:15	8:27	8:32	8:39	8:49	G

27 Weekday AM – UW Campus to North Transfer Point



Comes From Route	Babcock Dr. and Linden Dr.	Johnson St. and Ingersoll St.	North Transfer Point	Becomes Route
	6	2	1	
27	6:49	6:59	7:09	21
27	7:19	7:29	7:39	21

WEEKDAY



Legend






→ AM Travel direction

Also see Route 27 PM




Note: Wait on the appropriate side of the street for the direction your bus is traveling.

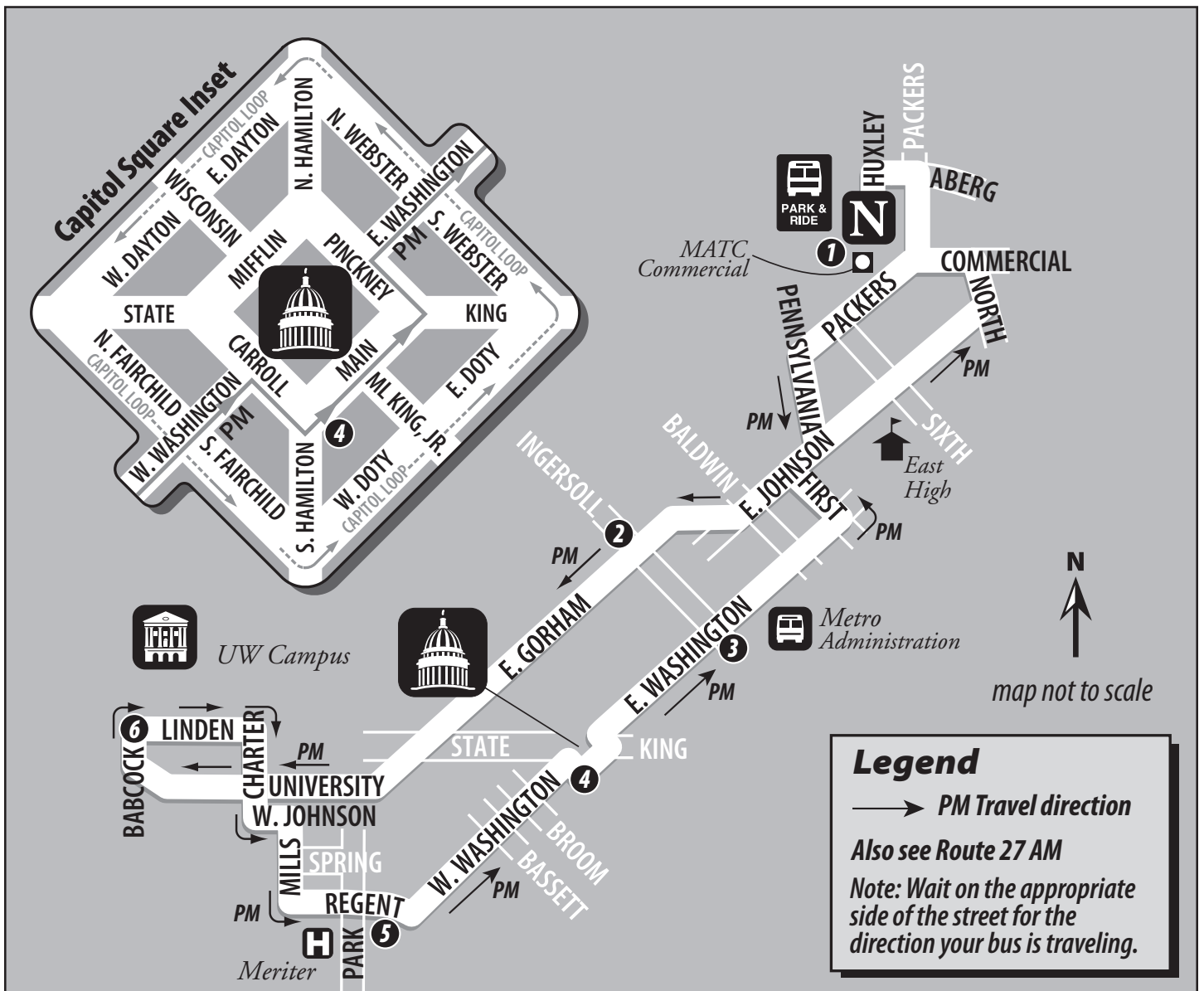
Route 27 PM

27 Weekday PM – UW Campus - Capitol Square to North Transfer Point

Comes From Route	 Babcock Dr. and Linden Dr.	 Regent St. and East Campus Mall	 Main St. and Carroll St.	 East Washington Ave. and Ingersoll St.	 North Transfer Point	Becomes Route
	6	5	4	3	1	
NA	3:37	3:47	3:53	3:58	4:10	21
G	4:07	4:17	4:23	4:28	4:40	21
G	4:39	4:49	4:55	5:00	5:12	21
27	5:07	5:17	5:23	5:28	5:40	21
27	5:37	5:47	5:53	5:58	6:08	G

27 Weekday PM – North Transfer Point to UW Campus





Comes From Route	 North Transfer Point	 Gorham St. and Ingersoll St.	 Babcock Dr. and Linden Dr.	Becomes Route
	1	2	6	
21	4:47	4:57	5:07	27
21	5:17	5:27	5:37	27



WEEKDAY





Route 28

28 Weekday AM – North Transfer Point to West Transfer Point

									
Comes From Route	North Transfer Point	Sherman Ave. and Sherman Terrace	Fordem Ave. and Mc Guire St.	Gorham St. and Ingersoll St.	University Ave. and Park St.	Highland Ave. and Waisman Center	Whitney Way and Sheboygan Ave.	West Transfer Point	Becomes Route
	1	2	3	4	5	6	7	8	
22	5:15	--	5:19	5:23	5:30	5:38	5:43	5:48	57
22	6:00	--	6:04	6:09	6:17	6:26	6:31	6:36	56
G	6:13	6:18	--	6:23	6:32	6:40	6:46	--	2
22	6:28	--	6:32	6:37	6:46	6:56	7:02	7:08	56
G	6:43	6:48	--	6:53	7:02	7:11	7:17	7:23	57
22	6:58	--	7:03	7:08	7:18	7:28	7:34	7:40	56
G	7:03	--	7:08	7:13	7:23	7:33	--	--	2
22	7:13	7:18	--	7:23	7:32	7:42	7:48	7:54	57
G	--	--	7:26	7:31	7:40	7:50	--	--	37
22	7:28	--	7:33	7:38	7:48	7:58	8:04	8:10	56
22	7:43	7:48	--	7:53	8:03	8:14	8:20	8:26	57
G	--	--	7:56	8:01	8:11	8:21	--	--	37
22	7:58	--	8:03	8:08	8:18	8:28	--	--	37
22	8:13	8:18	--	8:23	8:33	8:44	--	--	37
NA	--	--	8:25	8:31	8:41	8:52	--	--	37
22	8:28	--	8:33	8:39	8:49	9:03	9:09	--	14
22	8:43	8:48	--	8:53	9:03	9:16	--	--	G
NA	--	--	8:55	9:01	9:11	9:24	--	--	37
22	9:00	--	9:05	9:11	9:21	9:33	--	--	37
NA	--	--	9:10	9:16	9:26	9:39	--	--	37
NA	--	--	9:26	9:32	9:42	9:55	--	--	G

Shaded trip(s) DO NOT operate May 15 through end of August. See September Ride Guide (available in mid-August) for updated information.

28 Weekday PM – West Transfer Point to North Transfer Point

									
Comes From Route	West Transfer Point	Whitney Way and Sheboygan Ave.	Highland Ave. and Waisman Center	Johnson St. and Park St.	Johnson St. and Ingersoll St.	Fordem Ave. and Mc Guire St.	Sherman Ave. and Sherman Terrace	North Transfer Point	Becomes Route
	8	7	6	5	4	3	2	1	
G	--	--	2:15 \$	2:27	2:35	2:40	--	2:45	56
NA	--	--	2:50 \$	3:03	3:11	3:16	--	3:22	22
G	--	--	3:06 \$	3:19	3:27	--	3:32	3:38	22
NA	--	--	3:21 \$	3:34	3:42	3:47	--	3:53	22
G	--	--	3:36 \$	3:49	3:57	--	4:02	4:08	22
G	--	--	3:48 \$	4:02	4:12	4:17	--	4:23	22
G	--	--	4:03 \$	4:17	4:27	--	4:32	4:38	22
G	--	--	4:18 \$	4:32	4:42	4:47	--	4:53	20
57	4:21	4:26	4:34	4:48	4:58	--	5:03	5:09	22
56	4:38	4:43	4:51	5:04	5:13	5:18	--	5:24	22
57	4:53	4:58	5:06	5:19	5:28	--	5:33	5:39	22
18	5:11	5:16	5:23	5:35	5:44	5:48	--	5:54	G
57	5:26	5:31	5:38	5:50	5:59	--	6:03	6:09	G
56	5:41	5:46	5:53	6:05	6:14	6:18	--	6:24	22
56	6:11	6:16	6:23	6:35	6:44	--	6:48	6:54	22

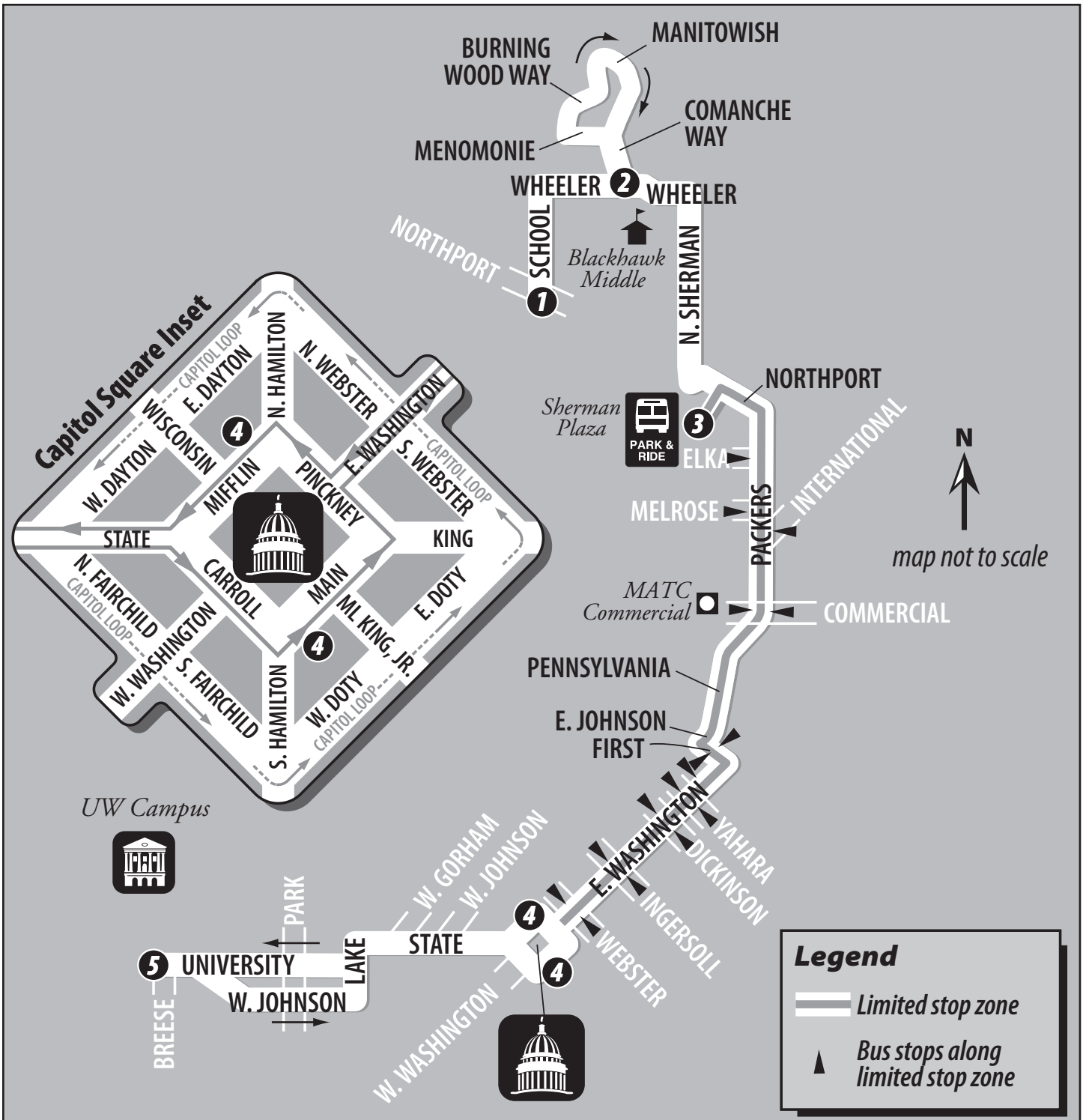
\$ This trip starts two minutes earlier on University Bay Dr. at University Ave.

Light Type=AM **Bold Type=PM** G=garage

WEEKDAY




Route 29

WEEKDAY






Route 29

29 Weekday AM – Sherman Flyer – School Rd. to UW Campus - Breese Terrace

Comes From Route	School Rd. and Northport Dr.	Comanche Way and Wheeler Dr.	 Sherman Plaza Park & Ride	 E. Mifflin St. and N. Pinckney St.	 University Ave. and Breese Terrace	Becomes Route
	1	2	3	4	5	
G	6:47	6:49	7:02	7:18	7:30	NA
NA	7:17	7:19	7:32	7:48	8:00	NA


29 Weekday PM – UW Campus - Breese Terrace to School Rd. – Sherman Flyer

Comes From Route	 University Ave. and Breese Terrace	 W. Main St. and S. Carroll St.	 Sherman Plaza Park & Ride	Comanche Way and Wheeler Dr.	School Rd. and Northport Dr.	Becomes Route
	5	4	3	2	1	
G	3:52	4:07	4:24	4:29	4:40	G
G	4:32	4:47	5:04	5:09	5:20	G

WEEKDAY

13,719,186 Riders. 72 Square Miles.

IF YOU ADVERTISE YOUR BUSINESS, TRANSIT IS POSSIBLY THE MOST EFFECTIVE WAY TO GET YOUR MESSAGE OUT TO THE GREATER MADISON AREA. THINK ABOUT IT & GIVE US A CALL.

 Adams Outdoor Advertising

AMY NEWTON | 443.4295
anewton@adamsoutdoor.com



Stay Informed!

Get personalized text & e-mail alerts.

Sign up at mymetrobus.com



Route 30

30 Weekday—East Transfer Point to East Towne Mall



Comes From Route	East Transfer Point	Nakoosa Trail and Cub Foods	Swanton Rd. and North Thompson Dr.	East Towne Mall	Becomes Route
	1	2	3	4	
3	6:15	6:21	-:-	6:32	36
3	6:45	-:-	6:49	7:00	36
G	7:15	7:21	-:-	7:32	36
3	7:45	-:-	7:49	8:00	36
3	8:15	8:21	-:-	8:32	36
3	8:45	-:-	8:49	9:00	36
3	9:15	9:21	-:-	9:32	26
3	9:45	-:-	9:49	10:00	36
3	10:15	10:21	-:-	10:32	26
3	10:45	-:-	10:49	11:00	36
3	11:15	11:21	-:-	11:32	26
3	11:45	-:-	11:49	12:00	36
3	12:15	12:21	-:-	12:32	26
3	12:45	-:-	12:49	1:00	36
3	1:15	1:21	-:-	1:32	26
3	1:45	-:-	1:49	2:00	36
3	2:15	2:21	-:-	2:32	26
3	2:45	-:-	2:49	3:00	36
3	3:15	3:21	-:-	3:32	26
3	3:45	-:-	3:49	4:00	36
3	4:15	4:21	-:-	4:32	36
3	4:45	-:-	4:49	5:00	36
3	5:15	5:21	-:-	5:32	36
3	5:45	-:-	5:49	6:00	36
3	6:15	6:21	-:-	6:32	20
3	6:45	-:-	6:48	6:59	20
3	7:15	7:20	-:-	7:30	20
3	7:45	-:-	7:48	7:59	20
3	8:15	8:20	-:-	8:30	20
3	8:45	-:-	8:48	8:59	20
3	9:15	9:20	-:-	9:30	20
3	9:45	-:-	9:48	9:59	20
3	10:15	10:20	-:-	10:30	20
3	10:45	-:-	10:48	10:57	30

WEEKDAY

30 Weekday—East Towne Mall to East Transfer Point



Comes From Route	East Towne Mall	Swanton Rd. and North Thompson Dr.	Nakoosa Trail and Walmart	East Transfer Point	Becomes Route
	4	3	2	1	
36	5:54	6:05	-:-	6:10	3
36	6:21	-:-	6:33	6:40	3
36	6:54	7:05	-:-	7:10	3
36	7:21	-:-	7:33	7:40	3
36	7:54	8:05	-:-	8:10	3
36	8:21	-:-	8:33	8:40	3
36	8:54	9:05	-:-	9:10	3
36	9:21	-:-	9:33	9:40	3
26	9:54	10:05	-:-	10:10	3
36	10:21	-:-	10:33	10:40	3
26	10:54	11:05	-:-	11:10	3
36	11:21	-:-	11:33	11:40	3
26	11:54	12:05	-:-	12:10	3
36	12:21	-:-	12:33	12:40	3
26	12:54	1:05	-:-	1:10	3
36	1:21	-:-	1:33	1:40	3
26	1:54	2:05	-:-	2:10	3
36	2:21	-:-	2:33	2:40	3
26	2:54	3:05	-:-	3:10	3
36	3:21	-:-	3:33	3:40	3
26	3:54	4:05	-:-	4:10	3
36	4:21	-:-	4:33	4:40	3
36	4:54	5:05	-:-	5:10	3
36	5:21	-:-	5:33	5:40	3
36	5:54	6:05	-:-	6:10	3
36	6:23	-:-	6:33	6:40	3
20	6:56	7:05	-:-	7:10	3
20	7:23	-:-	7:33	7:40	3
20	7:56	8:05	-:-	8:10	3
20	8:23	-:-	8:33	8:40	3
20	8:56	9:05	-:-	9:10	3
20	9:23	-:-	9:33	9:40	3
20	9:56	10:05	-:-	10:10	3
20	10:23	-:-	10:33	10:40	3
30	10:57	11:05	-:-	11:10	5

SEE MAP ON PAGE 87

Light Type=AM Bold Type=PM G=garage

13,719,186 Riders. 72 Square Miles.

IF YOU ADVERTISE YOUR BUSINESS, TRANSIT IS POSSIBLY THE MOST EFFECTIVE WAY TO GET YOUR MESSAGE OUT TO THE GREATER MADISON AREA. THINK ABOUT IT & GIVE US A CALL.



Adams Outdoor Advertising

AMY NEWTON | 443.4295
anewton@adamsoutdoor.com

Route 30

30 Sat/Sun/Holiday – East Transfer Point to East Towne Mall



Comes From Route	East Transfer Point	Nakoosa Trail and Cub Foods	Swanton Rd. and North Thompson Dr.	East Towne Mall	Becomes Route
	1	2	3	4	
7	7:15	7:20	-:-	7:30	20
7	7:45	-:-	7:49	7:59	20
7	8:15	8:20	-:-	8:30	20
7	8:45	-:-	8:49	8:59	20
7	9:15	9:20	-:-	9:30	20
7	9:45	-:-	9:49	9:59	20
7	10:15	10:20	-:-	10:30	20
7	10:45	-:-	10:49	10:59	20
7	11:15	11:20	-:-	11:30	20
7	11:45	-:-	11:49	11:59	20
7	12:15	12:20	-:-	12:30	20
7	12:45	-:-	12:49	12:59	20
7	1:15	1:20	-:-	1:30	20
7	1:45	-:-	1:49	1:59	20
7	2:15	2:20	-:-	2:30	20
7	2:45	-:-	2:49	2:59	20
7	3:15	3:20	-:-	3:30	20
7	3:45	-:-	3:49	3:59	20
7	4:15	4:20	-:-	4:30	20
7	4:45	-:-	4:49	4:59	20
7	5:15	5:20	-:-	5:30	20
7	5:45	-:-	5:49	5:59	20
7	6:15	6:20	-:-	6:30	20
7	6:45	-:-	6:49	6:59	20*
7	7:15	7:20	-:-	7:30	20
7	7:45	-:-	7:49	7:59	20
7	8:15	8:20	-:-	8:30	20
7	8:45	-:-	8:49	8:59	20
7	9:15	9:20	-:-	9:30	20
7	9:45	-:-	9:49	9:59	20

30 Sat/Sun/Holiday – East Towne Mall to East Transfer Point

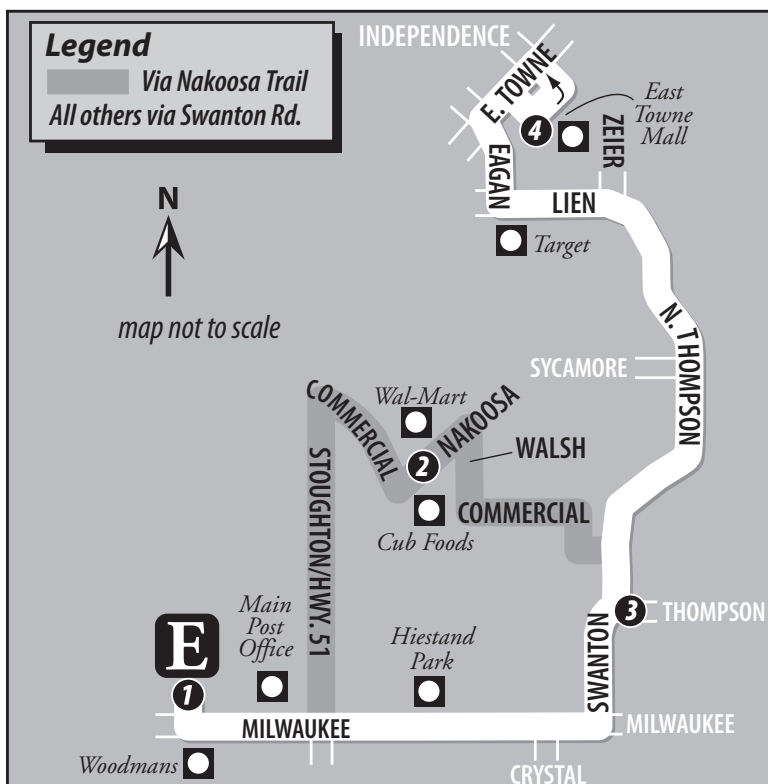


Comes From Route	East Towne Mall	Swanton Rd. and North Thompson Dr.	Nakoosa Trail and Walmart	East Transfer Point	Becomes Route
	4	3	2	1	
G	7:23	-:-	7:32	7:39	7
20	7:53	8:02	-:-	8:08	7
20	8:23	-:-	8:32	8:39	7
20	8:53	9:02	-:-	9:08	7
20	9:23	-:-	9:32	9:39	7
20	9:53	10:02	-:-	10:08	7
20	10:23	-:-	10:32	10:39	7
20	10:53	11:02	-:-	11:08	7
20	11:23	-:-	11:32	11:39	7
20	11:53	12:02	-:-	12:08	7
20	12:23	-:-	12:32	12:39	7
20	12:53	1:02	-:-	1:08	7
20	1:23	-:-	1:32	1:39	7
20	1:53	2:02	-:-	2:08	7
20	2:23	-:-	2:32	2:39	7
20	2:53	3:02	-:-	3:08	7
20	3:23	-:-	3:32	3:39	7
20	3:53	4:02	-:-	4:08	7
20	4:23	-:-	4:32	4:39	7
20	4:53	5:02	-:-	5:08	7
20	5:23	-:-	5:32	5:39	7
20	5:53	6:02	-:-	6:08	7
20	6:23	-:-	6:32	6:39	7
20	6:53	7:02	-:-	7:08	7
20	7:23	-:-	7:32	7:39	7
20	7:53	8:02	-:-	8:08	7
20	8:23	-:-	8:32	8:39	7
20	8:53	9:02	-:-	9:08	7
20	9:23	-:-	9:32	9:39	7
20	9:53	10:02	-:-	10:08	7

HOLIDAY

SUNDAY

SATURDAY



* On holidays bus returns to garage.

These trips are NOT operated on Sundays or holidays.

These trips are NOT operated on holidays.

Light Type=AM **Bold Type=PM** G=garage

Route 32



Comes From Route	East Transfer Point	Cottage Grove Rd. and Inwood Way	Acewood Blvd. and Cottage Grove Rd.	Cottage Grove Rd. and Inwood Way	East Transfer Point	Becomes Route
	1	2	3	2	1	

32 Weekday – Thompson/Acewood Loop

16	9:15 %	9:23	9:32	--	9:40	16
16	10:15 %	10:23	10:32	--	10:40	16
16	11:15 %	11:23	11:32	--	11:40	16
16	12:15 %	12:23	12:32	--	12:40	16
16	1:15 %	1:23	1:32	--	1:40	16
16	2:15	--	2:22	2:31	2:40	16
<i>See Route 14, 15 & 39 for Peak Hour Service</i>						
16	7:15	--	7:22	7:31	7:40	16
16	8:15	--	8:22	8:31	8:40	16
16	9:15	--	9:22	9:31	9:40	16
16	10:15	--	10:22	10:31	10:40	16

% This trip departs the East Transfer Point via Thompson Dr. and then serves Acewood Blvd. All others depart via Acewood Blvd. and then serve Thompson Dr.

32 Saturday/Sunday/Holiday – Thompson/Acewood Loop

16	7:15	7:23	7:32	--	7:40	16
16	8:15	8:23	8:32	--	8:40	16
16	9:15	9:23	9:32	--	9:40	16
16	10:15	10:23	10:32	--	10:40	16
16	11:15	11:23	11:32	--	11:40	16
16	12:15	12:23	12:32	--	12:40	16
16	1:15	1:23	1:32	--	1:40	16
16	2:15	2:23	2:32	--	2:40	16
16	3:15	3:23	3:32	--	3:40	16
16	4:15	4:23	4:32	--	4:40	16
16	5:15	5:23	5:32	--	5:40	16
16	6:15	6:23	6:32	--	6:40	16
16	7:15	7:23	7:32	--	7:40	16
16	8:15	8:23	8:32	--	8:40	16
16	9:15	9:23	9:32	--	9:40	16
16	10:15	10:23	10:32	--	10:40	G

All trips depart the East Transfer Point via Thompson Dr. and then serve Acewood Blvd.

This trip is NOT operated on Sundays or holidays.

These trips are NOT operated on holidays.

Light Type=AM **Bold Type=PM** G=garage

Metro Transit Tracker

Real-time bus arrivals for every stop.



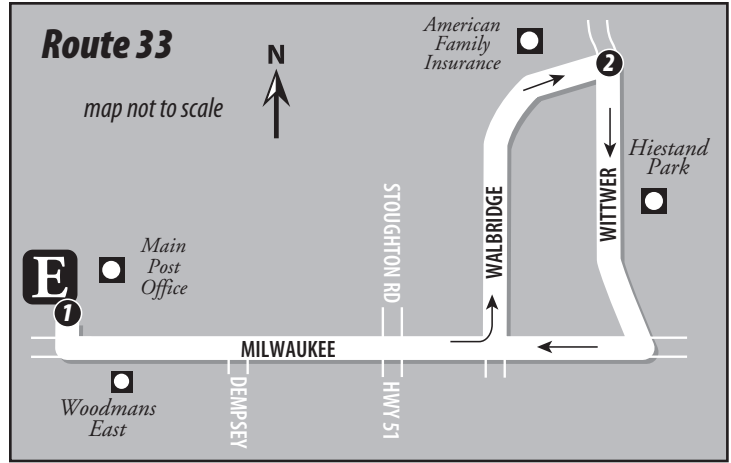


mymetrobus.com

Routes 33, 34

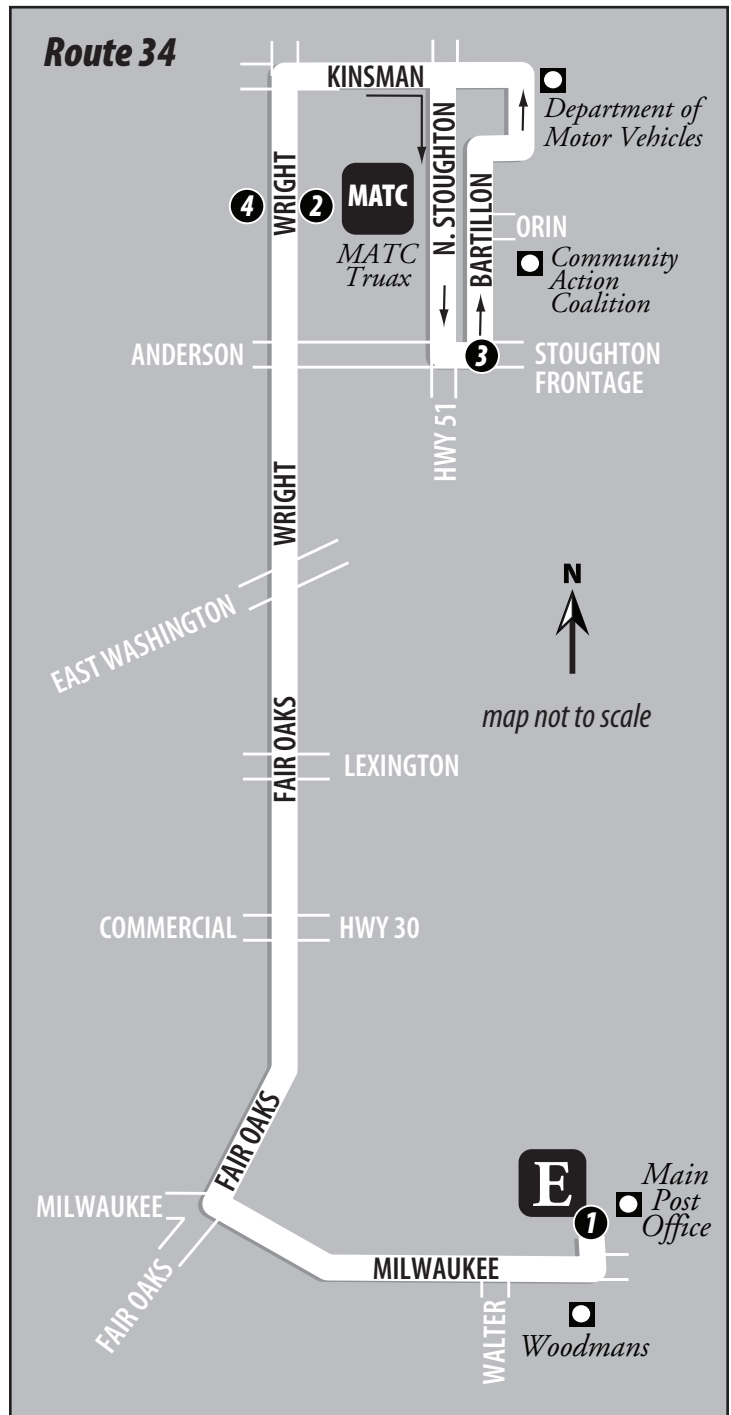
33 Weekday – Hiestand Loop

Comes From Route	East Transfer Point		Wittwer Rd. and Walbridge Ave.	East Transfer Point		Becomes Route
	1	2		1	2	
NA	--	8:48		8:53		9
NA	--	9:19		9:24		9
9	9:45	9:49		9:54		9
9	10:15	10:19		10:24		9
9	10:45	10:49		10:54		G
9	11:15	11:19		11:25		9
9	11:45	11:49		11:54		9
9	12:15	12:19		12:24		9
9	12:45	12:49		12:54		9
9	1:15	1:19		1:24		9
9	1:45	1:49		1:54		9
9	2:45	2:49		2:54		NA
9	3:15	3:19		3:24		15



34 Weekday – MATC Truax Loop

Comes From Route	East Transfer Point		Wright St. and MATC Truax		Stoughton Frontage Rd. and Hwy. 51		Wright St. and MATC Truax		East Transfer Point		Becomes Route
	1	2	3	4	1	2	3	4			
G	7:15	7:22	7:27	7:32	7:40						34
34	7:45	7:52	7:57	8:02	8:10						34
34	8:15	8:22	8:27	8:32	8:40						39
39	9:15	9:22	9:27	9:32	9:40						39
39	10:15	10:22	10:27	10:32	10:40						39
39	11:15	11:22	11:27	11:32	11:40						39
39	12:15	12:22	12:27	12:32	12:40						39
39	1:15	1:22	1:27	1:32	1:40						39
39	2:15	2:22	2:27	2:32	2:40						39
39	3:15	3:22	3:27	3:32	3:40						34
34	3:45	3:52	3:57	4:02	4:10						34
34	4:15	4:22	4:27	4:32	4:40						34
34	4:45	4:52	4:57	5:02	5:10						34
34	5:15	5:22	5:27	5:32	5:40						34
34	5:45	5:52	5:57	6:02	6:10						G



WEEKDAY

Route 36

36 Weekday - City View Loop

Comes From Route	East Towne Mall	Wall St. and City View Dr.	East Towne Mall	Becomes Route
	1	2	1	
NA	--	5:44	5:53	30
G	--	6:10	6:19	30
30	6:34	6:42	6:52	30
30	7:01	7:09	7:19	30
30	7:34	7:42	7:52	30
30	8:01	8:09	8:19	30
30	8:34	8:42	8:52	30
30	9:01	9:09	9:19	30
30	10:01	10:09	10:19	30
30	11:01	11:09	11:19	30
30	12:01	12:09	12:19	30
30	1:01	1:09	1:19	30
30	2:01	2:09	2:19	30
30	3:01	3:09	3:19	30
30	4:01	4:09	4:19	30
30	4:34	4:42	4:52	30
30	5:01	5:09	5:19	30
30	5:34	5:42	5:52	30
30	6:01	6:08	6:18	30
20	6:31	6:38	6:48	6
6	7:04	7:11	7:21	6
6	7:37	7:44	7:54	6
6	8:01	8:08	8:18	6
6	8:31	8:38	8:48	6
6	9:01	9:08	9:18	6
6	9:31	9:38	9:48	6
6	10:01	10:08	10:18	6
6	10:31	10:38	10:48	6

36 Saturday/Sunday/Holiday - City View Loop

Comes From Route	East Towne Mall	Wall St. and City View Dr.	East Towne Mall	Becomes Route
	1	2	1	
6	7:30	7:36	7:48	6
6	8:40	8:46	8:58	6
6	9:30	9:36	9:48	6
6	10:40	10:46	10:58	6
6	11:30	11:36	11:48	6
6	12:40	12:46	12:58	6
6	1:30	1:36	1:48	6
6	2:40	2:46	2:58	6
6	3:30	3:36	3:48	6
6	4:40	4:46	4:58	6
6	5:30	5:36	5:48	6
6	6:40	6:46	6:58	6
6	7:40	7:46	7:58	6*
6	8:40	8:46	8:58	6
6	9:30	9:36	9:48	6
6	10:40	10:46	10:58	G

This trip is NOT operated on Sundays or holidays.

These trips are NOT operated on holidays.

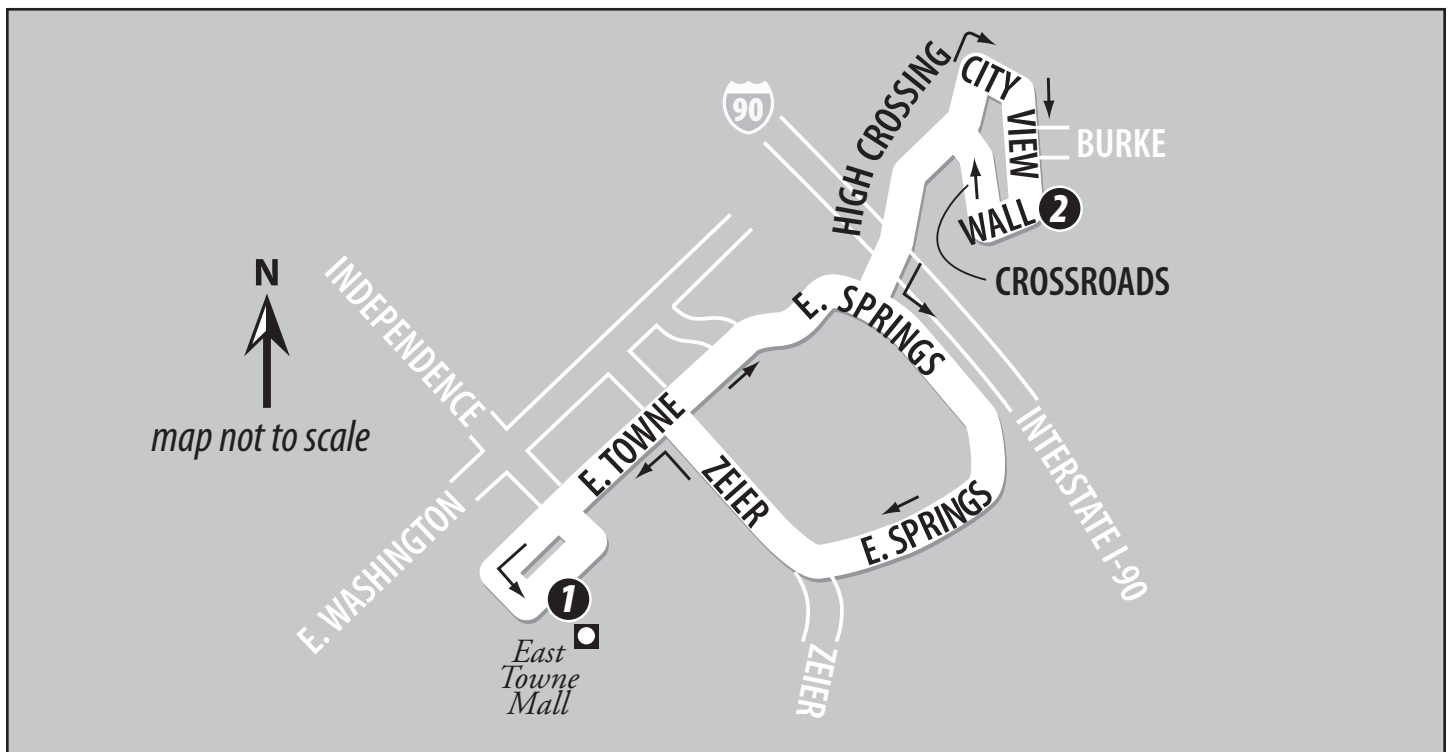
* On holidays bus returns to garage.

HOLIDAY

SUNDAY

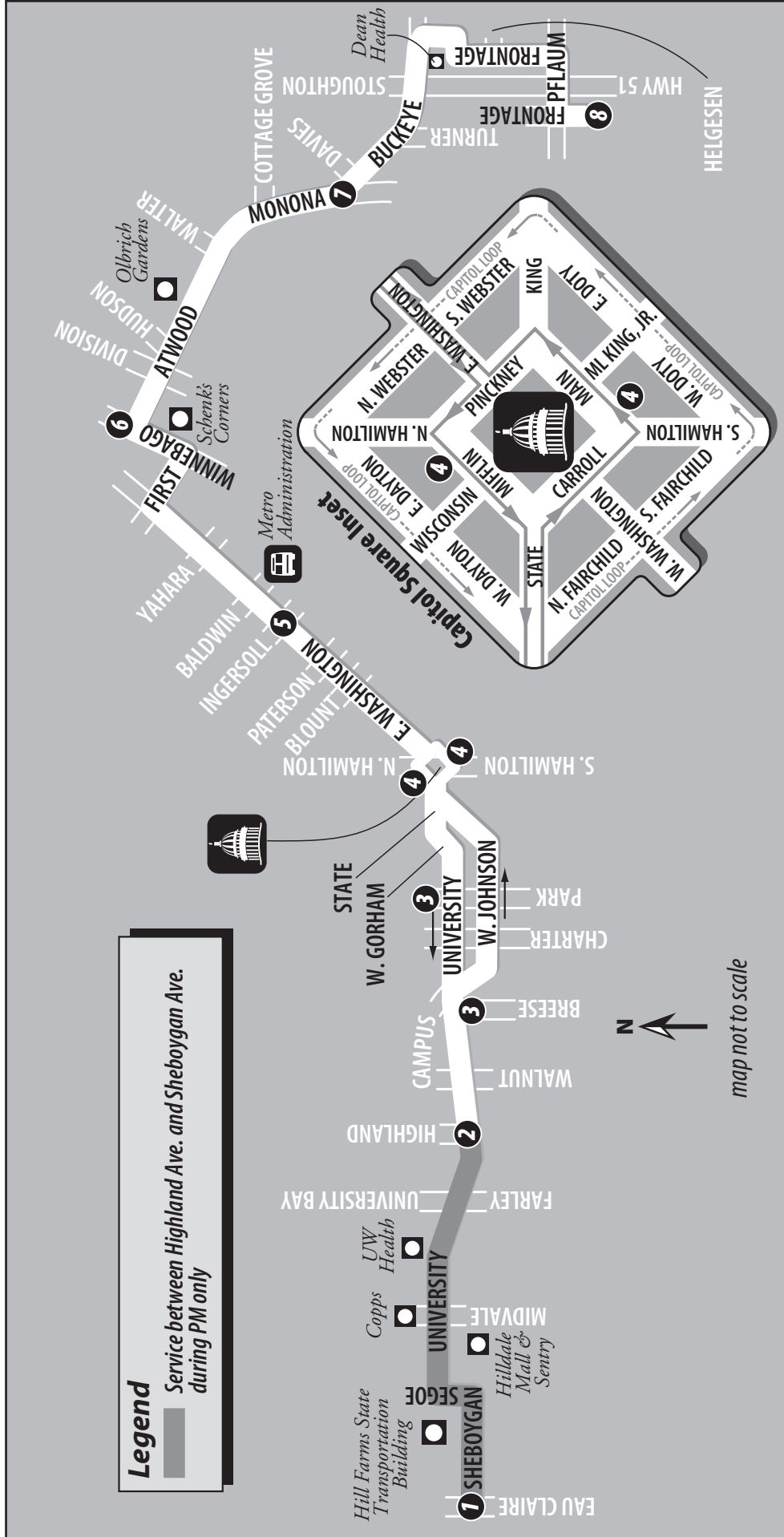
SATURDAY

WEEKDAY



Route 37

WEEKDAY



Route 37

37 Weekday AM – Sheboygan Ave. to Pflaum Rd.



Comes From Route	Sheboygan Ave. and Eau Claire Ave.	University Ave. and Highland Ave.	University Ave. and Breese Ter.	Main St. and Carol St.	E. Washington Ave. and Ingersoll St.	Winnebago St. and Atwood Ave.	Buckeye Rd. and Monona Dr.	Frontage Rd. and Pflaum Rd.	Becomes Route
	1	2	3	4	5	6	7	8	
38	-:-	6:09	6:11	6:18	6:22	6:25	6:32	-:-	38
2	-:-	-:-	-:-	6:46	6:50	6:54	7:01	7:08	38
2	-:-	-:-	-:-	7:16	7:21	7:25	7:32	-:-	38
38	-:-	7:21	7:25	7:34	7:38	7:42	7:50	7:58	38
2	-:-	-:-	-:-	7:46	7:51	7:55	8:02	-:-	38
G	-:-	7:42	7:46	7:55	7:59	-:-	-:-	-:-	NA
38	-:-	7:54	7:58	8:07	8:11	8:15	8:23	8:31	38
28	-:-	8:00	8:04	8:13	8:17	-:-	-:-	-:-	NA
9	-:-	8:10	8:14	8:23	8:27	-:-	-:-	-:-	NA
44	-:-	8:15	8:19	8:28	8:32	-:-	-:-	-:-	G
38	-:-	8:23	8:25	8:35	8:40	8:44	8:52	-:-	38
28	-:-	8:27	8:31	8:41	8:46	-:-	-:-	-:-	NA
2	-:-	8:32	8:36	8:46	8:51	-:-	-:-	-:-	NA
28	-:-	8:36	8:40	8:50	8:55	-:-	-:-	-:-	G
38	-:-	8:41	8:45	8:55	9:00	-:-	-:-	-:-	NA
44	-:-	8:46	8:50	9:00	9:05	-:-	-:-	-:-	G
28	-:-	8:51	8:55	9:05	9:10	-:-	-:-	-:-	G
28	-:-	8:58	9:02	9:12	9:17	-:-	-:-	-:-	NA
38	-:-	9:03	9:07	9:17	9:22	-:-	-:-	-:-	38
44	-:-	9:14	9:18	9:28	9:33	-:-	-:-	-:-	G
9	-:-	9:20	9:24	9:34	9:39	-:-	-:-	-:-	NA
28	-:-	9:29	9:33	9:43	9:48	-:-	-:-	-:-	G
28	-:-	9:36	9:40	9:50	9:55	-:-	-:-	-:-	G
28	-:-	9:44	9:48	9:58	10:03	-:-	-:-	-:-	G

Shaded trip(s) DO NOT operate May 15 through end of August. See September Ride Guide (available in mid-August) for updated information.

WEEKDAY

37 Weekday PM – Pflaum Rd. to Sheboygan Ave.



Comes From Route	Frontage Rd. and Pflaum Rd.	Buckeye Rd. and Monona Dr.	Winnebago St. and Atwood Ave.	E. Washington Ave. and Ingersoll St.	Mifflin St. and Pinckney St.	University Ave. and Park St.	Highland Ave. and University Ave.	Sheboygan Ave. and Eau Claire Ave.	Becomes Route
	8	7	6	5	4	3	2	1	
G	-:-	-:-	-:-	2:05	2:09	2:17	2:25	2:33	38
G	-:-	-:-	-:-	2:33	2:37	2:45	2:53	3:01	38
G	-:-	-:-	-:-	3:03	3:07	3:15	3:23	3:31	38
G	-:-	-:-	-:-	3:39	3:43	3:51	3:59	-:-	38
38	-:-	3:55	4:02	4:07	4:12	4:20	4:28	-:-	38
NA	-:-	-:-	-:-	-:-	-:-	4:23	4:31	-:-	NA
38	3:53	4:01	4:08	4:13	4:18	4:26	4:34	-:-	38
38	-:-	4:25	4:32	4:37	4:42	4:50	4:58	-:-	38
NA	-:-	-:-	-:-	-:-	-:-	4:53	5:01	-:-	NA
38	4:23	4:31	4:38	4:43	4:48	4:56	5:04	-:-	38
38	-:-	4:55	5:02	5:07	5:12	5:20	5:28	-:-	38
38	4:53	5:01	5:08	5:13	5:18	5:26	5:34	-:-	38
38	-:-	5:28	5:35	5:40	5:45	5:53	6:01	-:-	38
38	5:30	5:38	5:45	5:50	5:55	6:03	6:11	-:-	38

Shaded trip(s) DO NOT operate May 15 through end of August. See September Ride Guide (available in mid-August) for updated information.

Route 38

38 Weekday AM – Pflaum Rd. to UW Campus - Sheboygan Ave.



Comes From Route	Frontage Rd. and Pflaum Rd.	Buckeye Rd. and Lakeview Ave.	Buckeye Rd. and Monona Dr.	Atwood Ave. and Hudson Ave.	Oakridge Ave. and Maple Ave.	Jenifer St. and Ingersoll St.	Wilson St. and Martin Luther King Jr. Blvd.	University Ave. and Park St.	Highland Ave. and Waisman Center	Whitney Way and Sheboygan Ave.	Becomes Route
	1	2	3	4	5	6	7	8	9	10	
G	-:-	-:-	5:00	-:-	5:08	5:14	-:-	5:24	5:32	-:-	NA
G	5:22	5:28	-:-	5:38	-:-	5:44	5:49	5:55	6:03	-:-	37
G	-:-	-:-	5:41	-:-	5:49	5:55	-:-	6:05	6:13	6:20	NA
G	5:42	5:49	-:-	5:58	-:-	6:06	6:11	6:17	6:26	6:33	NA
G	-:-	-:-	6:08	-:-	6:16	6:24	-:-	6:35	6:43	6:50	NA
G	6:09	6:19	-:-	6:30	-:-	6:39	6:46	6:55	7:04	7:11	NA
37	-:-	-:-	6:37	-:-	6:46	6:54	-:-	7:07	7:16	-:-	37
G	6:41	6:50	-:-	7:01	-:-	7:09	7:15	7:24	7:34	7:41	NA
G	-:-	-:-	7:06	-:-	7:16	7:26	-:-	7:41	7:51	-:-	37
NA	-:-	-:-	-:-	-:-	-:-	7:38	7:45	7:56	8:06	-:-	2
37	7:12	7:21	-:-	7:32	-:-	7:42	7:49	8:00	8:10	8:17	G
37	-:-	-:-	7:37	-:-	7:46	7:55	-:-	8:10	8:20	-:-	37
NA	-:-	-:-	-:-	-:-	-:-	8:05	8:12	8:23	8:32	-:-	37
G	7:38	7:48	-:-	8:00	-:-	8:10	8:17	8:27	8:37	8:44	G
G	-:-	-:-	-:-	-:-	-:-	8:15	8:22	8:33	8:42	-:-	NA
37	-:-	-:-	8:06	-:-	8:16	8:25	-:-	8:42	8:52	8:59	NA
37	8:03	8:12	-:-	8:22	-:-	8:31	8:37	8:46	8:56	-:-	37
15	-:-	-:-	8:27	-:-	8:35	8:43	-:-	8:57	9:06	9:13	NA
37	8:31	8:39	-:-	8:48	-:-	8:55	9:01	9:11	9:20	-:-	G
NA	-:-	-:-	-:-	8:59	-:-	9:06	9:12	9:22	9:31	-:-	NA
37	-:-	-:-	8:54	-:-	9:02	9:10	-:-	9:24	9:33	-:-	G
37	-:-	-:-	-:-	9:07	-:-	9:14	9:20	9:30	9:39	-:-	NA
37	-:-	-:-	-:-	-:-	-:-	9:25	9:31	9:41	9:50	-:-	G
NA	-:-	-:-	-:-	-:-	-:-	9:43	9:49	9:59	10:08	-:-	NA
NA	-:-	-:-	-:-	-:-	-:-	9:53	9:59	10:09	10:18	-:-	G

Shaded trip(s) DO NOT operate May 15 through end of August. See September Ride Guide (available in mid-August) for updated information.

WEEKDAY

38 Weekday PM – Sheboygan Ave. to UW Campus - Pflaum Rd.



Comes From Route	Whitney Way and Sheboygan Ave.	Highland Ave. and Waisman Center	Johnson St. and Park St.	Main St. and Carroll St.	Jenifer St. and Ingersoll St.	Oakridge Ave. and Maple Ave.	Atwood Ave. and Hudson Ave.	Buckeye Rd. and Monona Dr.	Buckeye Rd. and Lakeview Ave.	Frontage Rd. and Pflaum Rd.	Becomes Route
	10	9	8	7	6	5	4	3	2	1	
37	2:38	2:48	3:01	3:08	3:14	-:-	3:21	-:-	3:32	3:41	37
G	-:-	3:08 §	3:21	-:-	3:30	3:37	-:-	3:47	-:-	-:-	37
37	3:06	3:16	3:30	3:38	3:46	-:-	3:53	-:-	4:04	4:12	37
G	-:-	3:38 §	3:52	-:-	4:01	4:08	-:-	4:18	-:-	-:-	37
37	3:36	3:46	4:00	4:08	4:16	-:-	4:23	-:-	4:34	4:42	37
37	-:-	4:08 §	4:21	-:-	4:30	4:37	-:-	4:47	-:-	-:-	37
G	-:-	4:14 §	4:29	4:38	4:46	-:-	4:53	-:-	5:04	5:13	37
37	-:-	4:38 §	4:52	-:-	5:05	5:13	-:-	5:23	-:-	-:-	37
37	-:-	4:45 §	4:59	5:08	5:16	-:-	5:24	-:-	5:35	5:44	G
37	-:-	5:08 §	5:22	-:-	5:31	5:38	-:-	5:48	-:-	-:-	G
37	-:-	5:12 §	5:28	5:37	5:44	-:-	5:52	-:-	6:03	6:12	G
37	-:-	5:37 §	5:50	-:-	5:59	6:06	-:-	6:16	-:-	-:-	G
37	-:-	5:47 §	5:59	6:07	6:13	-:-	6:20	-:-	6:29	6:37	G
37	-:-	6:07 §	6:19	-:-	6:28	6:35	-:-	6:45	-:-	-:-	G
37	-:-	6:17 §	6:29	6:37	6:43	-:-	6:50	-:-	6:59	7:07	G

§ This trip starts two minutes earlier on University Bay Dr. at University Ave.

Light Type=AM **Bold Type=PM** G=garage

Route 39

39 Weekday AM – East Transfer Point to Richmond Hill via Dairy Dr.

39 Weekday PM – Richmond Hill to East Transfer Point via Dairy Dr.

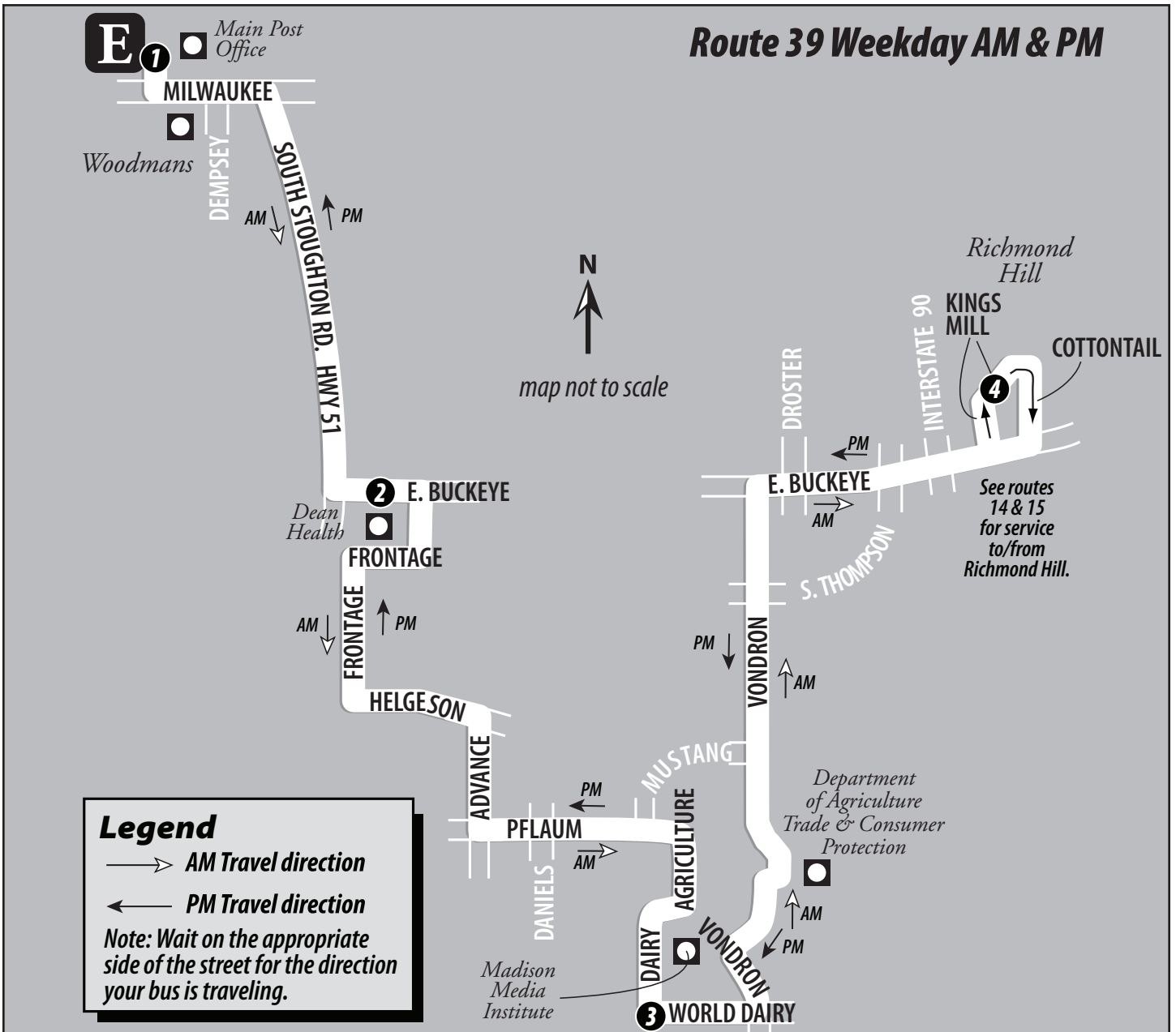


Comes From Route	East Transfer Point	Buckeye Rd. and Dean Clinic East	Dairy Dr. and World Dairy Dr.	Cottontail Trail and Kings Mill Way	Becomes Route
	1	2	3	4	
AM Peak Service					
14	6:45	6:52	6:58	7:05	15
14	7:15	7:22	7:28	7:35	14
14	7:45	7:52	7:58	8:05	14
14	8:15	8:22	8:28	8:35	15

Comes From Route	Cottontail Trail and Kings Mill Way	Dairy Dr. and World Dairy Dr.	Buckeye Rd. and Dean Clinic East	East Transfer Point	Becomes Route
	4	3	2	1	
PM Peak Service					
14	3:20	3:27	3:33	3:41	14
14	3:50	3:57	4:03	4:11	14
14	4:20	4:27	4:33	4:41	14
14	4:50	4:57	5:03	5:11	14
14	5:20	5:27	5:33	5:41	14
14	5:50	5:57	6:03	6:11	14

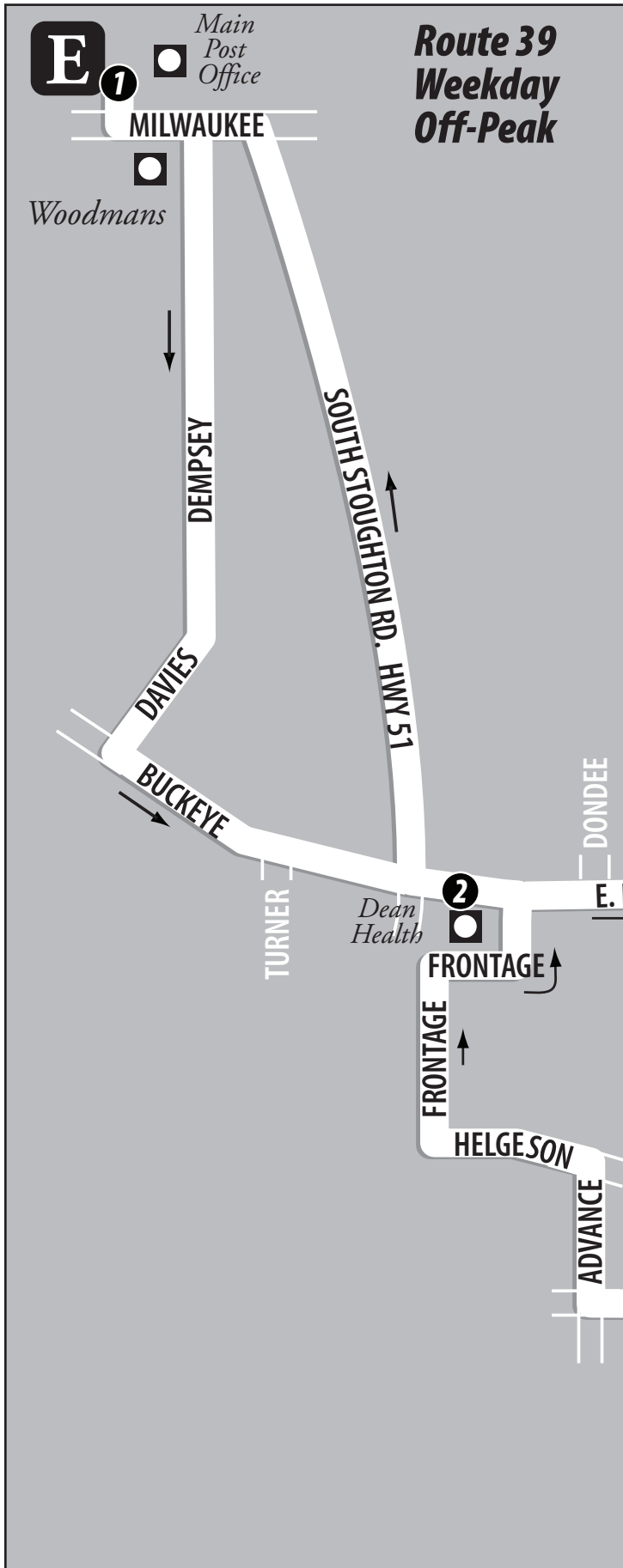
For midday service, see page 97.

WEEKDAY



Route 39

39 Weekday Off-Peak - Dairy Dr. Loop via Dempsey and Daniels



Comes From Route	E		E		Becomes Route	
	East Transfer Point	Buckeye Rd. and Dean Clinic East	Dairy Dr. and World Dairy Dr.	Buckeye Rd. and Dean Clinic East		East Transfer Point
	1	2	3	2	1	
Mid-day Off-Peak Service						
34	8:45	8:53	8:58	9:04	9:11	39
34	9:45	9:53	9:58	10:04	10:11	39
34	10:45	10:53	10:58	11:04	11:11	39
34	11:45	11:53	11:58	12:04	12:11	39
34	12:45	12:53	12:58	1:04	1:11	39
34	1:45	1:53	1:58	2:04	2:11	39
34	2:45	2:53	2:58	3:04	3:11	39

WEEKDAY

Route 40

40 Weekday - Arbor Hills Loop



Comes From Rout	South Transfer Point	Grandview Blvd. and Frontage Rd.	Greenway Cross and Coho St.	High Ridge Trl. and Cahill Main	Latham Dr. and Stewart St.	South Transfer Point	Becomes Route
	1	2	3	4	5	1	
G	5:30	5:38	--	5:45	--	5:55	13
4	6:00	6:08	--	6:15	--	6:25	40
40	6:30	6:38	6:44	--	6:46	6:56	40
40	7:00	7:08	7:14	--	7:16	7:26	40
40	7:30	7:38	7:44	--	7:46	7:56	40
40	8:00	8:08	8:14	--	8:16	8:26	40
40	8:30	8:38	--	8:45	--	8:55	40
40	9:00	9:08	--	9:15	--	9:25	40
40	9:30	9:38	--	9:45	--	9:55	40
40	10:00	10:08	--	10:15	--	10:25	40
40	10:30	10:38	--	10:45	--	10:55	40
40	11:00	11:08	--	11:15	--	11:25	40
40	11:30	11:38	--	11:45	--	11:55	40
40	12:00	12:08	--	12:15	--	12:25	40
40	12:30	12:38	--	12:45	--	12:55	40
40	1:00	1:08	--	1:15	--	1:25	40
40	1:30	1:38	--	1:45	--	1:55	40
40	2:00	2:08	--	2:15	--	2:25	40
40	2:30	2:38	--	2:45	--	2:55	40
NA	--	--	--	--	3:12	3:22	NA
40	3:00	3:08	--	3:15	--	3:25	40
40	3:30	3:38	3:44	--	3:46	3:56	40
40	4:00	4:08	4:14	--	4:16	4:26	40
40	4:30	4:38	4:44	--	4:46	4:56	40
40	5:00	5:08	5:14	--	5:16	5:26	40
40	5:30	5:38	5:44	--	5:46	5:56	40
40	6:00	6:08	--	6:15	--	6:25	G
18	7:00	7:08	--	7:15	--	7:25	5
18	8:00	8:08	--	8:15	--	8:25	18
18	9:00	9:08	--	9:15	--	9:25	18
18	10:00	10:08	--	10:15	--	10:25	5
18	11:00	11:08	--	11:15	--	11:25	18
5	11:57	12:03	--	12:09	--	--	G

WEEKDAY

Metro Transit Tracker

Real-time bus arrivals for every stop.



mymetrobus.com

Route 40

40 Saturday/Sunday/Holiday - Arbor Hills Loop

Comes From Route	S		S		Becomes Route
	South Transfer Point	Grandview Blvd. and Frontage Rd.	High Ridge Trl. and Cahill Main	South Transfer Point	
	1	2	4	1	
G	6:30	6:38	6:45	6:55	5
5	7:30	7:38	7:45	7:55	5
5	8:30	8:38	8:45	8:55	5
5	9:30	9:42	9:45	9:55	5
5	10:30	10:42	10:45	10:55	5
5	11:30	11:42	11:45	11:55	5
5	12:30	12:38	12:45	12:55	5
5	1:30	1:38	1:45	1:55	5
5	2:30	2:38	2:45	2:55	5
5	3:30	3:38	3:45	3:55	5
5	4:30	4:38	4:45	4:55	5
5	5:30	5:38	5:45	5:55	5
5	6:30	6:38	6:45	6:55	5
5	7:30	7:38	7:45	7:55	5
5	8:30	8:38	8:45	8:55	5
5	9:30	9:38	9:45	9:55	5
5	10:30	10:38	10:45	10:55	G

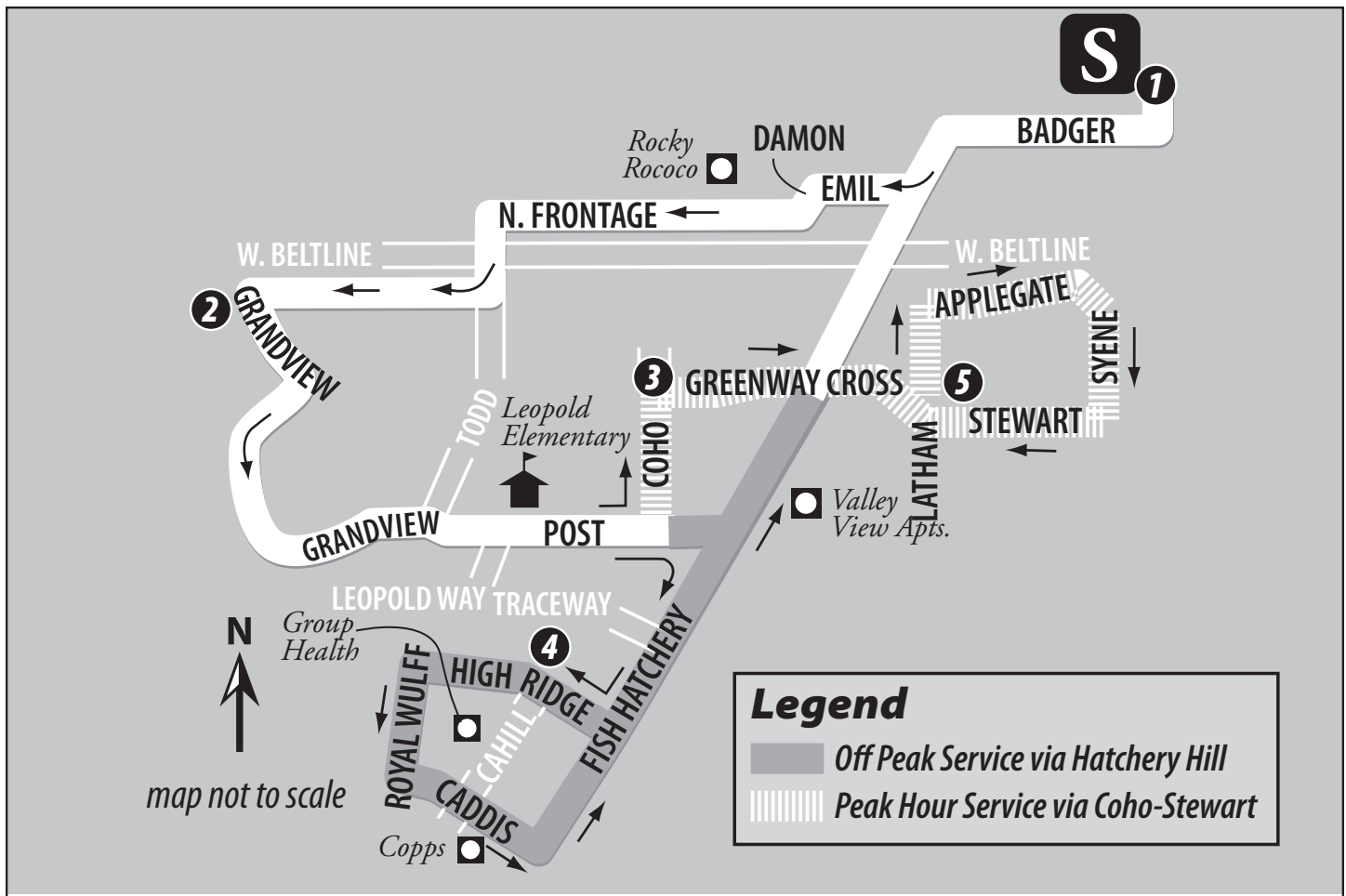
This trip is NOT operated on Sundays or holidays.

These trips are NOT operated on holidays.

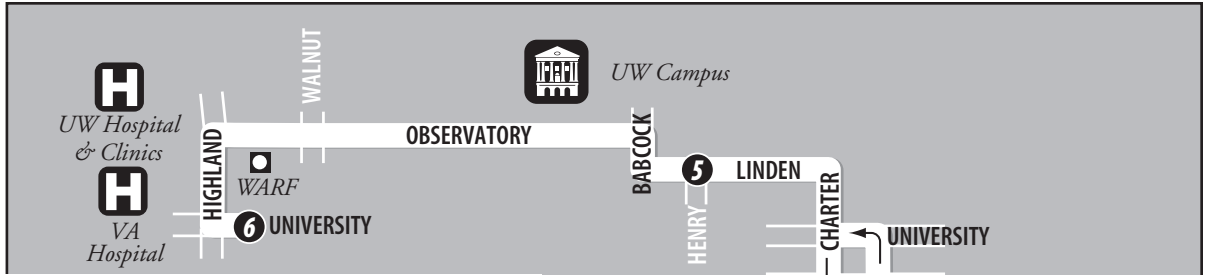
HOLIDAY

SUNDAY

SATURDAY



Route 44



44 Weekday AM - Fitchburg to South Transfer Point - UW Campus

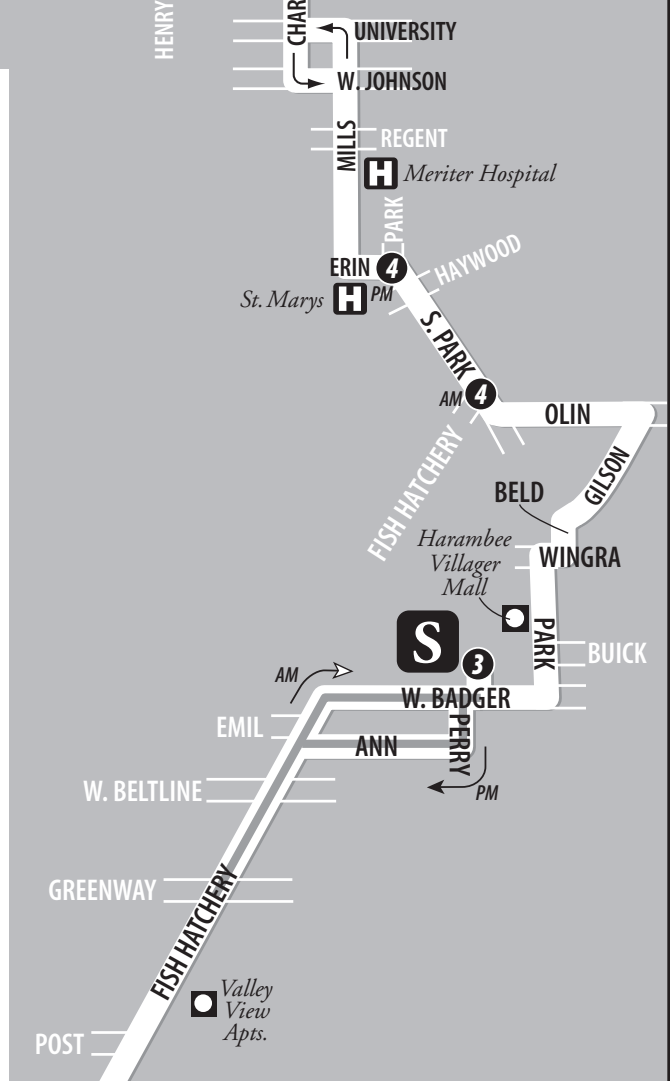


Comes From Route	Nobel Dr. and Fish Hatchery Rd.	High Ridge Trl. and Cahill Main	South Transfer Point	Park St. and Fish Hatchery Rd.	Linden Dr. and Henry Mall	University Ave. and Highland Ave.	Becomes Route
	1	2	3	4	5	6	
G	5:56	6:04	6:15	6:21	6:31	6:37	48
G	6:26	6:34	6:45	6:52	7:02	7:08	48
48	6:52	7:01	7:13	7:21	7:33	7:40	48
48	7:22	7:31	7:43	7:51	8:03	8:10	37
48	7:52	8:01	8:13	8:21	8:33	8:40	37
48	8:22	8:31	8:43	8:51	9:03	9:10	37
NA	--	--	9:13	9:21	9:33	9:40	G

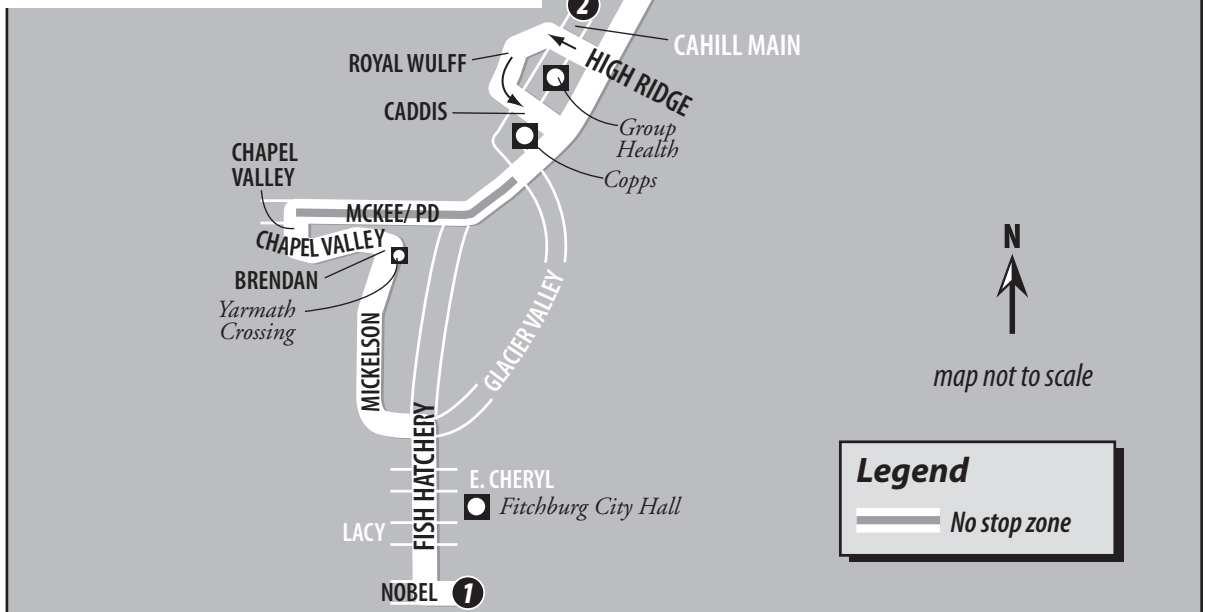
44 Weekday PM - UW Campus - South Transfer Point to Fitchburg



Comes From Route	Highland Ave. and University Ave.	Linden Dr. and Henry Mall	Park St. and Erin St.	South Transfer Point	High Ridge Trl. and Cahill Main	Nobel Dr. and Fish Hatchery Rd.	Becomes Route
	6	5	4	3	2	1	
G	2:39	2:46	2:56	3:06	--	--	NA
G	3:15	3:22	3:32	3:45	3:52	4:03	48
G	3:45	3:53	4:03	4:16	4:23	4:34	48
G	4:15	4:23	4:35	4:49	4:56	5:07	48
48	4:48	4:56	5:08	5:22	5:29	5:40	48
48	5:18	5:26	5:38	5:52	5:59	6:10	G
48	5:48	5:56	6:05	6:15	--	--	16



WEEKDAY



N
↑
map not to scale

Legend

— No stop zone

Route 47

47 Weekday – Arbor Hills to Capitol Square



Comes From Route	Greenway Cross and Coho St.	Grandview Blvd. and Frontage Rd.	High Ridge Trl. and Cahill Main	Fish Hatchery Rd. and Badger Rd.	Park St. and Fish Hatchery Rd.	W. Main St. and S. Carroll St.	Becomes Route
	1	2	3	4	5	6	
AM Peak							
G	5:51	5:55	6:01	6:09	6:12	6:23	47
G	6:14	6:19	6:27	6:35	6:40	6:53	47
47	6:44	6:49	6:57	7:05	7:10	7:23	47
47	7:11	7:16	7:25	7:34	7:41	7:55	47
47	7:46	7:51	7:59	8:07	8:12	8:25	47
47	8:16	8:21	8:29	8:37	8:42	8:55	G
47	8:45	8:50	8:56	9:04	9:08	9:20	G
PM Peak via West Washington Ave.							
47	3:27	3:32	3:41	3:51	3:55 #	4:05	47
47	3:57	4:02	4:11	4:21	4:25 #	4:35	47
47	4:33	4:38	4:47	4:57	5:01 #	5:11	47
47	5:03	5:08	5:17	5:27	5:31 #	5:41	47
47	5:37	5:42	5:51	5:58	6:02 #	6:12	47
47	6:07	6:12	6:21	6:28	--	--	G
47	6:34	6:39	6:46	6:53	--	--	G

% During AM peak hours, buses wait at Greenway Cross and Coho St. before departing towards downtown via Arbor Hills.

This trip operates via W. Washington Ave. and does not serve W. Johnson St.

47 Weekday – Capitol Square to Arbor Hills



Comes From Route	W. Main St. and S. Carroll St.	Park St. and University Ave.	Park St. and Erin St.	Greenway Cross and Coho St.	Grandview Blvd. and Frontage Rd.	High Ridge Trl. and Cahill Main	Becomes Route
	6	7	5	1	2	3	
AM Peak via West Washington Ave.							
47	6:23 #	--	6:31	6:39 %	6:49	6:57	47
47	6:53 #	--	7:01	7:09 %	7:16	7:25	47
47	7:23 #	--	7:31	7:39 %	7:51	7:59	47
47	7:55 #	--	8:03	8:11 %	8:21	8:29	47
47	8:25 #	--	8:33	8:41 %	8:50	8:56	47
PM Peak							
G	3:03	3:13	3:18	3:27	3:32	3:41	47
G	3:33	3:43	3:48	3:57	4:02	4:11	47
47	4:09	4:19	4:24	4:33	4:38	4:47	47
47	4:39	4:49	4:54	5:03	5:08	5:17	47
47	5:13	5:23	5:28	5:37	5:42	5:51	47
47	5:43	5:53	5:58	6:07	6:12	6:21 +	47
47	6:13	6:21	6:25	6:34	6:39	6:46 +	47

+ This trip will continue inbound to Badger and Fish Hatchery before returning to the garage.

% In the AM peak, buses will wait time at the Greenway Cross and Coho Street before departing towards downtown via Arbor Hills.

This trip operates via W. Washington Ave. and does not serve W. Johnson St.

WEEKDAY

SEE MAP ON PAGE 102

Route 48

48 Weekday AM – UW Campus - South Transfer Point to Fitchburg

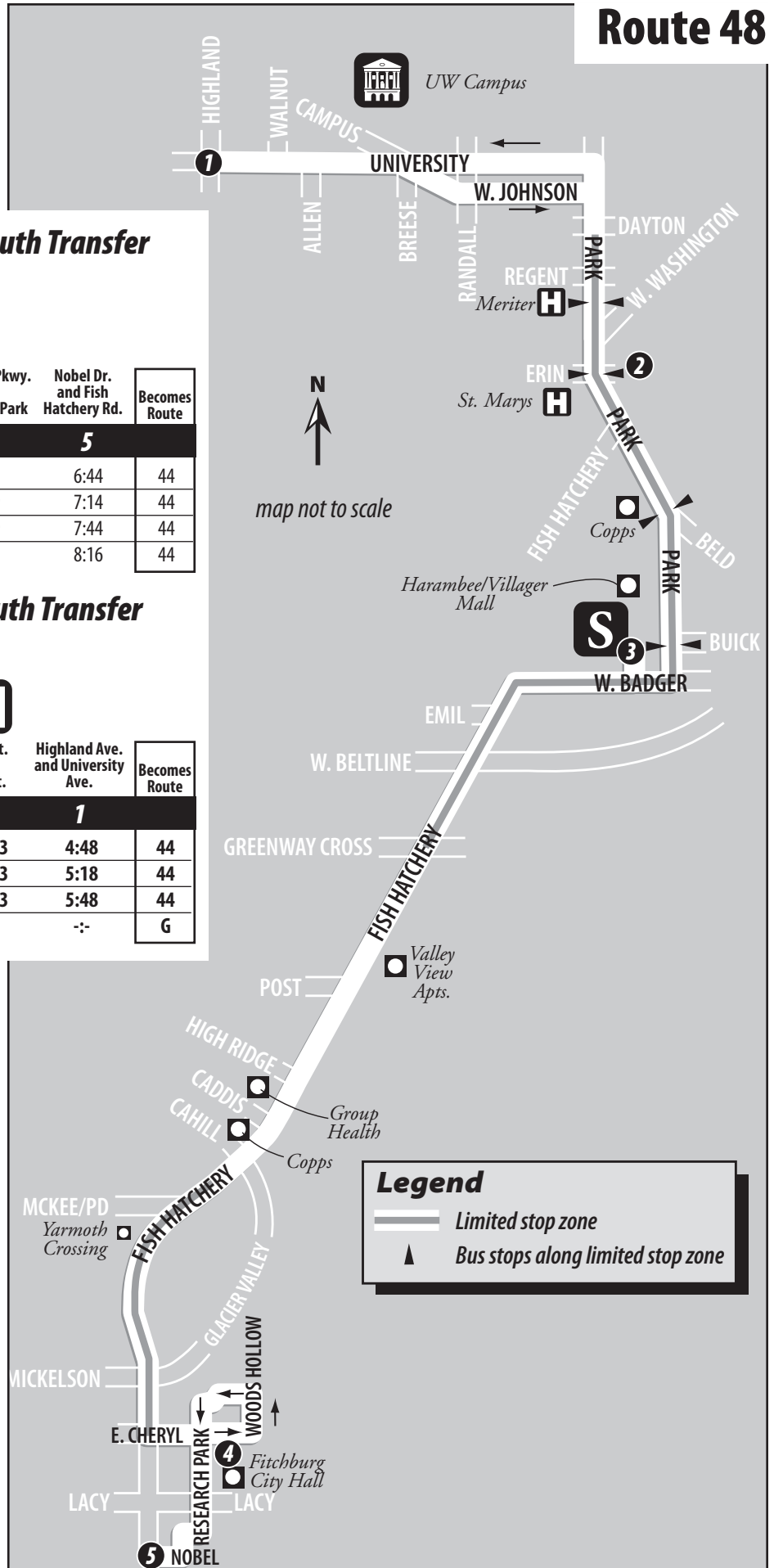


Comes From Route	University Ave. and Highland Ave.	Park St. and Erin St.	South Transfer Point	E. Cheryl Pkwy. and Research Park	Nobel Dr. and Fish Hatchery Rd.	Becomes Route
	1	2	3	4	5	
G	-:-	-:-	6:30	6:39	6:44	44
44	6:38	6:47	7:00	7:09	7:14	44
44	7:08	7:17	7:30	7:39	7:44	44
44	7:40	7:49	8:02	8:11	8:16	44

48 Weekday PM – Fitchburg to South Transfer Point - UW Campus



Comes From Route	Nobel Dr. and Fish Hatchery Rd.	E. Cheryl Pkwy. and Research Park	South Transfer Point	Park St. and Erin St.	Highland Ave. and University Ave.	Becomes Route
	5	4	3	2	1	
44	4:10	4:13	4:27	4:33	4:48	44
44	4:40	4:43	4:57	5:03	5:18	44
44	5:10	5:13	5:27	5:33	5:48	44
44	5:40	5:43	5:54	-:-	-:-	G



map not to scale

WEEKDAY

Route 50

50 Weekday Schroeder- Raymond Loop

Comes From Route	West Transfer Point		Struck St. and Watts Rd.		Raymond Rd. and Whitney Way		Struck St. and Watts Rd.		West Transfer Point		Becomes Route
	1	2	3	2	1	2	1	2	1		
G	6:00 %	6:07	6:16	--	6:25	6					
18	6:30 %	6:37	6:46	--	6:55	18					
18	7:00 %	7:07	7:16	--	7:25	18					
18	7:30 %	7:37	7:46	--	7:55	18					
18	8:00	--	8:07	8:16	8:25	18					
18	8:30 %	8:37	8:46	--	8:55	18					
18	9:00	--	9:07	9:16	9:25	18					
18	10:00 %	10:07	10:16	--	10:25	18					
18	11:00	--	11:07	11:16	11:25	18					
18	12:00 %	12:07	12:16	--	12:25	18					
18	1:00	--	1:07	1:16	1:25	18					
18	2:00 %	2:07	2:16	--	2:25	18					
18	3:00	--	3:07	3:16	3:25	50					
50	3:30 %	3:37	3:46	--	3:55	50					
50	4:00	--	4:07	4:16	4:25	50					
50	4:30 %	4:37	4:46	--	4:55	2					
73	5:00	--	5:07	5:16	5:25	18					
18	5:30 %	5:37	5:46	--	5:55	18					
18	6:00	--	6:07	6:16	6:25	18					
NA	6:30 %	6:37	6:46	--	6:55	G					
18	7:00	--	7:07	7:16	7:25	18					
18	8:00 %	8:07	8:16	--	8:25	18					
18	9:00	--	9:07	9:16	9:25	18					
18	10:00 %	10:07	10:16	--	10:25	18					
18	11:00	--	11:07	11:16	11:25	18					
3	12:00 %	12:06	12:14	--	--	G					

50 Saturday/Sunday/Holiday – Schroeder- Raymond Loop

Comes From Route	West Transfer Point		Struck St. and Watts Rd.		Raymond Rd. and Whitney Way		Struck St. and Watts Rd.		West Transfer Point		Becomes Route
	1	2	3	2	1	2	1	2	1		
G	7:00 %	7:07	7:16	--	7:25	2					
2	8:00	--	8:07	8:16	8:25	2					
2	9:00 %	9:07	9:16	--	9:25	2					
2	10:00	--	10:07	10:16	10:25	2					
2	11:00 %	11:07	11:16	--	11:25	2					
2	12:00	--	12:07	12:16	12:25	2					
2	1:00 %	1:07	1:16	--	1:25	2					
2	2:00	--	2:07	2:16	2:25	2					
2	3:00 %	3:07	3:16	--	3:25	2					
2	4:00	--	4:07	4:16	4:25	2					
2	5:00 %	5:07	5:16	--	5:25	2					
2	6:00	--	6:07	6:16	6:25	2					
2	7:00 %	7:07	7:16	--	7:25	2*					
2	8:00	--	8:07	8:16	8:25	2					
2	9:00 %	9:07	9:16	--	9:25	2					
2	10:00	--	10:07	10:16	10:25	2					

This trip is NOT operated on Sundays or holidays.

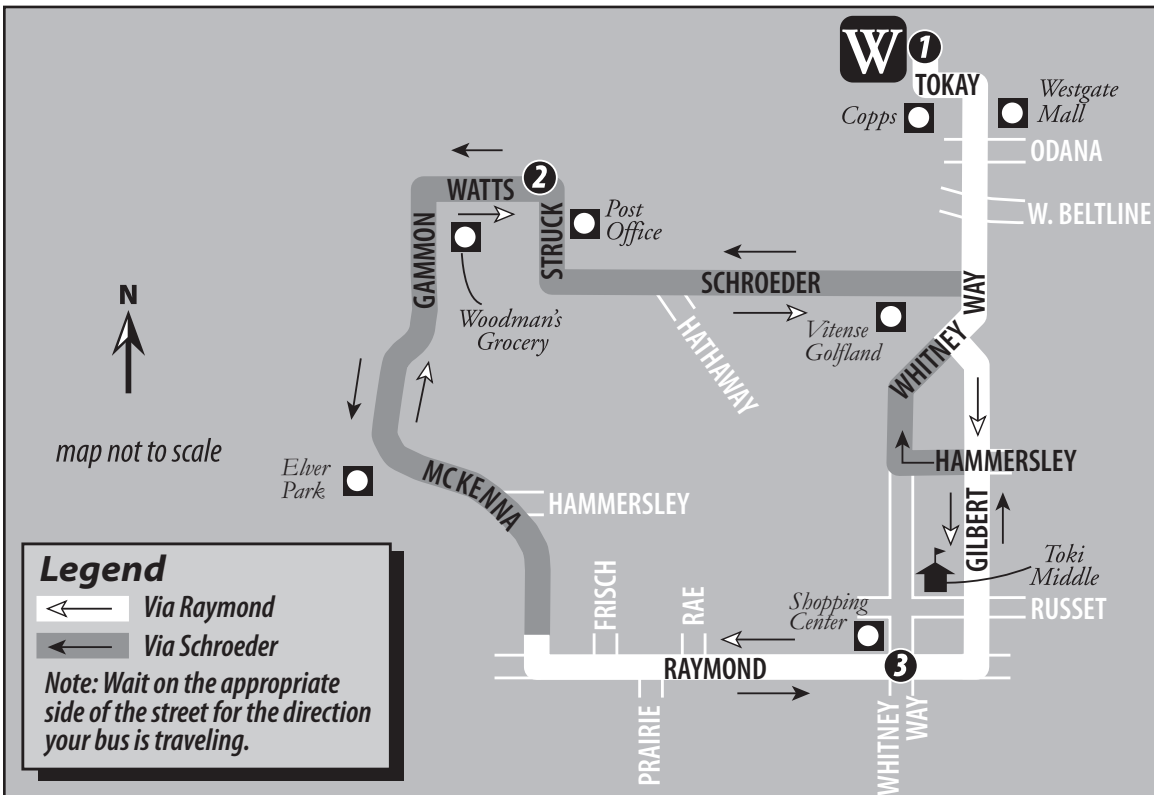
These trips are NOT operated on holidays.

* On holidays bus returns to garage.

Light Type=AM **Bold Type=PM** G=garage

% This trip departs the West Transfer Point via Schroeder Rd., and then serves Raymond and Gilbert.

All other trips depart via Raymond Rd. and then serve Schroeder Rd.



Important Note:

Make sure you are standing on the correct side of the street.

If you have questions on where to stand or how this route operates, call 266-4466.

Route 51



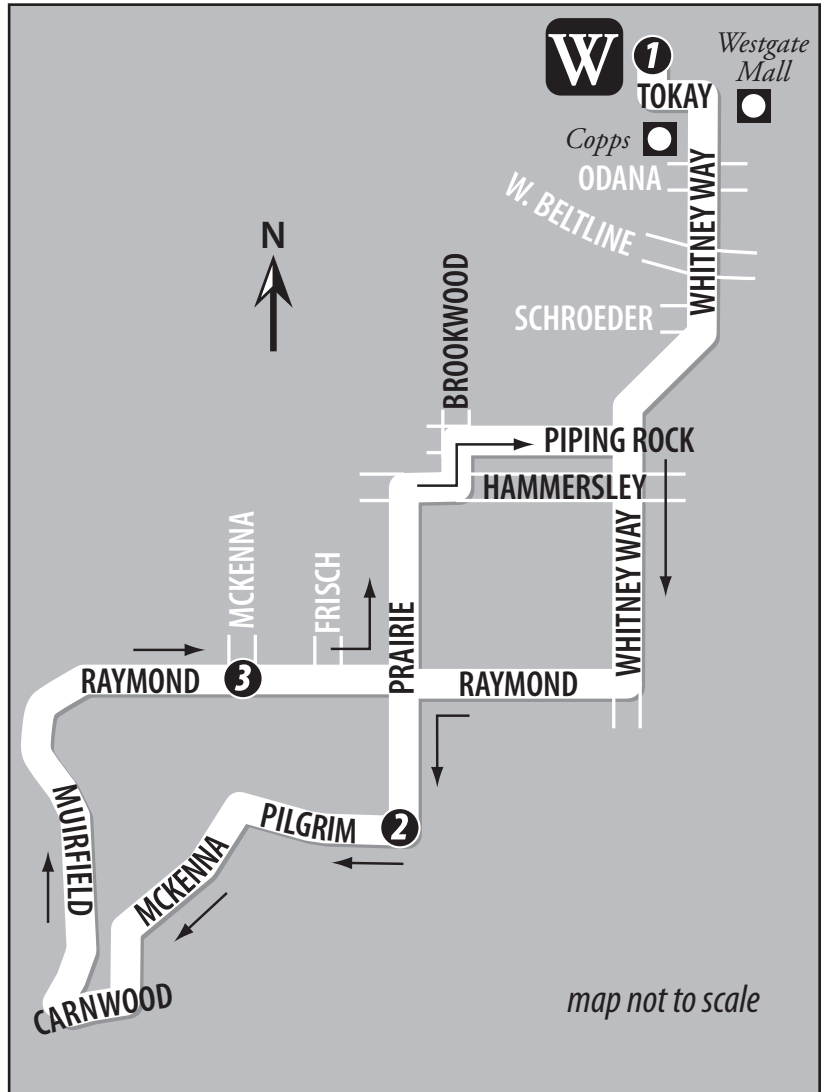
Comes From Route	West Transfer Point	Prairie Rd. and Pilgrim Rd.	Raymond Rd. and McKenna Blvd.	West Transfer Point	Becomes Route
	1	2	3	1	

51 Weekday – Muir Field Loop

18	9:30	9:38	9:46	9:55	18
18	10:30	10:38	10:46	10:55	18
18	11:30	11:38	11:46	11:55	18
18	12:30	12:38	12:46	12:55	18
18	1:30	1:38	1:46	1:55	18
18	2:30	2:38	2:46	2:55	18
NA	3:15	3:23	3:31	3:40	6
<i>See Routes 56, 57 & 58 for Peak Hour Service</i>					
18	6:30	6:38	6:46	6:55	18
18	7:30	7:38	7:46	7:55	18
18	8:30	8:38	8:46	8:55	18
18	9:30	9:38	9:46	9:55	18
18	10:30	10:38	10:46	10:55	18
3	11:30	11:36	11:43	11:50	G

51 Saturday/Sunday/Holiday – Muir Field Loop

G	6:30	6:38	6:46	6:55	2
G	7:30	7:38	7:46	7:55	2
2	8:30	8:38	8:46	8:55	2
2	9:30	9:38	9:46	9:55	2
2	10:30	10:38	10:46	10:55	2
2	11:30	11:38	11:46	11:55	2
2	12:30	12:38	12:46	12:55	2
2	1:30	1:38	1:46	1:55	2
2	2:30	2:38	2:46	2:55	2
2	3:30	3:38	3:46	3:55	2
2	4:30	4:38	4:46	4:55	2
2	5:30	5:38	5:46	5:55	2
2	6:30	6:38	6:46	6:55	2*
2	7:30	7:38	7:46	7:55	2
2	8:30	8:38	8:46	8:55	2
2	9:30	9:38	9:46	9:55	2
2	10:30	10:38	10:46	10:55	G



See Routes 56, 57 & 58 for additional service in this area.

This trip is NOT operated on Sundays or holidays.

These trips are NOT operated on holidays.

* On holidays bus returns to garage.

Light Type=AM **Bold Type=PM** G=garage

HOLIDAY

SUNDAY

SATURDAY

WEEKDAY

13,719,186 Riders. 72 Square Miles.

IF YOU ADVERTISE YOUR BUSINESS, TRANSIT IS POSSIBLY THE MOST EFFECTIVE WAY TO GET YOUR MESSAGE OUT TO THE GREATER MADISON AREA. THINK ABOUT IT & GIVE US A CALL.

Adams Outdoor Advertising

AMY NEWTON | 443.4295
anewton@adamsoutdoor.com

Route 52

52 Weekday – West Transfer Point to Fitchburg



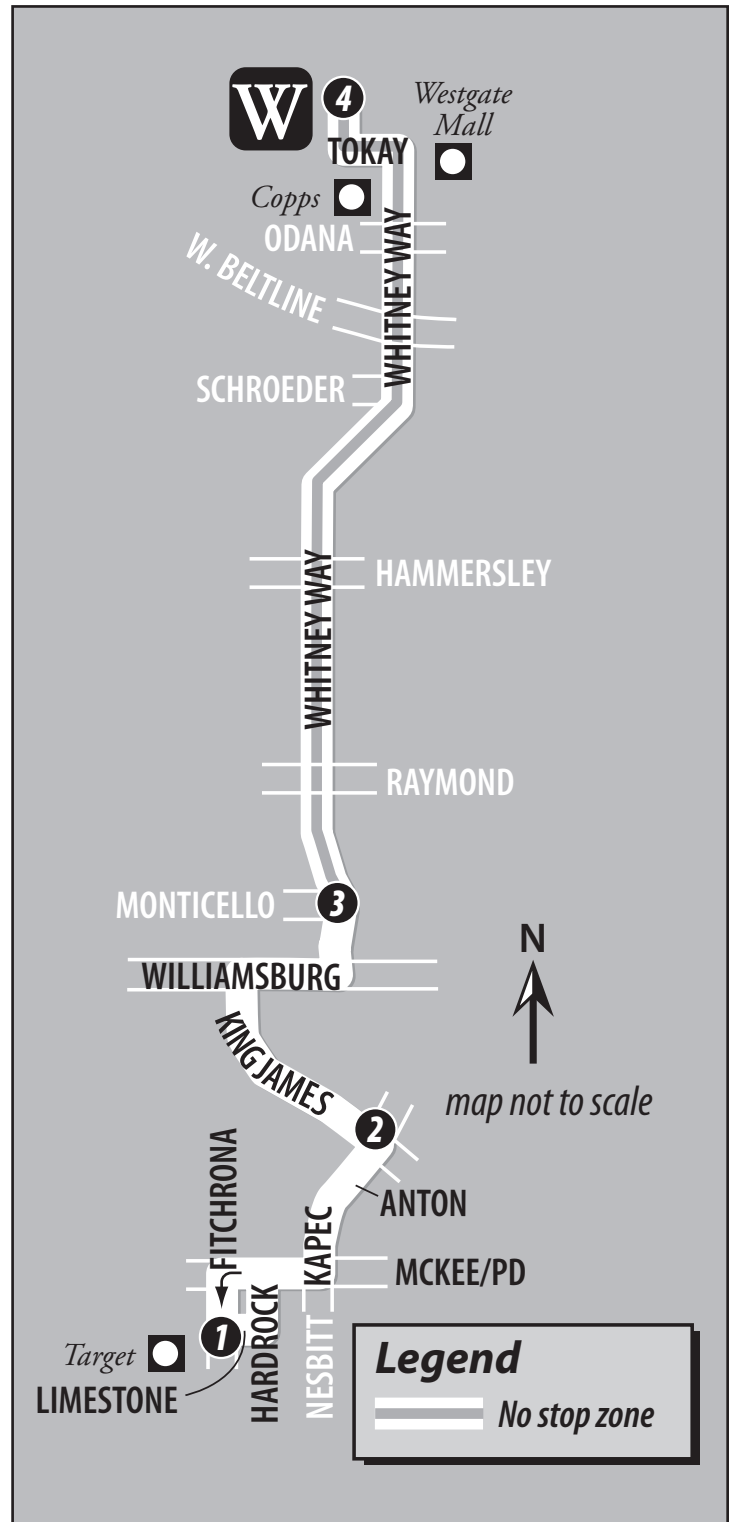
Comes From Route	West Transfer Point	Whitney Way and Monticello Way	Fitchrona Rd. and Target Store	Becomes Route
	4	3	1	
12	7:15	7:22	7:27	52
12	7:45	7:52	7:57	52
12	8:15	8:22	8:27	52
2	9:00	9:07	9:12	52
2	10:00	10:07	10:12	52
2	11:00	11:07	11:12	52
2	12:00	12:07	12:12	52
2	1:00	1:07	1:12	52
2	2:00	2:07	2:12	52
2	3:00	3:07	3:12	52
52	3:45	3:52	3:57	52
11	4:15	4:22	4:27	52
11	4:45	4:52	4:57	52
11	5:15	5:22	5:27	52
11	5:45	5:52	5:57	52
2	7:00	7:07	7:12	52
2	8:00	8:07	8:12	52
2	9:00	9:07	9:12	52
2	10:00	10:07	10:12	52

WEEKDAY

52 Weekday – Fitchburg to West Transfer Point



Comes From Route	Fitchrona Rd. and Target Store	King James Way and Anton Dr.	Whitney Way and Monticello Way	West Transfer Point	Becomes Route
	1	2	3	4	
G	--	5:58	6:02	6:10	11
G	--	6:28	6:32	6:40	11
NA	--	6:58	7:02	7:10	11
52	7:27	7:29	7:33	7:41	11
52	7:57	7:59	8:03	8:11	11
52	8:27	8:29	8:33	8:41	11
52	9:12	9:14	9:18	9:26	2
52	10:12	10:14	10:18	10:26	2
52	11:12	11:14	11:18	11:26	2
52	12:12	12:14	12:18	12:26	2
52	1:12	1:14	1:18	1:26	2
52	2:12	2:14	2:18	2:26	2
52	3:27	3:29	3:33	3:41	52
52	3:57	3:59	4:03	4:11	12
52	4:27	4:29	4:33	4:41	12
52	4:57	4:59	5:03	5:11	12
52	5:27	5:29	5:33	5:41	12
52	5:57	5:59	6:03	6:11	NA
52	7:12	7:14	7:18	7:26	2
52	8:12	8:14	8:18	8:26	2
52	9:12	9:14	9:18	9:26	2
52	10:12	10:14	10:18	10:26	2



Route 55

55 Weekday – West Transfer Point to Verona

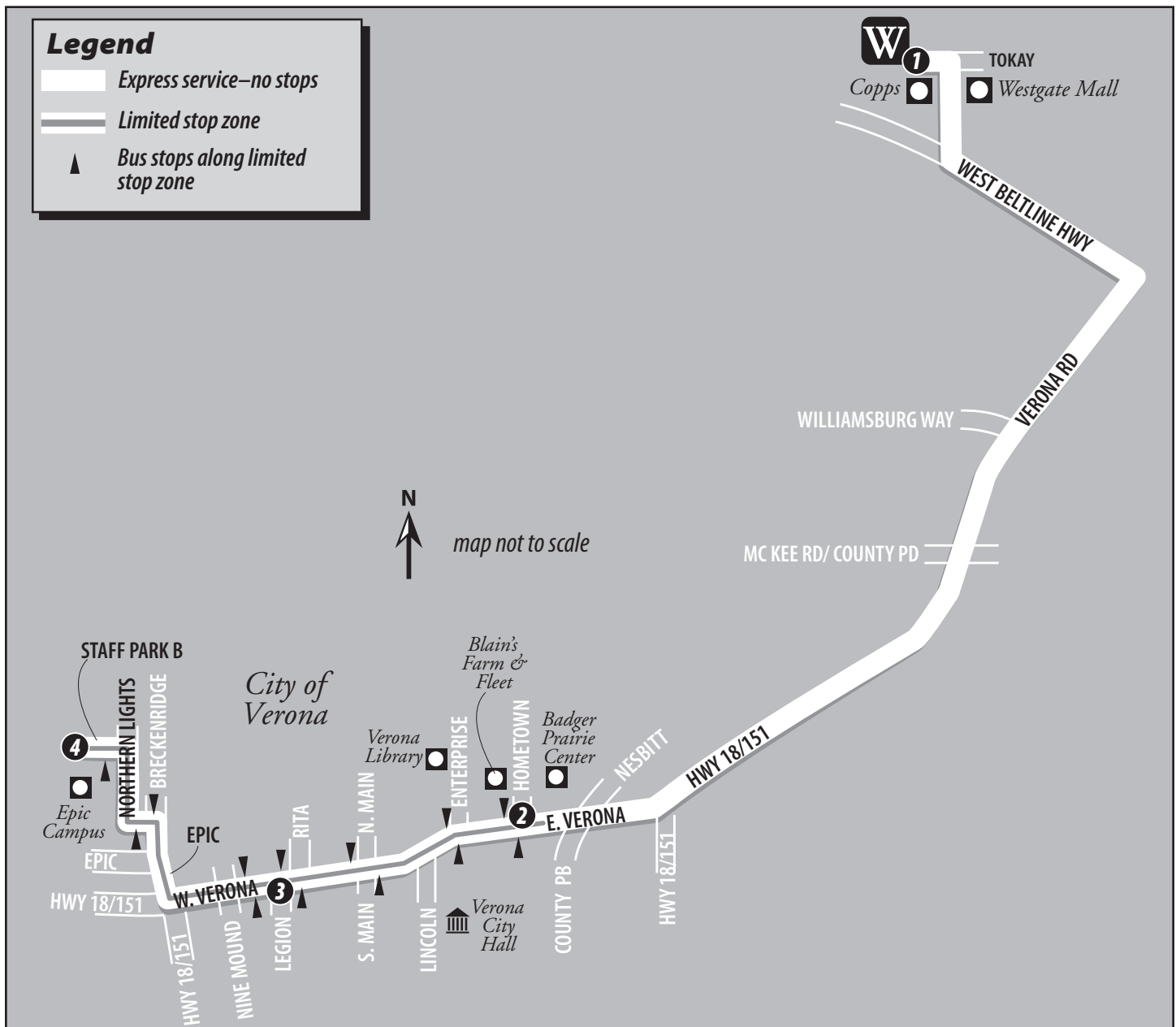


Comes From Route	West Transfer Point	E. Verona Ave. and Hometown Cir.	Staff Park B and Epic Campus	Becomes Route
	1	2	4	
	AM Peak			
NA	6:30	6:40	6:51	55
55	7:30	7:40	7:51	55
55	8:30	8:40	8:51	55
	PM Peak			
18	4:36	4:48	5:00	55
18	5:36	5:48	6:00	55
55	6:36	6:48	7:00	55

55 Weekday – Verona to West Transfer Point



Comes From Route	Staff Park B and Epic Campus	W. Verona Ave. and Legion St.	West Transfer Point	Becomes Route
	4	3	1	
	AM Peak			
55	6:51	6:56	7:14	55
55	7:51	7:56	8:14	55
55	8:51	8:56	9:14	11
	PM Peak			
55	5:03	5:06	5:24	50
55	6:03	6:06	6:21	55
55	7:03	7:06	7:21	G



WEEKDAY

Route 56

56 Weekday—McKee Rd. to West Transfer Point – North Transfer Point

Comes From Route	West Transfer Point Johnson St. and Charter St. W. Main St. and S. Carroll St. North Transfer Point										Becomes Route
	1	2	3	4	5	6	7	8	9	10	
AM Peak											
G	--	5:48	5:52	6:00	6:11	6:17	6:26	6:32	6:38	6:47	22
57	6:14	6:17	6:21	6:30	6:41	6:47	6:56	7:03	7:12	7:21	22
57	6:41	6:44	6:48	6:59	7:11	7:17	7:28	7:36	7:42	7:51	22
57	7:09	7:12	7:16	7:27	7:41	7:47	7:59	8:06	8:12	8:21	22
57	7:41	7:44	7:48	7:58	8:11	8:17	8:28	8:37	8:43	8:52	22
57	8:14	8:17	8:21	8:31	8:41	8:47	8:57	9:06	9:12	--	NA
57	8:47	8:50	8:53	9:01	9:11	9:17	9:27	9:36	9:42	--	G
PM Peak											
57	4:02 %	4:05	4:09	4:18	4:29	--	--	--	--	--	28
57	4:32 %	4:35	4:39	4:48	4:59	--	--	--	--	--	G
57	5:07 %	5:10	5:14	5:23	5:34	--	--	--	--	--	28
57	5:37 %	5:40	5:44	5:53	6:04	--	--	--	--	--	28

Route 56 provides limited stop service on all trips between the West Transfer Point and University Bay Dr./Farley Ave. stopping only at Regent & Whitney, Eau Claire & Regent, Sheboygan & Eau Claire, Sheboygan & State Office Bldg., University & Midvale and University & University Bay Dr. Route 56 buses will serve all other stops along the route.

% This trip starts as Route 57 on Muir Field Rd. at McKee Rd.

56 Weekday—North Transfer Point – West Transfer Point to McKee Rd.

Comes From Route	North Transfer Point E. Washington Ave. and Ingersoll St. Mifflin St. and Pinckney St. University Ave. and Park St. West Transfer Point Raymond Rd. and Whitney Way Maple Valley Dr. and McKee Rd. Westin Dr. and Maple Grove Dr. Muir Field Rd. and McKee Rd.										Becomes Route
	10	9	8	7	6	5	4	3	2	1	
AM Peak											
28	--	--	--	--	--	6:38	6:47	7:00 %	7:05	7:08	57
28	--	--	--	--	--	7:09	7:18	7:32 %	7:35	7:38	57
28	--	--	--	--	--	7:41	7:50	8:03 %	8:06	8:09	57
28	--	--	--	--	--	8:11	8:20	8:33 %	8:36	8:39	57
PM Peak											
28	2:48	2:59	3:07	3:14	3:26	3:33	3:44	3:52	3:55	3:59	57
G	--	3:28	3:37	3:44	3:56	4:03	4:14	4:22	4:25	4:29	57
G	--	3:57	4:07	4:15	4:28	4:35	4:46	4:54	4:57	5:01	57
22	4:15	4:27	4:37	4:45	4:58	5:05	5:16	5:24	5:27	5:31	57
22	4:45	4:57	5:07	5:15	5:28	5:35	5:46	5:54	5:57	6:01	57
22	5:15	5:27	5:37	5:45	5:58	6:05	6:16	6:24	6:27	6:31	57

Route 56 provides limited stop service on all trips between the West Transfer Point and University Bay Dr./Farley Ave. stopping only at Regent & Whitney, Eau Claire & Regent, Sheboygan & Eau Claire, Sheboygan & State Office Bldg., University & Midvale and University & University Bay Dr. Route 56 buses will serve all other stops along the route.

% This trip continues as Route 57 to the West Transfer Point from Maple Valley Dr. and McKee Rd.

WEEKDAY

Light Type=AM **Bold Type=PM** G=garage

Route 57

57 Weekday – McKee Rd. to West Transfer Point – North Transfer Point

Comes From Route											Becomes Route
	1	2	3	4	5	6	7	8	9	10	
AM Peak											
G	--	--	5:43	5:48	5:57 +	--	--	--	--	--	2
NA	--	--	6:12	6:18	6:27 +	--	--	--	--	--	2
G	--	6:35 \$	6:38	6:45	6:56	7:02	7:11	7:18	7:24	7:33	22
56	7:02	7:05	7:08	7:15	7:26	7:32	7:43	7:50	--	--	25
56	7:32	7:35	7:38	7:45	7:56	8:02	8:13	8:20	8:26	--	G
56	8:03	8:06	8:09	8:16	8:26	8:32	8:43	8:50	8:56	--	G
56	8:33	8:36	8:39	8:46	8:56	9:02	9:13	9:20	9:26	--	G
PM Peak											
56	3:52 %	3:55	3:59	4:04	4:16	--	--	--	--	--	28
56	4:22 %	4:25	4:29	4:34	4:46	--	--	--	--	--	28
56	4:54 %	4:57	5:01	5:06	5:18	--	--	--	--	--	28
56	5:24 %	5:27	5:31 #	5:36	--	--	--	--	--	--	G
56	5:54 %	5:57	6:01 #	6:06	--	--	--	--	--	--	G
56	6:24 %	6:27	6:31 #	6:36	--	--	--	--	--	--	G

Route 57 provides limited stop service on all trips between the West Transfer Point and University Bay Dr./Farley Ave. stopping only at Regent & Whitney, Eau Claire & Regent, Sheboygan & Eau Claire, Sheboygan & State Office Bldg., University & Midvale and University & University Bay Dr. Route 57 buses will serve all other stops along the route.

- + This trip continues as Route 2 to the North Transfer Point from the West Transfer Point.
- % This trip starts as Route 56 on Maple Valley Dr. at McKee Rd.
- # This trip drops off passengers before returning to the garage from Raymond and McKenna.

57 Weekday – North Transfer Point – West Transfer Point to McKee Rd.

Comes From Route											Becomes Route
	10	9	8	7	6	5	4	3	2	1	
AM Peak											
28	--	--	--	--	--	5:49	6:08	6:14	6:17 %	6:21	56
G	--	--	--	--	--	6:20	6:35	6:41	6:44 %	6:48	56
G	--	--	--	--	--	6:50	7:03	7:09	7:12 %	7:16	56
28	--	--	--	--	--	7:24	7:34	7:40	7:44 %	7:48	56
28	--	--	--	--	--	7:55	8:08	8:14	8:17 %	8:21	56
28	--	--	--	--	--	8:27	8:43	8:47	8:50 %	8:53	56
PM Peak											
NA	--	3:13	3:22	3:29	3:41	3:48	3:57	4:02	4:05	4:09	56
22	3:31	3:43	3:52	3:59	4:11	4:18	4:27	4:32	4:35	4:39	56
22	4:00	4:12	4:22	4:30	4:43	4:50	5:01	5:07	5:10	5:14	56
22	4:30	4:42	4:52	5:00	5:13	5:20	5:31	5:37	5:40	5:44	56
22	5:00	5:12	5:22	5:30	5:43	5:50	6:01	6:07	6:10	6:14	50

Route 57 provides limited stop service on all trips between the West Transfer Point and University Bay Dr./Farley Ave. stopping only at Regent & Whitney, Eau Claire & Regent, Sheboygan & Eau Claire, Sheboygan & State Office Bldg., University & Midvale and University & University Bay Dr. Route 57 buses will serve all other stops along the route.

- % This trip continues as Route 56 to the West Transfer Point from Muir Field Rd. and McKee Rd.

Light Type=AM **Bold Type=PM** G=garage

WEEKDAY

Route 58

58 Weekday – Greentree to Capitol Square



Comes From Route	Hathaway Dr. and Schroeder Rd.	Hammersley Rd. and McKenna Blvd.	Schroeder Rd and Hathaway Dr.	Odana Rd. and Segoe Rd.	Monroe St. and Glenway St.	University Ave. and Breese Ter.	W. Main St. and S. Carroll St.	Becomes Route
	1	2	3	4	5	6	7	
	AM Peak							
NA	5:45	5:52	5:57	6:01	6:07 +	-:-	-:-	3
G	6:06	6:13	6:18	6:22	6:28	6:34	6:45	58
NA	6:46	6:54	6:59	7:03	7:11	7:18	7:31	58
58	7:16	7:24	7:29	7:33	7:41	7:48	8:01	G
NA	7:46	7:54	7:59	8:03	8:11	8:18	8:31	G
58	8:11	8:19	8:24	8:28	8:36	8:43	8:56	NA
	PM Peak							
58	3:27	3:33	3:39	3:45	3:50	3:57	4:07	19
58	3:57	4:03	4:09	4:15	4:20	4:27	4:37	58
58	4:27	4:33	4:39	4:45	4:50	4:57	5:07	58

+ This trip continues as Route 3 to the East Transfer Point from Monroe and Glenway.

58 Weekday – Capitol Square to Greentree



Comes From Route	W. Main St. and S. Carroll St.	University Ave. and Park St.	Monroe St. and Glenway St.	Odana Rd. and Segoe Rd.	Hathaway Dr. and Schroeder Rd.	Hammersley Rd. and McKenna Blvd.	Schroeder Rd. and Hathaway Dr.	Becomes Route
	7	6	5	4	1	2	3	
	AM Peak							
58	6:47	6:54	7:04	7:09	7:16	7:24	7:29	58
58	7:33	7:40	7:50	7:55	8:11	8:19	8:24	58
	PM Peak							
G	2:54	3:03	3:15	3:22	3:27	3:33	3:38	58
G	3:24	3:33	3:45	3:52	3:57	4:03	4:08	58
G	3:54	4:03	4:15	4:22	4:27	4:33	4:38	58
G	4:24	4:33	4:45	4:52	4:57	5:03	5:08	G
58	4:54	5:03	5:15	5:22	5:27	5:33	5:38	G
58	5:24	5:33	5:45	5:52	5:57	6:03	6:08	G

WEEKDAY

Light Type=AM Bold Type=PM G=garage

13,719,186 Riders. 72 Square Miles.

IF YOU ADVERTISE YOUR BUSINESS, TRANSIT IS POSSIBLY THE MOST EFFECTIVE WAY TO GET YOUR MESSAGE OUT TO THE GREATER MADISON AREA. THINK ABOUT IT & GIVE US A CALL.

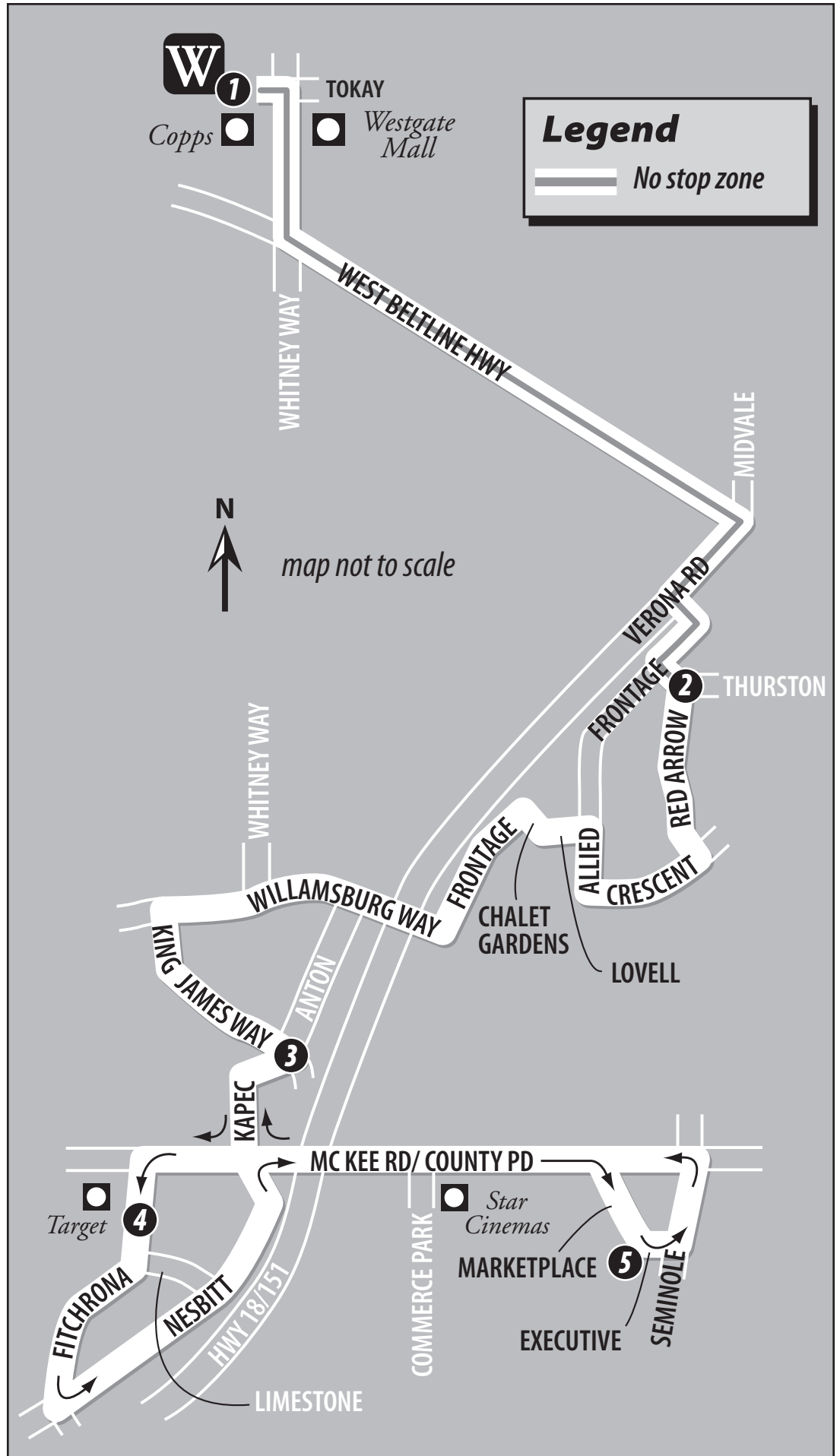


Adams Outdoor Advertising

AMY NEWTON | 443.4295
anewton@adamsoutdoor.com

Route 59

SATURDAY
SUNDAY
HOLIDAY



Route 59

59 Sat/Sun/Holiday – West Transfer Point to Fitchburg



Comes From Route	West Transfer Point	Red Arrow Trl. and Thurston La.	King James Way and Anton Dr.	Fitchrona Rd. and Target Store	Becomes Route
	1	2	3	4	
18	7:30	7:37	7:46	7:51	59
18	8:30	8:37	8:46	8:51	59
18	9:30	9:37	9:46	9:51	59
18	10:30	10:37	10:46	10:51	59
18	11:30	11:37	11:46	11:51	59
18	12:30	12:37	12:46	12:51	59
18	1:30	1:37	1:46	1:51	59
18	2:30	2:37	2:46	2:51	59
18	3:30	3:37	3:46	3:51	59
18	4:30	4:37	4:46	4:51	59
18	5:30	5:37	5:46	5:51	59
18	6:30	6:37	6:46	6:51	59*
18	7:30	7:37	7:46	7:51	59
18	8:30	8:37	8:46	8:51	59
18	9:30	9:37	9:46	9:51	59
18	10:30	10:37	10:46	-:-	G

* On holidays bus returns to garage.

59 Sat/Sun/Holiday – Fitchburg to West Transfer Point



Comes From Route	Fitchrona Rd. and Target Store	Executive Dr. and Marketplace Dr.	King James Way and Anton Dr.	Red Arrow Trl. and Thurston La.	West Transfer Point	Becomes Route
	4	5	3	2	1	
G	-:-	-:-	7:07	7:16	7:24	18
59	7:52	8:00	8:06	8:15	8:24	18
59	8:52	9:00	9:06	9:15	9:24	18
59	9:52	10:00	10:06	10:15	10:24	18
59	10:52	11:00	11:06	11:15	11:24	18
59	11:52	12:00	12:06	12:15	12:24	18
59	12:52	1:00	1:06	1:15	1:24	18
59	1:52	2:00	2:06	2:15	2:24	18
59	2:52	3:00	3:06	3:15	3:24	18
59	3:52	4:00	4:06	4:15	4:24	18
59	4:52	5:00	5:06	5:15	5:24	18
59	5:52	6:00	6:06	6:15	6:24	18
59	6:52	7:00	7:06	7:15	7:24	18
59	7:52	8:00	8:06	8:15	8:24	18
59	8:52	9:00	9:06	9:15	9:24	18
59	9:52	10:00	10:06	10:15	10:24	18

This trip is NOT operated on Sundays or holidays.

These trips are NOT operated on holidays.

HOLIDAY

SUNDAY

SATURDAY

Route 63

63 Sat/Sun/Holiday— West Transfer Point to Prairie Town Center



Comes From Route	West Transfer Point	West Towne Mall	Watts Rd. and High Point Rd.	Prairie Town Center	Becomes Route
	1	2	3	4	
7	7:31	7:38	7:43	7:48	68
7	8:31	8:38	8:43	8:48	68
7	9:31	9:38	9:43	9:48	68
7	10:31	10:38	10:43	10:48	68
7	11:31	11:38	11:43	11:48	68
7	12:31	12:38	12:43	12:48	68
7	1:31	1:38	1:43	1:48	68
7	2:31	2:38	2:43	2:48	68
7	3:31	3:38	3:43	3:48	68
7	4:31	4:38	4:43	4:48	68
7	5:31	5:38	5:43	5:48	68
7	6:31	6:38	6:43	6:48	68
7	7:31	7:38	7:43	7:48	68
7	8:31	8:38	8:43	8:48	68
7	9:31	9:38	9:43	9:48	68
7	10:31	10:38	10:43	10:48	G

HOLIDAY

SUNDAY

SATURDAY

63 Sat/Sun/Holiday— Prairie Town Center to West Transfer Point

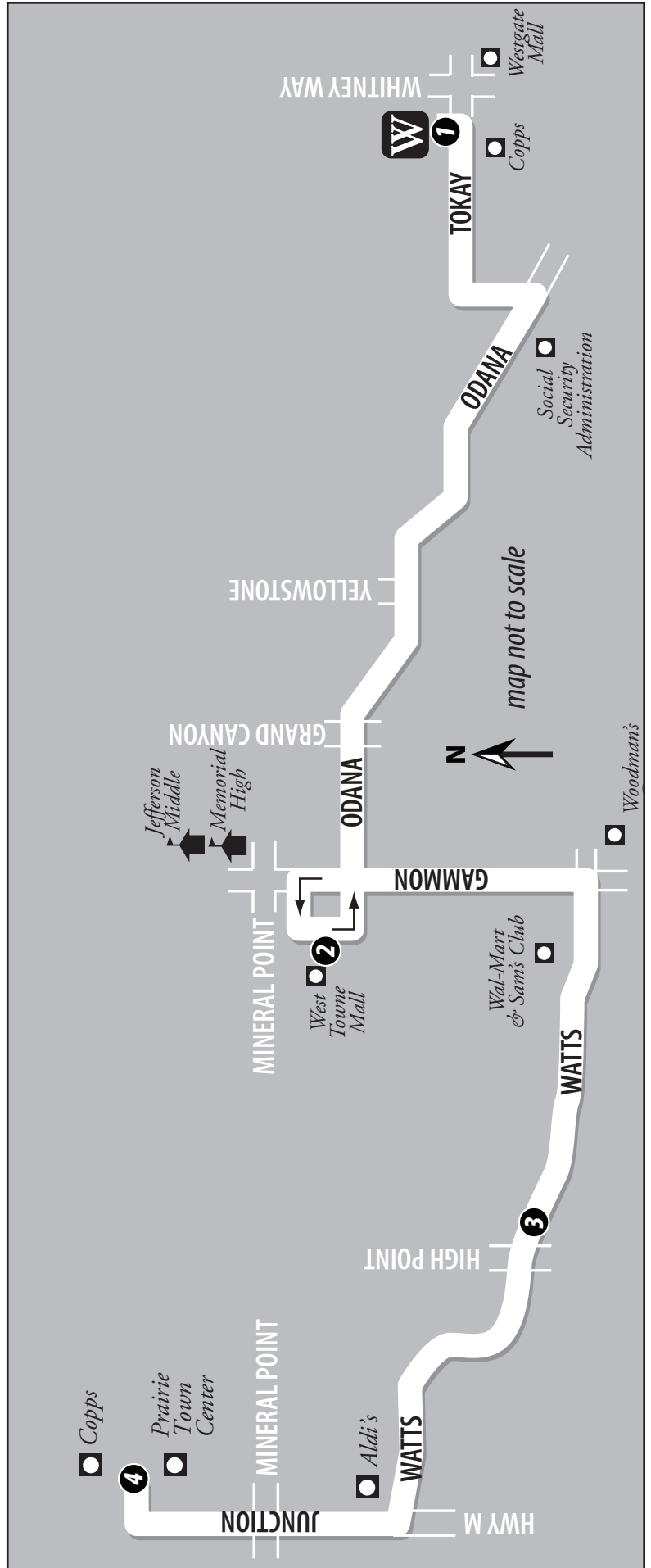


Comes From Route	Prairie Town Center	Watts Rd. and High Point Rd.	West Towne Mall	West Transfer Point	Becomes Route
	4	3	2	1	
G	6:32	6:37	6:45	6:53	7
68	7:32	7:37	7:45	7:53	7
68	8:32	8:37	8:45	8:53	7
68	9:32	9:37	9:45	9:53	7
68	10:32	10:37	10:45	10:53	7
68	11:32	11:37	11:45	11:53	7
68	12:32	12:37	12:45	12:53	7
68	1:32	1:37	1:45	1:53	7
68	2:32	2:37	2:45	2:53	7
68	3:32	3:37	3:45	3:53	7
68	4:32	4:37	4:45	4:53	7
68	5:32	5:37	5:45	5:53	7
68	6:32	6:37	6:45	6:53	7*
68	7:32	7:37	7:45	7:53	7
68	8:32	8:37	8:45	8:53	7
68	9:32	9:37	9:45	9:53	7
68	10:24	10:29	10:37	10:45	G

* On holidays bus returns to garage.

This trip is NOT operated on Sundays or holidays.

These trips are NOT operated on holidays.



Route 67

67 Weekday – West Towne Mall Loop

Comes From Route	West Transfer Point		West Towne Mall	West Transfer Point		Becomes Route
	1	2		1		
6	6:15	6:30	6:40	6		
6	6:30	6:45	6:55	6		
6	6:45	7:00	7:10	6		
6	7:00	7:15	7:25	6		
6	7:15	7:30	7:40	6		
6	7:30	7:45	7:55	6		
6	7:45	8:00	8:10	6		
6	8:00	8:15	8:25	6		
6	8:15	8:30	8:40	6		
6	8:30	8:45	8:55	6		
6	8:45	9:00	--	G		
6	9:00	9:15	9:25	6		
6	9:30	9:45	9:55	6		
6	10:00	10:15	10:25	6		
6	10:30	10:45	10:55	6		
6	11:00	11:15	11:25	6		
6	11:30	11:45	11:55	6		
6	12:00	12:15	12:25	6		
6	12:30	12:45	12:55	6		
6	1:00	1:15	1:25	6		
6	1:30	1:45	1:55	6		
6	2:00	2:15	2:25	6		
6	2:30	2:45	2:55	6		
6	3:00	3:15	3:25	6		
6	3:30	3:45	3:55	6		
6	3:45	4:00	4:10	6		
6	4:00	4:15	4:25	6		
6	4:15	4:30	4:40	6		
6	4:30	4:45	4:55	6		
6	4:45	5:00	5:10	6		
6	5:00	5:15	5:25	6		
6	5:15	5:30	5:40	6		
6	5:30	5:45	5:55	G		
6	5:45	6:00	6:10	G		
6	6:00	6:15	6:25	6		
6	6:30	6:45	6:55	6		
6	7:00	7:15	7:25	6		
6	7:30	7:45	7:55	6		
6	8:00	8:15	8:25	6		
6	8:30	8:45	8:55	6		
6	9:00	9:15	9:25	6		
6	9:30	9:45	9:55	6		
6	10:00	10:15	10:25	6		
6	10:30	10:45	10:55	6		
6	11:00	11:15	11:25	6		
6	11:30	11:45	--	G		

67 Sat/Sun/Holiday – West Towne Mall Loop

Comes From Route	West Transfer Point		West Towne Mall	West Transfer Point		Becomes Route
	1	2		1		
6	7:00	7:15	7:25	6		
6	8:00	8:15	8:25	6		
6	9:00	9:15	9:25	6		
6	10:00	10:15	10:25	6		
6	11:00	11:15	11:25	6		
6	12:00	12:15	12:25	6		
6	1:00	1:15	1:25	6		
6	2:00	2:15	2:25	6		
6	3:00	3:15	3:25	6		
6	4:00	4:15	4:25	6		
6	5:00	5:15	5:25	6		
6	6:00	6:15	6:25	6		
6	7:00	7:15	7:25	6*		
6	8:00	8:15	8:25	6		
6	9:00	9:15	9:25	6		
6	10:00	10:15	10:25	6		

This trip is NOT operated on Sundays or holidays.

These trips are NOT operated on holidays.

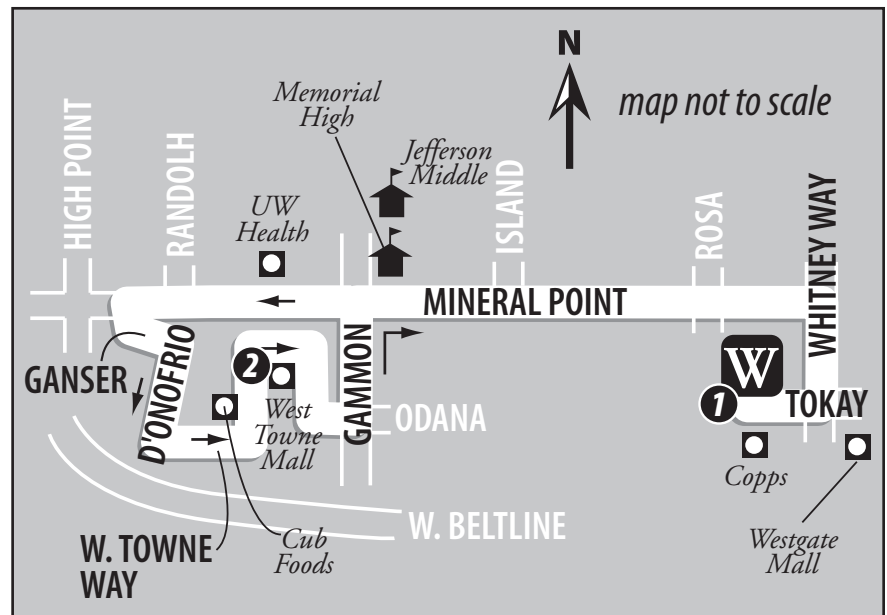
* On holidays bus returns to garage.

HOLIDAY

SUNDAY

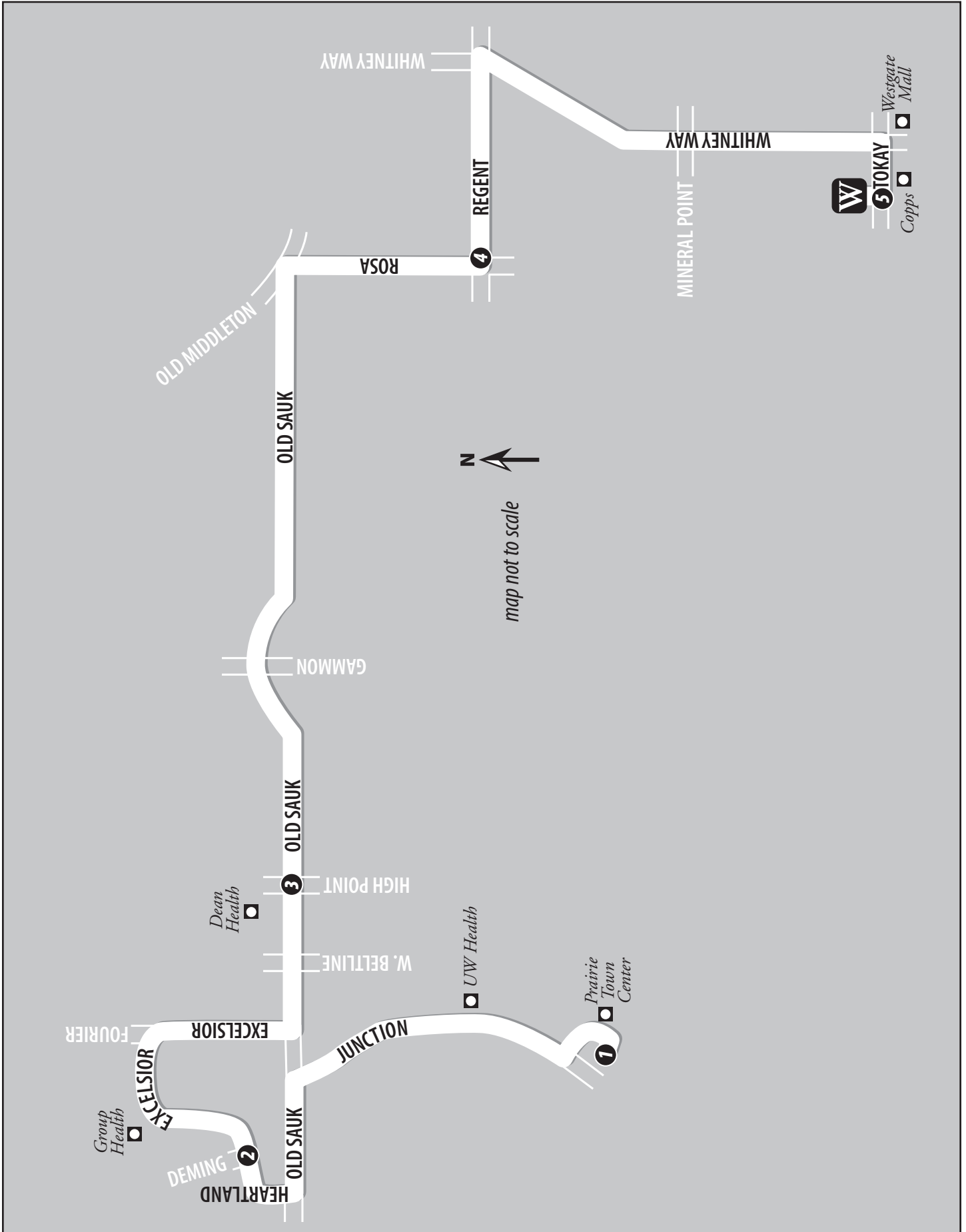
SATURDAY

WEEKDAY



Route 68

SATURDAY SUNDAY HOLIDAY



Route 68

68 Saturday/Sunday/Holiday – Prairie Town Center to West Transfer Point



Comes From Route	Prairie Town Center	Excelsior Dr. and Deming Way	High Point Rd. and Old Sauk Rd.	Regent St. and Rosa Rd.	West Transfer Point	Becomes Route
	1	2	3	4	5	
G	7:00	7:04	7:09	7:17	7:23	7
63	8:00	8:04	8:09	8:17	8:23	7
63	9:00	9:04	9:09	9:17	9:23	7
63	10:00	10:04	10:09	10:17	10:23	7
63	11:00	11:04	11:09	11:17	11:23	7
63	12:00	12:04	12:09	12:17	12:23	7
63	1:00	1:04	1:09	1:17	1:23	7
63	2:00	2:04	2:09	2:17	2:23	7
63	3:00	3:04	3:09	3:17	3:23	7
63	4:00	4:04	4:09	4:17	4:23	7
63	5:00	5:04	5:09	5:17	5:23	7
63	6:00	6:04	6:09	6:17	6:23	7
63	7:00	7:04	7:09	7:17	7:23	7*
63	8:00	8:04	8:09	8:17	8:23	7
63	9:00	9:04	9:09	9:17	9:23	7
63	10:00	10:04	10:09	10:17	10:23	7

HOLIDAY

SUNDAY

SATURDAY

68 Saturday/Sunday/Holiday – West Transfer Point to Prairie Town Center



Comes From Route	West Transfer Point	Regent St. and Rosa Rd.	High Point Rd. and Old Sauk Rd.	Excelsior Dr. and Deming Way	Prairie Town Center	Becomes Route
	5	4	3	2	1	
7	7:01	7:06	7:15	7:19	7:23	63
7	8:01	8:06	8:15	8:19	8:23	63
7	9:01	9:06	9:15	9:19	9:23	63
7	10:01	10:06	10:15	10:19	10:23	63
7	11:01	11:06	11:15	11:19	11:23	63
7	12:01	12:06	12:15	12:19	12:23	63
7	1:01	1:06	1:15	1:19	1:23	63
7	2:01	2:06	2:15	2:19	2:23	63
7	3:01	3:06	3:15	3:19	3:23	63
7	4:01	4:06	4:15	4:19	4:23	63
7	5:01	5:06	5:15	5:19	5:23	63
7	6:01	6:06	6:15	6:19	6:23	63
7	7:01	7:06	7:15	7:19	7:23	63*
7	8:01	8:06	8:15	8:19	8:23	63
7	9:01	9:06	9:15	9:19	9:23	63
7	10:01	10:06	10:15	10:19	10:23	63

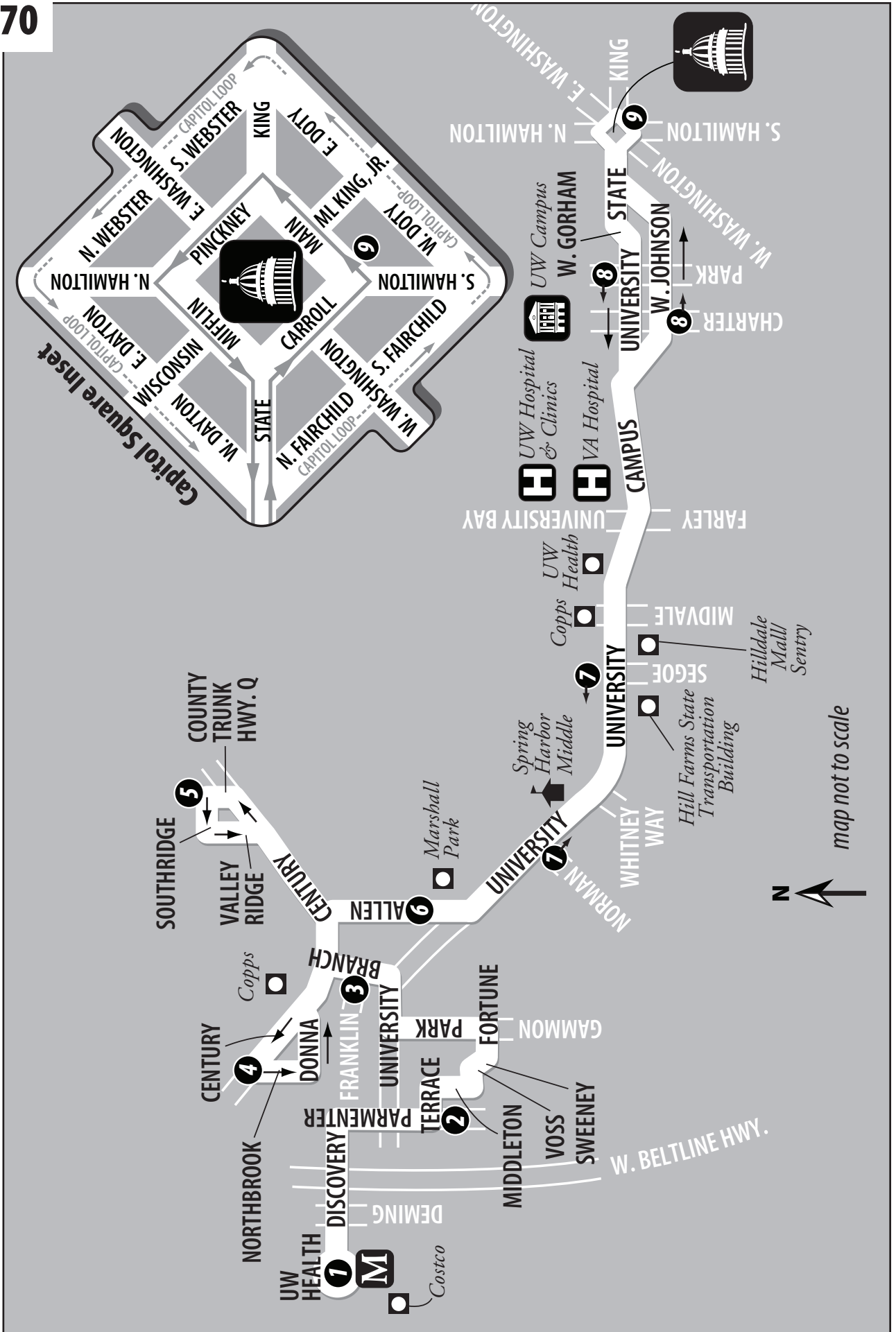
* On holidays bus returns to garage.

These trips are NOT operated on Sundays or holidays.

These trips are NOT operated on holidays.

Route 70

WEEKDAY



Route 70

70 Weekday – Middleton Transfer Point to Capitol Square



Comes From Route	UW Health Ct. and Middleton Transfer Point	Terrace Ave. and Parmenter St.	Branch St. and Franklin Ave.	Northbrook Dr. and Century Ave.	Southridge Way and County Highway Q	Allen Blvd. and Marshall Park	University Ave. and Norman Way	Johnson St. and Charter St.	W. Main St. and S. Carroll St.	Becomes Route
	1	2	3	4	5	6	7	8	9	
G	--	--	--	--	--	--	5:04	5:13	5:22	NA
G	--	5:33	5:40	5:44	5:53	5:59	6:02	6:11	6:20	74
G	--	5:52	5:59	6:03	6:12	6:18	6:21	6:31	6:40	72
73	9:01	9:04	9:11	9:16	9:24	9:31	9:36	9:48	9:58	G
73	10:15	10:19	10:26	10:31	10:39	10:45	10:48	10:59	11:08	70
74	11:25	11:29	11:36	11:41	11:49	11:55	11:58	12:09	12:18	70
73	12:07	12:11	12:18	12:23	12:31	12:37	12:40	12:51	1:00	G
74	1:27	1:31	1:38	1:43	1:51	1:57	2:00	2:11	2:20	70
73	2:15	2:19	2:26	2:31	2:39	2:45	2:48	2:59	3:08	72
73	3:07	3:11	3:18	3:23	3:31	3:37	3:40	3:51	4:00	71
73	5:35	5:39	5:46	5:51	5:59	6:05	6:08	6:19	6:28	G
73	6:15	6:19	6:26	6:30	6:37	6:42	6:45	6:55	7:04	19
73	7:15	7:19	7:26	7:30	7:37	7:42	7:45	7:55	8:04	19
73	8:15	8:19	8:26	8:30	8:37	8:42	8:45	8:55	9:04	19
73	9:15	9:19	9:26	9:30	9:37	9:42	9:45	9:55	10:04	70
70	--	--	--	--	10:39	10:44	10:47	10:55	11:03	70

70 Weekday – Capitol Square to Middleton Transfer Point



Comes From Route	W. Main St. and S. Carroll St.	University Ave. and Park St.	University Ave. and Segoe Rd.	Allen Blvd. and Marshall Park	Southridge Way and County Highway Q	Northbrook Dr. and Century Ave.	Branch St. and Franklin Ave.	Terrace Ave. and Parmenter St.	UW Health Ct. and Middleton Transfer Point	Becomes Route
	9	8	7	6	5	4	3	2	1	
14	8:27	8:37	8:47	8:52	8:58	9:05	9:10	9:15	9:20	73
11	9:27	9:37	9:47	9:52	9:58	10:05	10:10	10:15	10:20	73
G	10:27	10:37	10:47	10:52	10:58	11:05	11:10	11:15	11:20	73
70	11:17	11:27	11:37	11:42	11:48	11:55	12:00	12:05	12:10	73
70	12:25	12:35	12:45	12:50	12:56	1:03	1:08	1:13	1:18	73
G	1:25	1:35	1:45	1:50	1:56	2:03	2:08	2:13	2:18	73
70	2:25	2:35	2:45	2:50	2:56	3:03	3:08	3:13	3:18	73
6	6:25	6:35	6:45	6:50	6:56	7:03	7:08	7:13	7:18	73
19	7:30	7:38	7:47	7:52	7:57	8:03	8:08	8:13	8:18	73
19	8:30	8:38	8:47	8:52	8:57	9:03	9:08	9:13	9:18	73
19	9:30	9:38	9:47	9:52	9:57	10:03	10:08	10:13	10:18	73
70	10:05	10:13	10:22	10:27	10:32	--	--	--	--	70
70	11:05	11:13	11:22	11:27	--	--	--	--	--	G

WEEKDAY

Light Type=AM Bold Type=PM G=garage

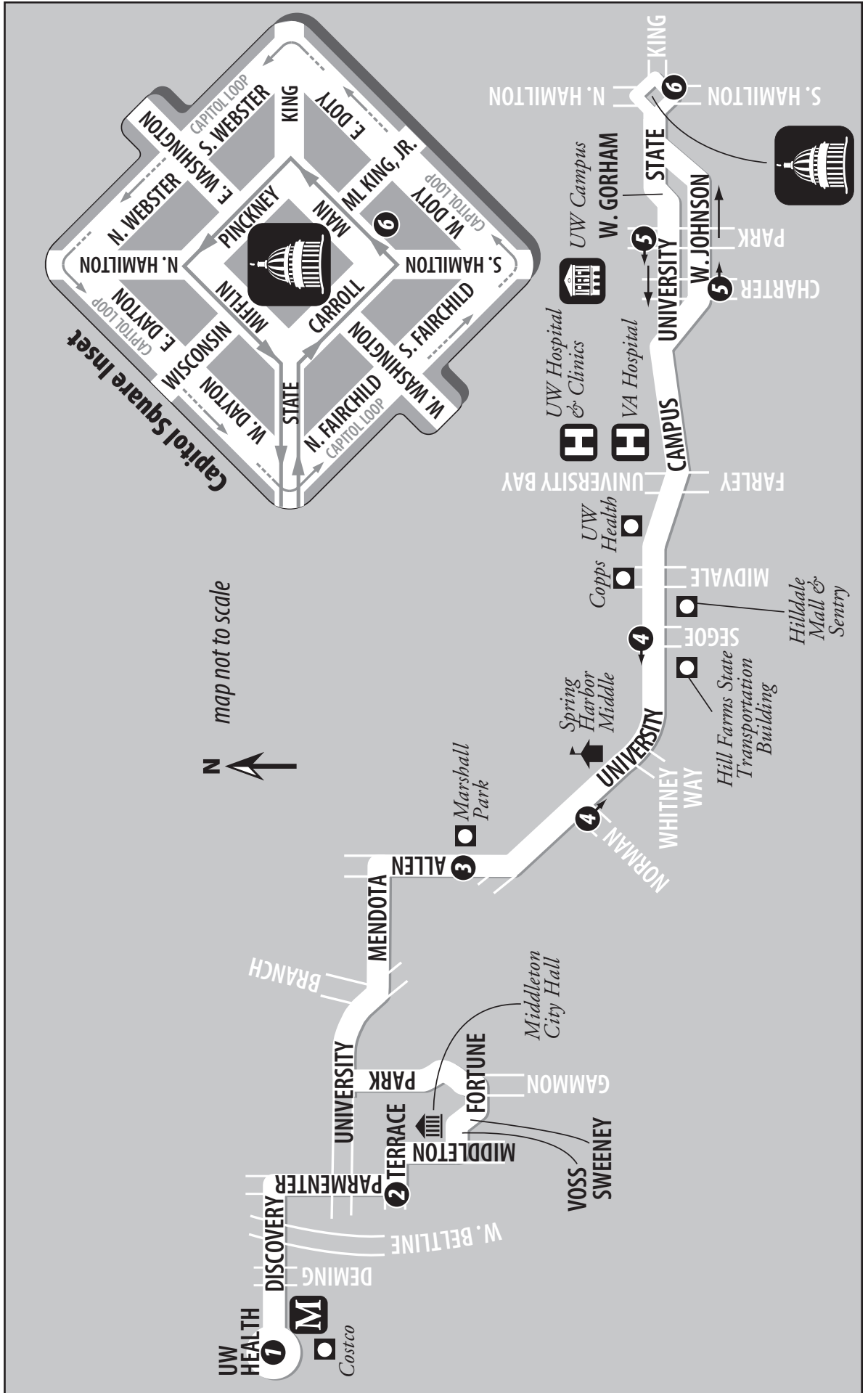
Metro Transit Tracker

Real-time bus arrivals for every stop.

mymetrobus.com




Route 71

WEEKDAY






Route 71

71 Weekday AM - Middleton Transfer Point to Capitol Square

Comes From Route	  						Becomes Route
	UW Health Ct. and Middleton Transfer Point	Terrace Ave. and Parmenter St.	Allen Blvd. and Marshall Park	University Ave. and Norman Way	Johnson St. and Charter St.	W. Main St. and S. Carroll St.	
	1	2	3	4	5	6	
73	6:35	6:39	6:49	6:53	7:05	7:14	74
73	7:05	7:09	7:19	7:23	7:35	7:44	74
73	7:35	7:39	7:49	7:53	8:05	8:14	G
73	8:05	8:09	8:19	8:23	8:35	8:44	G
73	8:35	8:39	8:49	8:53	9:05	9:14	G

71 Weekday PM - Capitol Square to Middleton Transfer Point

Comes From Route	  						Becomes Route
	W. Main St. and S. Carroll St.	University Ave. and Park St.	University Ave. and Segoe Rd.	Allen Blvd. and Marshall Park	Terrace Ave. and Parmenter St.	UW Health Ct. and Middleton Transfer Point	
	6	5	4	3	2	1	
NA	3:05	3:15	3:26	3:32	3:42	3:46	73
G	3:35	3:45	3:56	4:02	4:12	4:16	73
70	4:05	4:16	4:27	4:33	4:43	4:47	73
74	4:35	4:46	4:57	5:03	5:13	5:17	73
74	5:05	5:15	5:26	5:32	5:42	5:46	73
74	5:35	5:45	5:56	6:02	6:12	6:16	73

WEEKDAY

Light Type=AM Bold Type=PM G=garage

Metro Transit Tracker

Real-time bus arrivals for every stop.





mymetrobus.com



Stay Informed!

Get personalized text & e-mail alerts.

Sign up at mymetrobus.com





Route 72

72 Weekday – Middleton Transfer Point to Capitol Square



Comes From Route	UW Health Ct. and Middleton Transfer Point	Northbrook Dr. and Century Ave.	Southridge Way and County Highway Q	Branch St. and Franklin Ave.	Allen Blvd. and Marshall Park	University Ave. and Norman Way	Johnson St. and Charter St.	W. Main St. and S. Carroll St.	Becomes Route
	1	2	3	4	5	6	7	8	
AM Peak									
G	6:11	6:15	6:23	6:31	-:-	6:38	6:51	7:01	72
G	6:41	6:45	6:53	7:01	-:-	7:08	7:21	7:31	72
74	7:11	7:15	7:23	7:31	-:-	7:38	7:51	8:01	G
74	7:41	7:45	7:53	8:01	-:-	8:08	8:21	8:31	G
74	8:14	8:18	8:25	8:32	-:-	8:38	8:50	9:00	G
74	8:39	8:43	8:50	8:57	-:-	9:03	9:15	9:25	G
PM Peak via Allen & Airport									
73	4:11	4:16 #	-:-	-:-	4:23	4:27	4:38	4:48	72
72	4:41	4:46 #	-:-	-:-	4:53	4:57	5:08	5:18	72
73	5:11	5:16 #	-:-	-:-	5:23	5:27	5:38	5:48	72

Trips that operate via Airport and Allen stop on Century Avenue west of Northbrook Drive.

72 Weekday – Capitol Square to Middleton Transfer Point



Comes From Route	W. Main St. and S. Carroll St.	University Ave. and Park St.	University Ave. and Segoe Rd.	Allen Blvd. and Marshall Park	Branch St. and Franklin Ave.	Southridge Way and County Highway Q	Northbrook Dr. and Century Ave.	UW Health Ct. and Middleton Transfer Point	Becomes Route
	8	7	6	5	4	3	2	1	
AM Peak via Allen & Airport									
70	6:42	6:50	6:58	7:03	-:-	-:-	7:09 #	7:15	73
72	7:07	7:15	7:23	7:28	-:-	-:-	7:34 #	7:40	73
72	7:37	7:45	7:53	7:58	-:-	-:-	8:04 #	8:10	73
PM Peak									
G	2:50	3:00	3:11	-:-	3:18	3:24	3:31	3:36	74
70	3:20	3:30	3:41	-:-	3:48	3:54	4:01	4:06	74
G	3:50	4:00	4:11	-:-	4:18	4:24	4:31	4:36	72
G	4:20	4:31	4:42	-:-	4:51	4:58	5:05	5:10	74
72	4:50	5:01	5:12	-:-	5:21	5:28	5:35	5:40	G
72	5:20	5:30	5:41	-:-	5:48	5:54	6:01	6:06	G
72	5:50	6:00	6:11	-:-	6:18	6:24	6:31	-:-	G

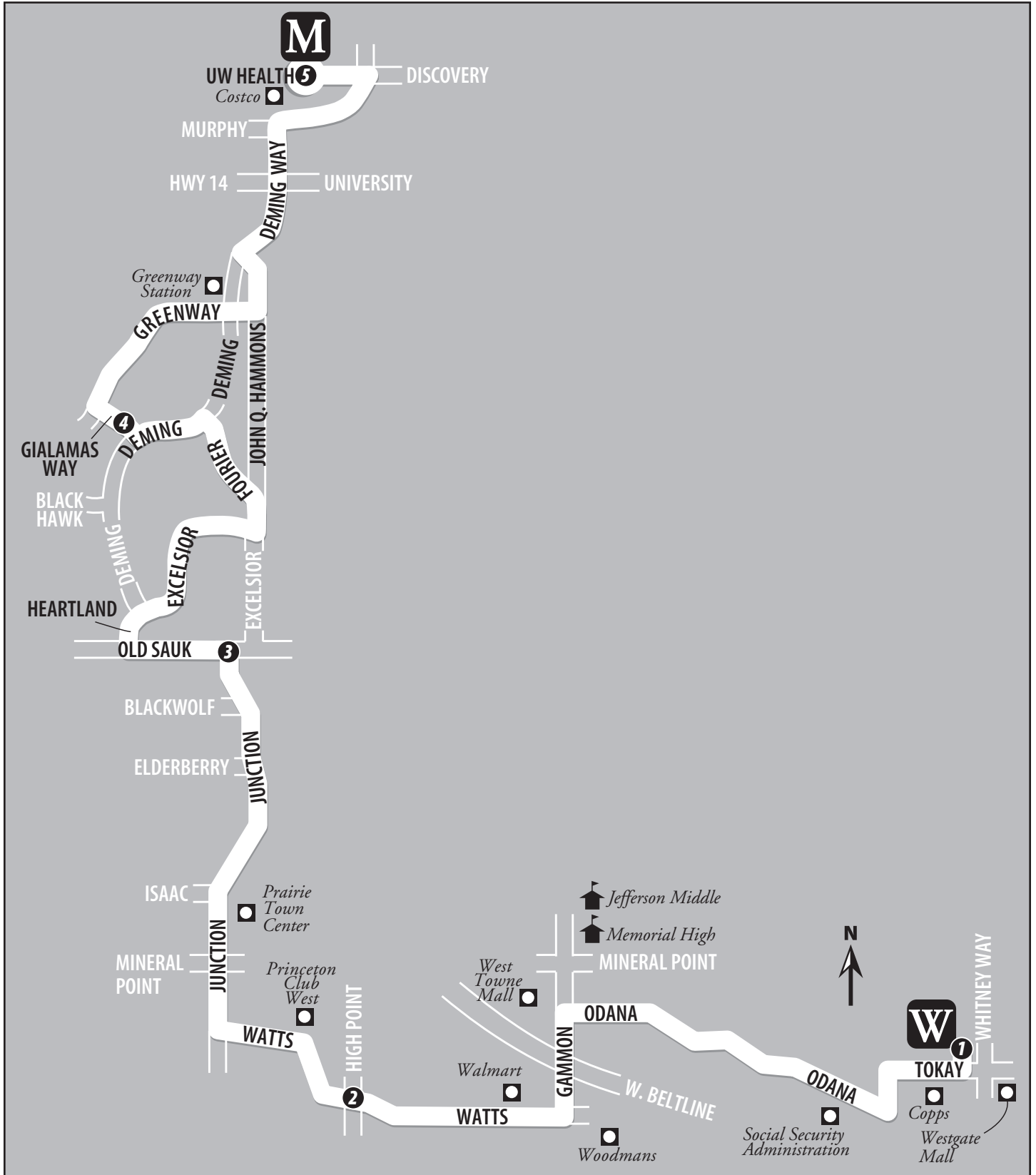
Trips that operate via Allen and Airport stop on Century Avenue west of Northbrook Drive.

WEEKDAY

Light Type=AM **Bold Type=PM** G=garage

Route 73

WEEKDAY



Route 73

73 Weekday - West Transfer Point to Middleton Transfer Point



Comes From Route	West Transfer Point	Watts Rd. and High Point Rd.	Junction Rd. and Old Sauk Rd.	Gialamas Way and Deming Way	UW Health Ct. and Middleton Transfer Point	Becomes Route
	1	2	3	4	5	
73	6:00	6:10	6:16	6:28	6:34	71
73	6:30	6:40	6:46	6:58	7:04	71
NA	7:00	7:11	7:18	7:27	7:34	71
2	7:30	7:41	7:48	7:57	8:04	71
2	8:00	8:11	8:18	8:27	8:34	71
2	8:30	8:41	8:48	8:51	8:58	70
2	9:30	9:41	9:48	9:54	10:01	70
2	10:30	10:41	10:48	10:54	11:01	74
2	11:30	11:41	11:48	11:54	12:01	70
2	12:30	12:41	12:48	12:54	1:01	74
2	1:30	1:41	1:48	1:54	2:01	70
2	2:30	2:41	2:48	2:54	3:01	70
2	3:30	3:41	3:49	3:55	4:03	72
2	4:00	4:11	4:19	4:25	4:33	74
2	4:30	4:41	4:49	4:55	5:03	72
2	5:00	5:11	5:19	5:25	5:33	70
2	5:30	5:41	5:49	5:55	6:03	70
2	6:00	6:10	6:16	-:-	-:-	G
2	6:30	6:40	6:46	6:52	6:58	70
2	7:30	7:40	7:46	7:52	7:58	70
2	8:30	8:40	8:46	8:52	8:58	70
2	9:30	9:40	9:46	-:-	-:-	G
2	10:30	10:40	10:46	10:52	-:-	73
2	11:30	11:40	11:46	-:-	-:-	G

Light Type=AM Bold Type=PM G=garage

73 Weekday - Middleton Transfer Point to West Transfer Point



Comes From Route	UW Health Ct. and Middleton Transfer Point	Deming Way and Gialamas Way	Junction Rd. and Old Sauk Rd.	Watts Rd. and High Point Rd.	West Transfer Point	Becomes Route
	5	4	3	2	1	
G	-:-	-:-	-:-	5:48	5:57	73
G	-:-	-:-	-:-	6:18	6:27	73
G	-:-	-:-	6:40	6:46	6:55	2
G	6:54	7:01	7:07	7:14	7:25	2
72	7:24	7:31	7:37	7:44	7:55	2
72	7:54	8:01	8:07	8:14	8:25	73
72	8:25	8:31	8:37	8:44	8:55	2
70	9:25	9:31	9:37	9:44	9:55	2
70	10:25	10:31	10:37	10:44	10:55	2
70	11:25	11:31	11:37	11:44	11:55	2
70	12:25	12:31	12:37	12:44	12:55	2
70	1:25	1:31	1:37	1:44	1:55	2
70	2:25	2:31	2:37	2:44	2:55	2
70	3:22	3:30	3:36	3:44	3:55	2
71	3:48	4:00	4:06	4:14	4:25	2
71	4:18	4:30	4:36	4:44	4:55	50
71	4:49	5:00	5:06	5:14	5:25	2
71	5:19	5:30	5:36	5:44	5:55	2
71	5:48	6:04	6:10	6:16	6:25	2
71	6:18	6:34	6:40	6:46	6:55	2
70	7:28	7:34	7:40	7:46	7:55	2
70	8:28	8:34	8:40	8:46	8:55	2
70	9:28	9:34	9:40	9:46	9:55	2
70	10:28	10:34	10:40	10:46	10:55	2
73	-:-	11:04	11:10	11:16	11:25	2

WEEKDAY



Stay Informed!





Get personalized text & e-mail alerts.

Sign up at mymetrobus.com







Route 74

74 Weekday- Capitol Square /Middleton Transfer Point to Middleton Business Park

								
Comes From Route	Main St. and Carroll St.	University Ave. and Park St.	University Ave. and Segoe Rd.	UW Health Ct. and Middleton Transfer Point	Market St. and Research Way	Fairway Pl. and Pleasant View Rd.	UW Health Ct. and Middleton Transfer Point	Becomes Route
	1	2	3	4	5	6	4	
	AM Peak							
70	6:22	6:29	6:37	6:49	6:53	6:58	7:05	72
G	6:47	6:54	7:02	7:14	7:18	7:23	7:30	72
71	7:17	7:24	7:32	7:44	7:48	7:53	8:00	72
71	7:47	7:54	8:02	8:14	8:18	8:23	8:30	72
	Mid-day							
73	--	--	--	11:07	11:11	11:15	11:21	70
73	--	--	--	1:07	1:11	1:15	1:21	70
	PM Peak							
72	--	--	--	3:46	3:51	3:56	4:04	74
72	--	--	--	4:16	4:21	4:26	4:34	74
73	--	--	--	4:46	4:51	4:56	5:04	74
72	--	--	--	5:16	5:21	5:26	5:34	74

74 Weekday- Middleton Transfer Point to Capitol Square

WEEKDAY

					
Comes From Route	UW Health Ct. and Middleton Transfer Point	University Ave. and Norman Way	Johnson St. and Charter St.	Main St. and Carroll St.	Becomes Route
	4	3	2	1	
	PM Peak				
74	4:04	4:14	4:24	4:32	71
74	4:34	4:44	4:54	5:02	71
74	5:04	5:14	5:24	5:32	71
74	5:34	5:44	5:54	6:02	NA

13,719,186 Riders. 72 Square Miles.

IF YOU ADVERTISE YOUR BUSINESS, TRANSIT IS POSSIBLY THE MOST EFFECTIVE WAY TO GET YOUR MESSAGE OUT TO THE GREATER MADISON AREA. THINK ABOUT IT & GIVE US A CALL.



Adams Outdoor Advertising

AMY NEWTON | 443.4295
anewton@adamsoutdoor.com

Route 78

78 Saturday - West Transfer Point to Middleton



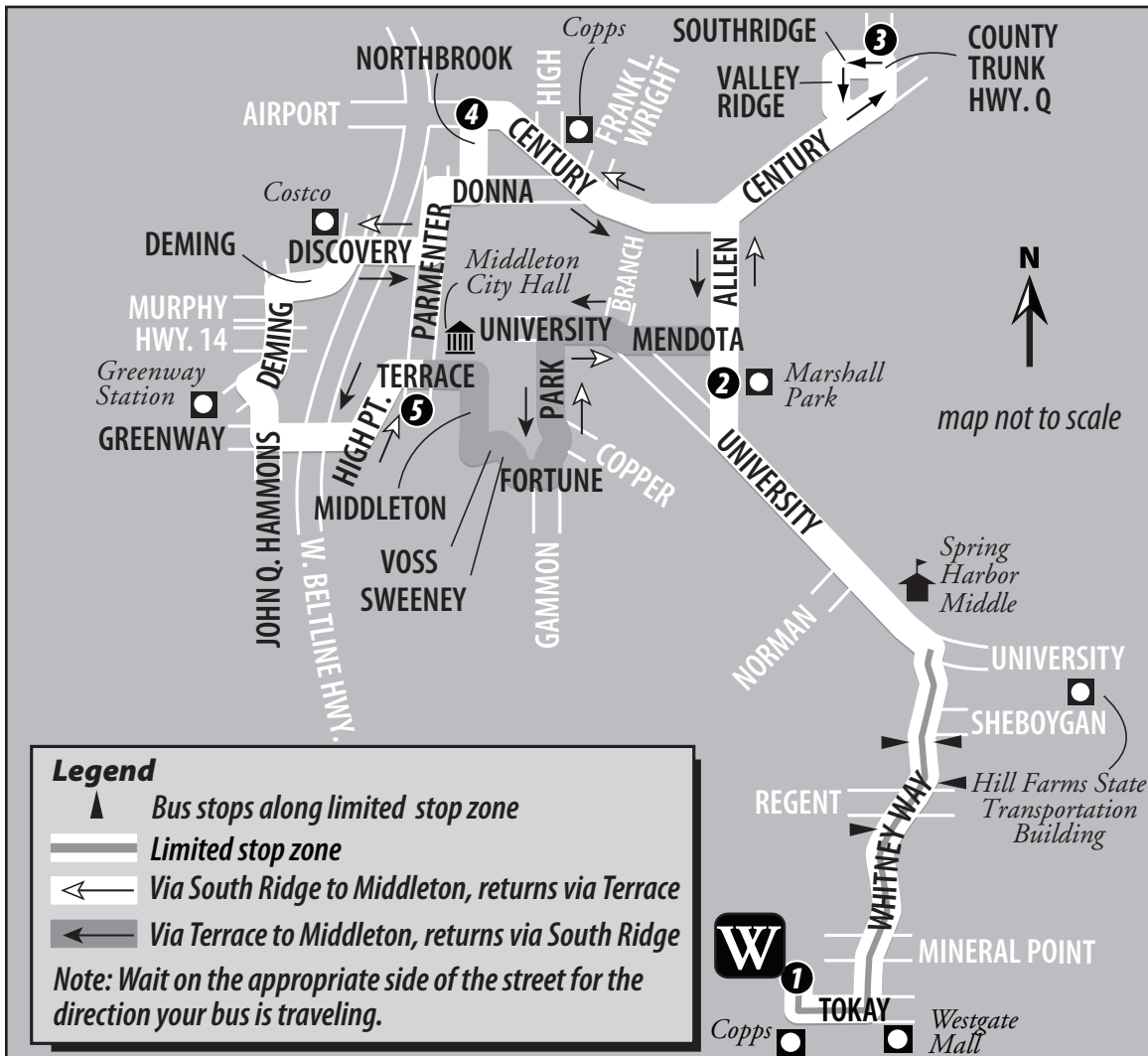
Comes From Route	West Transfer Point	Allen Blvd. and Marshall Park	Southridge Way and County Highway Q	Northbrook Dr. and Century Ave.	Terrace Ave. and Parmenter St.	Becomes Route
	1	2	3	4	5	
NA	-:-	-:-	-:-	-:-	-:-	NA
78	7:00	7:09	7:14	7:20	7:31	78
78	8:00	8:09	-:-	-:-	8:16	78
78	9:00	9:09	9:14	9:20	9:31	78
78	10:00	10:09	-:-	-:-	10:16	78
78	11:00	11:09	11:14	11:20	11:31	78
78	12:00	12:09	-:-	-:-	12:16	78
78	1:00	1:09	1:14	1:20	1:31	78
78	2:00	2:09	-:-	-:-	2:16	78
78	3:00	3:09	3:14	3:20	3:31	78
78	4:00	4:09	-:-	-:-	4:16	78
78	5:00	5:09	5:14	5:20	5:31	78
78	6:00	6:09	-:-	-:-	6:16	78
78	7:00	7:09	7:14	7:20	7:31	78
78	8:00	8:09	-:-	-:-	8:16	78
78	9:00	9:09	9:14	9:20	9:31	78
78	10:00	10:09	-:-	-:-	10:16	78

78 Saturday - Middleton to West Transfer Point



Comes From Route	Terrace Ave. and Parmenter St.	Northbrook Dr. and Century Ave.	Southridge Way and County Highway Q	Allen Blvd. and Marshall Park	West Transfer Point	Becomes Route
	5	4	3	2	1	
G	6:16	6:27	6:34	6:40	6:50	78
78	7:31	-:-	-:-	7:40	7:50	78
78	8:16	8:27	8:34	8:40	8:50	78
78	9:31	-:-	-:-	9:40	9:50	78
78	10:16	10:27	10:34	10:40	10:50	78
78	11:31	-:-	-:-	11:40	11:50	78
78	12:16	12:27	12:34	12:40	12:50	78
78	1:31	-:-	-:-	1:40	1:50	78
78	2:16	2:27	2:34	2:40	2:50	78
78	3:31	-:-	-:-	3:40	3:50	78
78	4:16	4:27	4:34	4:40	4:50	78
78	5:31	-:-	-:-	5:40	5:50	78
78	6:16	6:27	6:34	6:40	6:50	78
78	7:31	-:-	-:-	7:40	7:50	78
78	8:16	8:27	8:34	8:40	8:50	78
78	9:31	-:-	-:-	9:40	9:50	78
78	10:16	10:27	10:34	10:40	10:50	G

SATURDAY



Light Type=AM
Bold Type=PM
 G=garage

Important Note:

Make sure you are standing on the correct side of the street.

If you have questions on where to stand or how this route operates, call 266-4466.

UW Campus – Weekday Recess Service

Route 80

80 - Memorial Union to Eagle Heights

Park St. and Memorial Union	Observatory Dr. and Elm Dr.	University Bay and Lot 60	Eagle Heights Dr. and Brown Shelter
1	2	3	5
6:20	6:25	6:29	6:35
6:35	6:40	6:44	6:50
6:45	6:50	6:54	7:00
6:57	7:04	7:09	7:15
7:12	7:19	7:24	7:30
7:27	7:34	7:39	7:45
7:42	7:49	7:54	8:00
7:57	8:04	8:09	8:15
8:12	8:19	8:24	8:30
8:27	8:34	8:39	8:45
8:42	8:49	8:54	9:00
8:57	9:04	9:09	9:15
9:12	9:19	9:24	9:30
9:27	9:34	9:39	9:45
9:42	9:49	9:54	10:00
9:57	10:04	10:09	10:15
10:12	10:19	10:24	10:30
10:27	10:34	10:39	10:45
10:42	10:49	10:54	11:00
10:57	11:04	11:09	11:15
11:12	11:19	11:24	11:30
11:27	11:34	11:39	11:45
11:42	11:49	11:54	12:00
11:57	12:04	12:09	12:15
12:12	12:19	12:24	12:30
12:27	12:34	12:39	12:45
12:42	12:49	12:54	1:00
12:57	1:04	1:09	1:15
1:12	1:19	1:24	1:30
1:27	1:34	1:39	1:45
1:42	1:49	1:54	2:00
1:57	2:04	2:09	2:15
2:12	2:19	2:24	2:30
2:27	2:34	2:39	2:45
2:42	2:49	2:54	3:00
2:57	3:04	3:09	3:15
3:12	3:19	3:24	3:30
3:27	3:34	3:39	3:45
3:42	3:49	3:54	4:00
3:57	4:04	4:09	4:15
4:12	4:19	4:24	4:30
4:27	4:34	4:39	4:45
4:42	4:49	4:54	5:00
4:57	5:04	5:09	5:15
5:12	5:19	5:24	5:30
5:42	5:49	5:54	6:00
6:30	6:37	6:42	6:48
7:15	7:21	7:26	7:31
8:00	8:06	8:11	8:16
8:45	8:51	8:56	9:01
9:40	9:46	9:51	9:56
10:25	10:31	10:36	10:41
11:10	11:16	11:21	11:26
11:55	12:01	12:06	12:11
12:35	12:41	12:46	12:51

80 - Eagle Heights to Memorial Union

Eagle Heights Dr. and Brown Shelter	Marsh Dr. and Lot 76	Observatory Dr. and Elm Dr.	Park St. and Memorial Union
5	4	2	1
6:13	6:20	6:24	6:34
6:35	6:42	6:46	6:56
6:50	6:57	7:01	7:11
7:00	7:07	7:11	7:21
7:15	7:23	7:28	7:39
7:30	7:38	7:43	7:54
7:45	7:53	7:58	8:09
8:00	8:08	8:13	8:24
8:15	8:23	8:28	8:39
8:30	8:38	8:43	8:54
8:45	8:53	8:58	9:09
9:00	9:08	9:13	9:24
9:15	9:23	9:28	9:39
9:30	9:38	9:43	9:54
9:45	9:53	9:58	10:09
10:00	10:08	10:13	10:24
10:15	10:23	10:28	10:39
10:30	10:38	10:43	10:54
10:45	10:53	10:58	11:09
11:00	11:08	11:13	11:24
11:15	11:23	11:28	11:39
11:30	11:38	11:43	11:54
11:45	11:53	11:58	12:09
12:00	12:08	12:13	12:24
12:15	12:23	12:28	12:39
12:30	12:38	12:43	12:54
12:45	12:53	12:58	1:09
1:00	1:08	1:13	1:24
1:15	1:23	1:28	1:39
1:30	1:38	1:43	1:54
1:45	1:53	1:58	2:09
2:00	2:08	2:13	2:24
2:15	2:23	2:28	2:39
2:30	2:38	2:43	2:54
2:45	2:53	2:58	3:09
3:00	3:08	3:13	3:24
3:15	3:23	3:28	3:39
3:30	3:38	3:43	3:54
3:45	3:53	3:58	4:09
4:00	4:08	4:13	4:24
4:15	4:23	4:28	4:39
4:30	4:38	4:43	4:54
4:45	4:53	4:58	5:09
5:00	5:08	5:13	5:24 G
5:15	5:23	5:28	5:39
5:30	5:38 G	--	--
6:00	6:08	6:13	6:26
6:48	6:56	7:01	7:12
7:31	7:38	7:43	7:52
8:16	8:23	8:28	8:37
9:01	9:08	9:13	9:22
9:56	10:03	10:08	10:17
10:41	10:48	10:53	11:02
11:26	11:33	11:38	11:47
12:11	12:18	12:23	12:32
12:51	12:58 G	--	--

SEE SERVICE CALENDAR ON PAGE 140

SEE MAP ON PAGE 135

Light Type=AM **Bold Type=PM** G=garage

Route 80

UW Campus – Weekday Standard Service

80 - Memorial Union to Eagle Heights/Lot 76

Park St. and Memorial Union	Observatory Dr. and Elm Dr.	University Bay and Lot 60	Eagle Heights Dr. and Brown Shelter	Marsh Dr. and Lot 76
1	2	3	5	4
6:15	6:20	6:24	6:30	--
6:30 \$	6:35	6:39	6:45	--
6:42	6:47	6:51	6:57	--
6:54	6:59	7:03	7:09	--
7:06	7:13	7:18	7:24	--
7:18	7:25	7:30	7:36	--
7:25	7:32	7:37	7:43	--
7:32	7:39	7:44	7:50	--
7:39	7:46	7:51	7:57	--
7:46	7:53	7:58	8:04	--
7:53	8:00	8:05	8:11	--
8:00	8:07	8:12	8:18	--
8:07	8:14	8:19	8:25	--
8:14	8:21	8:26	8:32	--
8:21	8:28	8:33	8:39	--
8:28	8:35	8:40	8:46	--
8:35	8:42	8:47	8:53	--
8:42	8:49	8:54	9:00	--
8:49	8:56	9:01	9:07	--
8:56	9:03	9:08	9:14	--
9:03	9:10	9:15	9:21	--
9:10	9:17	9:22	9:28	--
9:17	9:24	9:29	9:35	--
9:24	9:31	9:36	9:42	--
9:31	9:38	9:43	9:49	--
9:38	9:45 #	--	--	9:52
9:45	9:52	9:57	10:03	--
9:52	9:59 #	--	--	10:06
10:00	10:07	10:12	10:18	--
10:06	10:13 #	--	--	10:20
10:12	10:19	10:24	10:30	--
10:18	10:25 #	--	--	10:32
10:24	10:31	10:36	10:42	--
10:30	10:37 #	--	--	10:44
10:36	10:43	10:48	10:54	--
10:42	10:49 #	--	--	10:56
10:48	10:55	11:00	11:06	--
10:54	11:01 #	--	--	11:08
11:00	11:07	11:12	11:18	--
11:06	11:13 #	--	--	11:20
11:12	11:19	11:24	11:30	--
11:18	11:25 #	--	--	11:32
11:24	11:31	11:36	11:42	--
11:30	11:37 #	--	--	11:44
11:36	11:43	11:48	11:54	--
11:42	11:49 #	--	--	11:56
11:48	11:55	12:00	12:06	--

continues...

Park St. and Memorial Union	Observatory Dr. and Elm Dr.	University Bay and Lot 60	Eagle Heights Dr. and Brown Shelter	Marsh Dr. and Lot 76
1	2	3	5	4
11:54	12:01 #	--	--	12:08
12:00	12:07	12:12	12:18	--
12:06	12:13 #	--	--	12:20
12:12	12:19	12:24	12:30	--
12:18	12:25 #	--	--	12:32
12:24	12:31	12:36	12:42	--
12:30	12:37 #	--	--	12:44
12:36	12:43	12:48	12:54	--
12:42	12:49 #	--	--	12:56
12:48	12:55	1:00	1:06	--
12:54	1:01 #	--	--	1:08
1:00	1:07	1:12	1:18	--
1:06	1:13 #	--	--	1:20
1:12	1:19	1:24	1:30	--
1:18	1:25 #	--	--	1:32
1:24	1:31	1:36	1:42	--
1:30	1:37 #	--	--	1:44
1:36	1:43	1:48	1:54	--
1:42	1:49 #	--	--	1:56
1:48	1:55	2:00	2:06	--
1:54	2:01 #	--	--	2:08
2:00	2:07	2:12	2:18	--
2:06	2:13 #	--	--	2:20
2:12	2:19	2:24	2:30	--
2:18	2:25 #	--	--	2:32
2:24	2:31	2:36	2:42	--
2:30	2:37 #	--	--	2:44
2:36	2:43	2:48	2:54	--
2:42	2:49 #	--	--	2:56
2:48	2:55	3:00	3:06	--
2:55	3:02	3:07	3:13	--
3:02	3:09	3:14	3:20	--
3:09	3:16	3:21	3:27	--
3:16	3:23	3:28	3:34	--
3:23	3:30	3:35	3:41	--
3:30	3:37	3:42	3:48	--
3:37	3:44	3:49	3:55	--
3:44	3:51	3:56	4:02	--
3:51	3:58	4:03	4:09	--
3:58	4:05	4:10	4:16	--
4:05	4:12	4:17	4:23	--
4:12	4:19	4:24	4:30	--
4:19	4:26	4:31	4:37	--
4:26	4:33	4:38	4:44	--
4:33	4:40	4:45	4:51	--
4:40	4:47	4:52	4:58	--
4:47	4:54	4:59	5:05	--

continues...

Park St. and Memorial Union	Observatory Dr. and Elm Dr.	University Bay and Lot 60	Eagle Heights Dr. and Brown Shelter	Marsh Dr. and Lot 76
1	2	3	5	4
4:54	5:01	5:06	5:12	--
5:01	5:08	5:13	5:19	--
5:08	5:15	5:20	5:26	--
5:15	5:22	5:27	5:33	--
5:22	5:29	5:34	5:40	--
5:29	5:36	5:41	5:47	--
5:36	5:43	5:48	5:54	--
5:45	5:52	5:57	6:03	--
6:00	6:07	6:12	6:18	--
6:17	6:24	6:29	6:35	--
6:30	6:37	6:42	6:48	--
6:45	6:51	6:56	7:01	--
7:00	7:06	7:11	7:16	--
7:15	7:21	7:26	7:31	--
7:30	7:36	7:41	7:46	--
7:45	7:51	7:56	8:01	--
8:00	8:06	8:11	8:16	--
8:15	8:21	8:26	8:31	--
8:30	8:36	8:41	8:46	--
8:45	8:51	8:56	9:01	--
9:00	9:06	9:11	9:16	--
9:40	9:46	9:51	9:56	--
10:25	10:31	10:36	10:41	--
11:10	11:16	11:21	11:26	--
11:55	12:01	12:06	12:11	--
12:35	12:41	12:46	12:51	--
1:15	1:21	1:26	1:31	--
1:55	2:01	2:06	2:11	--
2:35	2:40	2:44	2:48	--

These trips do NOT operate Monday through Thursday nights

Limited trips to Lot 76 Ramp only- does not serve Eagle Heights

\$ This trip will start on Langdon St., and will wait up to three minutes for a possible early arrival of the first Van Galder trip from Janesville that is scheduled to reach the Memorial Union at 6:45 AM.

SEE MAP ON PAGE 135

SEE SERVICE CALENDAR ON PAGE 140

Light Type=AM Bold Type=PM G=garage

UW Campus – Weekday Standard Service

Route 80

80 - Eagle Heights/Lot 76 to Memorial Union

Eagle Heights Dr. and Brown Shelter	Marsh Dr. and Lot 76	Observatory Dr. and Elm Dr.	Park St. and Memorial Union
5	4	2	1
6:13	6:20	6:24	6:34
6:30	6:37	6:41	6:51
6:45	6:52	6:56	7:06
6:57	7:04	7:08	7:18
7:09	7:16	7:20	7:30
7:24	7:32	7:37	7:48
7:36	7:44	7:49	8:00
7:43	7:51	7:56	8:07
7:50	7:58	8:03	8:14
7:57	8:05	8:10	8:21
8:04	8:12	8:17	8:28
8:11	8:19	8:24	8:35
8:18	8:26	8:31	8:42
8:25	8:33	8:38	8:49
8:32	8:40	8:45	8:56
8:39	8:47	8:52	9:03
8:46	8:54	8:59	9:10
8:53	9:01	9:06	9:17
9:00	9:08	9:13	9:24
9:07	9:15	9:20	9:31
9:14	9:22	9:27	9:38
9:21	9:29	9:34	9:45
9:28	9:36	9:41	9:52
9:35	9:43	9:48	9:59
9:42	9:50	9:55	10:06
-:-	9:52	9:57	10:08
9:49	9:57	10:02	10:13
-:-	10:06	10:11	10:22
10:03	10:11	10:16	10:27
-:-	10:20	10:25	10:36
10:18	10:26	10:31	10:42
-:-	10:32	10:37	10:48
10:30	10:38	10:43	10:54
-:-	10:44	10:49	11:00
10:42	10:50	10:55	11:06
-:-	10:56	11:01	11:12
10:54	11:02	11:07	11:18
-:-	11:08	11:13	11:24
11:06	11:14	11:19	11:30
-:-	11:20	11:25	11:36
11:18	11:26	11:31	11:42
-:-	11:32	11:37	11:48
11:30	11:38	11:43	11:54
-:-	11:44	11:49	12:00
11:42	11:50	11:55	12:06
-:-	11:56	12:01	12:12

continues...

Eagle Heights Dr. and Brown Shelter	Marsh Dr. and Lot 76	Observatory Dr. and Elm Dr.	Park St. and Memorial Union
5	4	2	1
11:54	12:02	12:07	12:18
-:-	12:08	12:13	12:24
12:06	12:14	12:19	12:30
-:-	12:20	12:25	12:36
12:18	12:26	12:31	12:42
-:-	12:32	12:37	12:48
12:30	12:38	12:43	12:54
-:-	12:44	12:49	1:00
12:42	12:50	12:55	1:06
-:-	12:56	1:01	1:12
12:54	1:02	1:07	1:18
-:-	1:08	1:13	1:24
1:06	1:14	1:19	1:30
-:-	1:20	1:25	1:36
1:18	1:26	1:31	1:42
-:-	1:32	1:37	1:48
1:30	1:38	1:43	1:54
-:-	1:44	1:49	2:00
1:42	1:50	1:55	2:06
-:-	1:56	2:01	2:12
1:54	2:02	2:07	2:18
-:-	2:08	2:13	2:24
2:06	2:14	2:19	2:30
-:-	2:20	2:25	2:36
2:18	2:26	2:31	2:42
-:-	2:32	2:37	2:48
2:30	2:38	2:43	2:54
-:-	2:44	2:49	3:00
2:42	2:50	2:55	3:06
-:-	2:56	3:01	3:12
2:54	3:02	3:07	3:18
3:06	3:14	3:19	3:30
3:13	3:21	3:26	3:37
3:20	3:28	3:33	3:44
3:27	3:35	3:40	3:51
3:34	3:42	3:47	3:58
3:41	3:49	3:54	4:05
3:48	3:56	4:01	4:12
3:55	4:03	4:08	4:19
4:02	4:10	4:15	4:26
4:09	4:17	4:22	4:33
4:16	4:24	4:29	4:40
4:23	4:31	4:36	4:47
4:30	4:38	4:43	4:54
4:37	4:45	4:50	5:01
4:44	4:52	4:57	5:08

continues...

Eagle Heights Dr. and Brown Shelter	Marsh Dr. and Lot 76	Observatory Dr. and Elm Dr.	Park St. and Memorial Union
5	4	2	1
4:51	4:59	5:04	5:15
4:58	5:06	5:11	5:22
5:05	5:13	5:18	5:29
5:12	5:20	5:25	5:36
5:19	5:27	5:32	5:43
5:26	5:34	5:39	5:50
5:33	5:41	5:46	5:57 G
5:40	5:48	5:53	6:04 G
5:47	5:55	6:00	6:11 G
5:54	6:02	6:07	6:17
6:03	6:11 G	-:-	-:-
6:18	6:26	6:31	6:42
6:35	6:43	6:48	6:59
6:48	6:56	7:01	7:12
7:01	7:08	7:13	7:22
7:16	7:23	7:28	7:37
7:31	7:38	7:43	7:52
7:46	7:53	7:58	8:07
8:01	8:08	8:13	8:22
8:16	8:23	8:28	8:37
8:31	8:38	8:43	8:52
8:46	8:53	8:58	9:07 G
9:01	9:08	9:13	9:22
9:16	9:23 G	-:-	-:-
9:56	10:03	10:08	10:17
10:41	10:48	10:53	11:02
11:26	11:33	11:38	11:47
12:11	12:18	12:23	12:32
12:51	12:58	1:03	1:12
1:31	1:38	1:43	1:52
2:11	2:18	2:23	2:32
2:48	2:54 G	-:-	-:-

These trips do NOT operate Monday through Thursday nights

SEE MAP ON PAGE 135

SEE SERVICE CALENDAR ON PAGE 140

Light Type=AM Bold Type=PM G=garage

Route 80

UW Campus – Weekend Standard & Recess Service

80- Memorial Union to Eagle Heights

Park St. and Memorial Union	Observatory Dr. and Elm Dr.	University Bay and Lot 60	Eagle Heights Dr. and Brown Shelter
1	2	3	5
8:00	8:07	8:12	8:18
8:45	8:52	8:57	9:03
9:30	9:37	9:42	9:48
10:15	10:22	10:27	10:33
11:00	11:07	11:12	11:18
11:45	11:52	11:57	12:03
12:30	12:37	12:42	12:48
1:15	1:22	1:27	1:33
2:00	2:07	2:12	2:18
2:45	2:52	2:57	3:03
3:30	3:37	3:42	3:48
4:15	4:22	4:27	4:33
5:00	5:07	5:12	5:18
5:45	5:52	5:57	6:03
6:30	6:37	6:42	6:48
7:15	7:21	7:26	7:31
8:00	8:06	8:11	8:16
8:45	8:51	8:56	9:01
9:40	9:46	9:51	9:56
10:25	10:31	10:36	10:41
11:10	11:16	11:21	11:26
11:55	12:01	12:06	12:11
12:35	12:41	12:46	12:51
1:15	1:21	1:26	1:31
1:55	2:01	2:06	2:11
2:35	2:40	2:44	2:48

80- Eagle Heights to Memorial Union

Eagle Heights Dr. and Brown Shelter	Marsh Dr. and Lot 76	Observatory Dr. and Elm Dr.	Park St. and Memorial Union
5	4	2	1
8:18	8:26	8:31	8:42
9:03	9:11	9:16	9:27
9:48	9:56	10:01	10:12
10:33	10:41	10:46	10:57
11:18	11:26	11:31	11:42
12:03	12:11	12:16	12:27
12:48	12:56	1:01	1:12
1:33	1:41	1:46	1:57
2:18	2:26	2:31	2:42
3:03	3:11	3:16	3:27
3:48	3:56	4:01	4:12
4:33	4:41	4:46	4:57
5:18	5:26	5:31	5:42
6:03	6:11	6:16	6:27
6:48	6:56	7:01	7:12
7:31	7:38	7:43	7:52
8:16	8:23	8:28	8:37
9:01	9:08	9:13	9:22
9:56	10:03	10:08	10:17
10:41	10:48	10:53	11:02
11:26	11:33	11:38	11:47
12:11	12:18	12:23	12:32
12:51	12:58	1:03	1:12
1:31	1:38	1:43	1:52
2:11	2:18	2:23	2:32
2:48	2:54 G	-:-	-:-

These trips do NOT operate on recess weekends.

These trips do NOT operate on recess weekends or standard Sundays

Light Type=AM **Bold Type=PM** G=garage

**SEE SERVICE CALENDAR
ON PAGE 140**

13,719,186 Riders. 72 Square Miles.

IF YOU ADVERTISE YOUR BUSINESS, TRANSIT IS POSSIBLY THE MOST EFFECTIVE WAY TO GET YOUR MESSAGE OUT TO THE GREATER MADISON AREA. THINK ABOUT IT & GIVE US A CALL.

 **Adams Outdoor Advertising** | **AMY NEWTON | 443.4295**
anewton@adamsoutdoor.com

Route 81



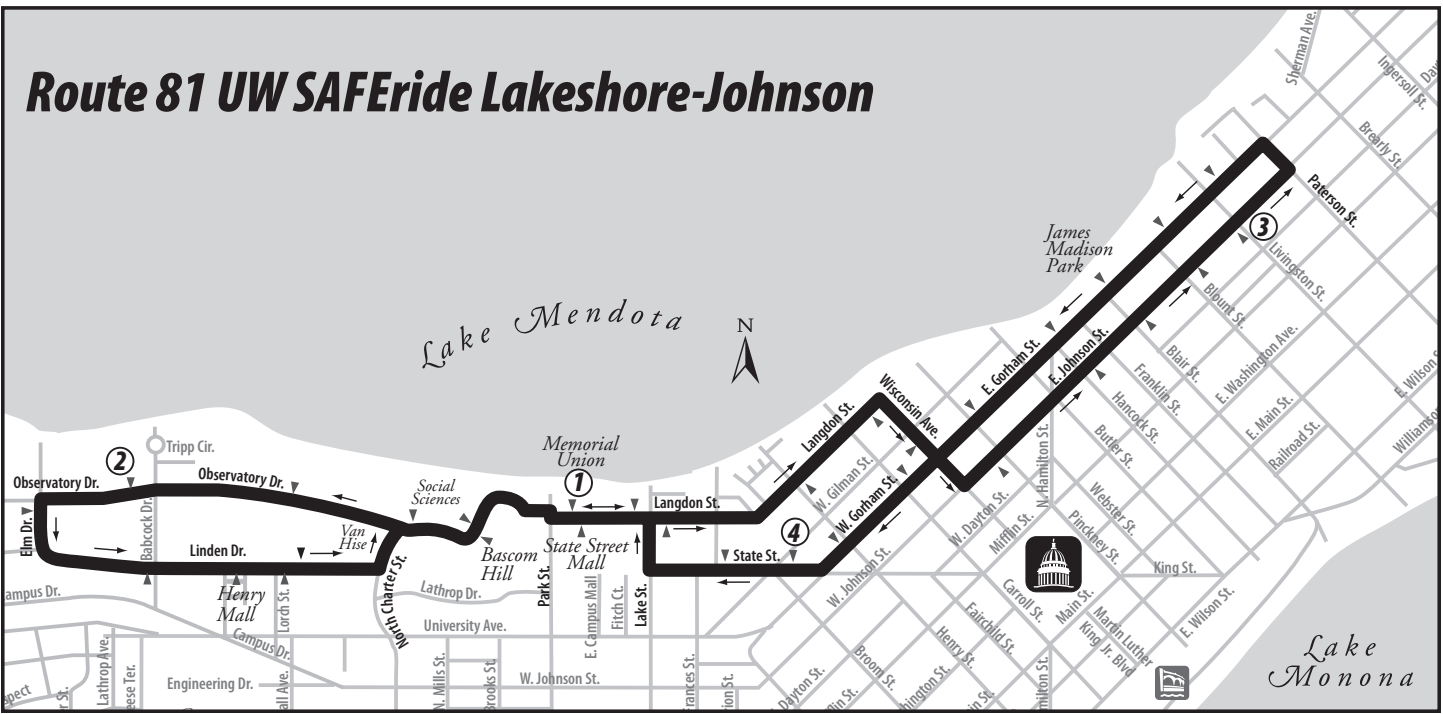
81 – Weekday and Weekends UW SAFERide Lakeshore-Johnson

Langdon St. and Memorial Union	Observatory Dr. and Babcock Dr.	Langdon St. and Memorial Union	Johnson St. and Livingston St.	State St. and Gilman St.	Langdon St. and Memorial Union
1	2	1	3	4	1
--	--	6:36	6:43	6:47	6:52
6:37	6:41	6:51	6:58	7:02	7:07
6:52	6:56	7:06	7:13	7:17	7:22
7:07	7:11	7:21	7:28	7:32	7:37
7:22	7:26	7:36	7:43	7:47	7:52
7:37	7:41	7:51	7:58	8:02	8:07
7:52	7:56	8:06	8:13	8:17	8:22
8:07	8:11	8:21	8:28	8:32	8:37
8:22	8:26	8:36	8:43	8:47	8:52
8:37	8:41	8:51	8:58	9:02	9:07
8:52	8:56	9:06	9:13	9:17	9:22
9:07	9:11	9:21	9:28	9:32	9:37
9:22	9:26	9:36	9:43	9:47	9:52
9:37	9:41	9:51	9:58	10:02	10:07
9:52	9:56	10:06	10:13	10:17	10:22
10:07	10:11	10:21	10:28	10:32	10:37
10:22	10:26	10:36	10:43	10:47	10:52
10:37	10:41	10:51	10:58	11:02	11:07
10:52	10:56	11:06	11:13	11:17	11:22
11:07	11:11	11:21	11:28	11:32	11:37
11:22	11:26	11:36	11:43	11:47	11:52
11:37	11:41	11:51	11:58	12:02	12:07
11:52	11:56	12:06	12:13	12:17	12:22
12:07	12:11	12:21	12:28	12:32	12:37
12:22	12:26	12:36	12:43	12:47	12:52
12:37	12:41	12:51	12:58	1:02	1:07
12:52	12:56	1:06	1:13	1:17	1:22
1:07	1:11	1:21	1:28	1:32	1:37
1:22	1:26	1:36	1:43	1:47	1:52
1:37	1:41	1:51	1:58G	--	--
1:37	1:41	1:51	1:58	2:02	2:07
1:52	1:56	2:06	2:13	2:17	2:22
2:07	2:11	2:21	2:28	2:32	2:37
2:22	2:26	2:36	2:43	2:47	2:52
2:37	2:41	2:51	2:58	3:02	3:07
2:52	2:56	3:06	3:13G	--	--

SEE SERVICE CALENDAR ON PAGE 140

These trips do NOT operate on late Sunday through Thursday nights.

Light Type=AM **Bold Type=PM** G=garage



Route 82



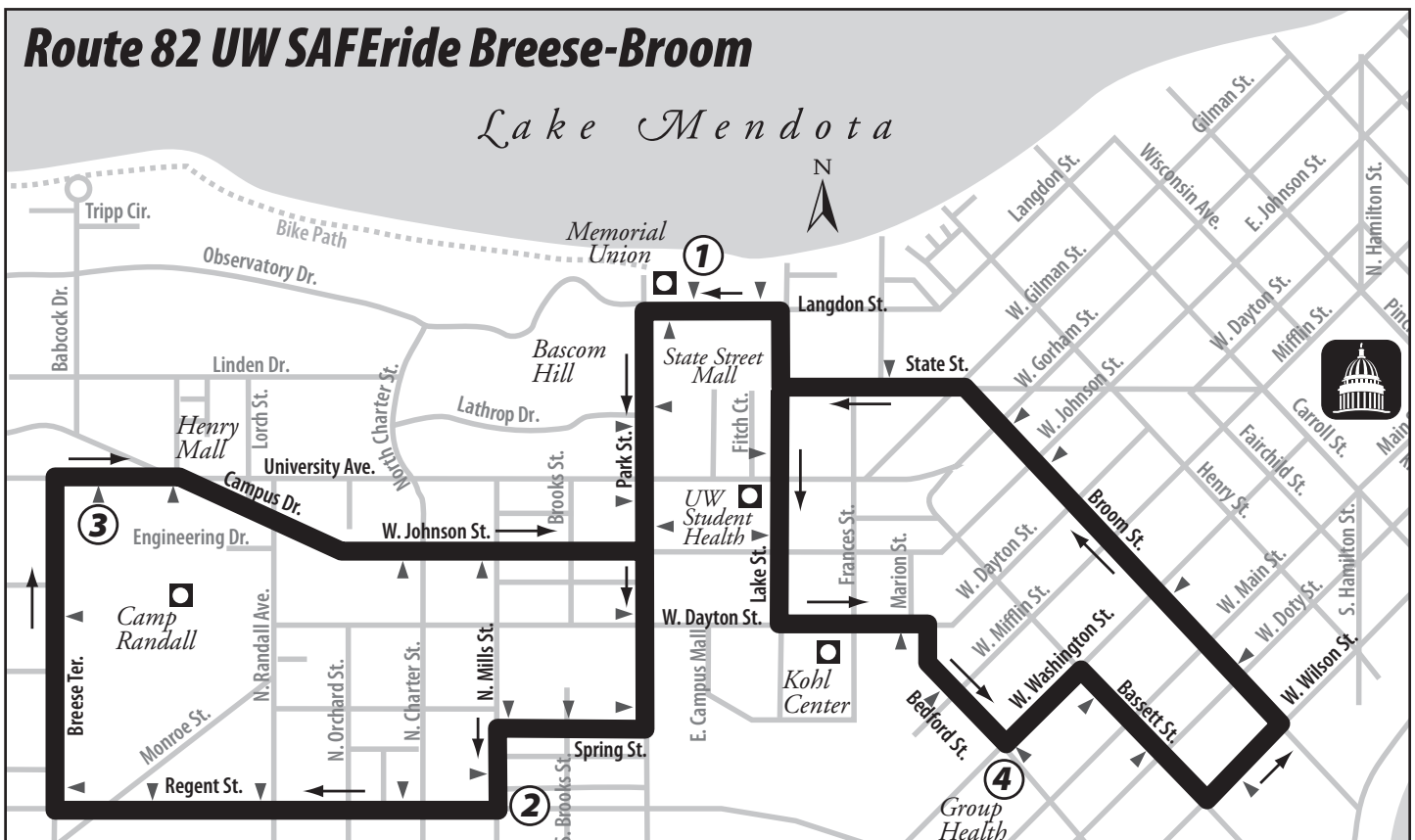
82– Weekday and Weekend UW SAFERide Breese-Broom

Langdon St. and Memorial Union	Mills St. and Regent St.	University Ave. and Breese Terrace	Langdon St. and Memorial Union	W. Washington Ave. and Bedford St.	Langdon St. and Memorial Union
1	2	3	1	4	1
6:19	6:23	6:27	6:36	6:41	6:49
6:49	6:53	6:57	7:06	7:11	7:19
7:19	7:23	7:27	7:36	7:41	7:49
7:49	7:53	7:57	8:06	8:11	8:19
8:19	8:23	8:27	8:36	8:41	8:49
8:49	8:53	8:57	9:06	9:11	9:19
9:19	9:23	9:27	9:36	9:41	9:49
9:49	9:53	9:57	10:06	10:11	10:19
10:19	10:23	10:27	10:36	10:41	10:49
10:49	10:53	10:57	11:06	11:11	11:19
11:19	11:23	11:27	11:36	11:41	11:49
11:49	11:53	11:57	12:06	12:11	12:19
12:19	12:23	12:27	12:36	12:41	12:49
12:49	12:53	12:57	1:06	1:11	1:19
1:19	1:23	1:27	1:36	1:41	1:49
1:49	1:53	1:57	2:06 G	-:-	-:-
1:49	1:53	1:57	2:06	2:11	2:19
2:19	2:23	2:27	2:36	2:41	2:49
2:49	2:53	2:57	3:06	3:11	3:19 G

These trips do NOT operate on late Sunday through Thursday nights.

SEE SERVICE CALENDAR ON PAGE 140

Light Type=AM Bold Type=PM G=garage



UW South Campus Circulator

Route 85

85 – Weekday Standard

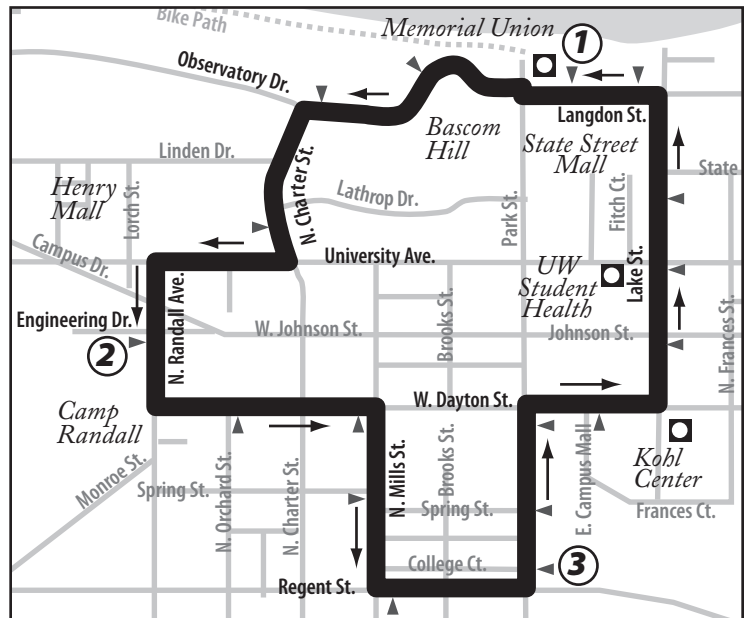
85 – Recess Service

Langdon St. and Memorial Union	Randall Ave. and Engineering Dr.	Park St. and Regent St.	Langdon St. and Memorial Union
1	2	3	1
7:05	7:10	7:16	7:24
7:15	7:20	7:26	7:34
7:25	7:30	7:36	7:44
7:35	7:40	7:46	7:54
7:45	7:50	7:56	8:04
7:55	8:00	8:06	8:14
8:05	8:10	8:16	8:24
8:15	8:20	8:26	8:34
8:25	8:30	8:36	8:44
8:35	8:40	8:46	8:54
8:45	8:50	8:56	9:04
8:55	9:00	9:06	9:14
9:05	9:10	9:16	9:24
9:15	9:20	9:26	9:34
9:25	9:30	9:36	9:44
9:35	9:40	9:46	9:54
9:45	9:50	9:56	10:04
9:55	10:00	10:06	10:14
10:05	10:10	10:16	10:24
10:15	10:20	10:26	10:34
10:25	10:30	10:36	10:44
10:35	10:40	10:46	10:54
10:45	10:50	10:56	11:04
10:55	11:00	11:06	11:14
11:05	11:10	11:16	11:24
11:15	11:20	11:26	11:34
11:25	11:30	11:36	11:44
11:35	11:40	11:46	11:54
11:45	11:50	11:56	12:04
11:55	12:00	12:06	12:14
12:05	12:10	12:16	12:24
12:15	12:20	12:26	12:34
12:25	12:30	12:36	12:44
12:35	12:40	12:46	12:54
12:45	12:50	12:56	1:04
12:55	1:00	1:06	1:14
1:05	1:10	1:16	1:24
1:15	1:20	1:26	1:34
1:25	1:30	1:36	1:44
1:35	1:40	1:46	1:54
1:45	1:50	1:56	2:04
1:55	2:00	2:06	2:14
2:05	2:10	2:16	2:24
2:15	2:20	2:26	2:34
2:25	2:30	2:36	2:44
2:35	2:40	2:46	2:54
2:45	2:50	2:56	3:04
2:55	3:00	3:06	3:14
3:05	3:10	3:16	3:24
3:15	3:20	3:26	3:34
3:25	3:30	3:36	3:44
3:35	3:40	3:46	3:54
3:45	3:50	3:56	4:04
3:55	4:00	4:06	4:14
4:05	4:10	4:16	4:24
4:15	4:20	4:26	4:34
4:25	4:30	4:36	4:44
4:35	4:40	4:46	4:54
4:45	4:50	4:56	5:04
4:55	5:00	5:06	5:14
5:05	5:10	5:16	5:24
5:15	5:20	5:26	5:34
5:25	5:30	5:36	5:44
5:35	5:40	5:46	5:54 G
5:45	5:50	5:56	6:04 G

Langdon St. and Memorial Union	Randall Ave. and Engineering Dr.	Park St. and Regent St.	Langdon St. and Memorial Union
1	2	3	1
7:25	7:30	7:36	7:44
7:45	7:50	7:56	8:04
8:05	8:10	8:16	8:24
8:25	8:30	8:36	8:44
8:45	8:50	8:56	9:04
9:05	9:10	9:16	9:24
9:25	9:30	9:36	9:44
9:45	9:50	9:56	10:04
10:05	10:10	10:16	10:24
10:25	10:30	10:36	10:44
10:45	10:50	10:56	11:04
11:05	11:10	11:16	11:24
11:25	11:30	11:36	11:44
11:45	11:50	11:56	12:04
12:05	12:10	12:16	12:24
12:25	12:30	12:36	12:44
12:45	12:50	12:56	1:04
1:05	1:10	1:16	1:24
1:25	1:30	1:36	1:44
1:45	1:50	1:56	2:04
2:05	2:10	2:16	2:24
2:25	2:30	2:36	2:44
2:45	2:50	2:56	3:04
3:05	3:10	3:16	3:24
3:25	3:30	3:36	3:44
3:45	3:50	3:56	4:04
4:05	4:10	4:16	4:24
4:25	4:30	4:36	4:44
4:45	4:50	4:56	5:04
5:05	5:10	5:16	5:24G

Light Type=AM Bold Type=PM G=garage

CHECK SERVICE CALENDAR ON PAGE 140



UW Campus Routes 80, 84 & 85 – Standard & Recess Service Calendar

AUGUST 2010

Sun	Mon	Tue	Wed	Thur	Fri	Sat
1	2	3	4	5	6	7
8	9	10	11	12	13	14
15	16	17	18	19	20	21
22	23	24	25	26	27	28
29	30	31				

SEPTEMBER 2010

Sun	Mon	Tue	Wed	Thur	Fri	Sat
			1	2	3	4
5	6	7	8	9	10	11
12	13	14	15	16	17	18
19	20	21	22	23	24	25
26	27	28	29	30		

OCTOBER 2010

Sun	Mon	Tue	Wed	Thur	Fri	Sat
					1	2
3	4	5	6	7	8	9
10	11	12	13	14	15	16
17	18	19	20	21	22	23
24	25	26	27	28	29	30
31						

NOVEMBER 2010

Sun	Mon	Tue	Wed	Thur	Fri	Sat
	1	2	3	4	5	6
7	8	9	10	11	12	13
14	15	16	17	18	19	20
21	22	23	24	25	26	27
28	29	30				

DECEMBER 2010

Sun	Mon	Tue	Wed	Thur	Fri	Sat
			1	2	3	4
5	6	7	8	9	10	11
12	13	14	15	16	17	18
19	20	21	22	23	24	25
26	27	28	29	30	31	

JANUARY 2011

Sun	Mon	Tue	Wed	Thur	Fri	Sat
						1
2	3	4	5	6	7	8
9	10	11	12	13	14	15
16	17	18	19	20	21	22
23	24	25	26	27	28	29
30	31					

FEBRUARY 2011

Sun	Mon	Tue	Wed	Thur	Fri	Sat
		1	2	3	4	5
6	7	8	9	10	11	12
13	14	15	16	17	18	19
20	21	22	23	24	25	26
27	28					

MARCH 2011

Sun	Mon	Tue	Wed	Thur	Fri	Sat
		1	2	3	4	5
6	7	8	9	10	11	12
13	14	15	16	17	18	19
20	21	22	23	24	25	26
27	28	29	30	31		

APRIL 2011

Sun	Mon	Tue	Wed	Thur	Fri	Sat
					1	2
3	4	5	6	7	8	9
10	11	12	13	14	15	16
17	18	19	20	21	22	23
24	25	26	27	28	29	30

MAY 2011

Sun	Mon	Tue	Wed	Thur	Fri	Sat
1	2	3	4	5	6	7
8	9	10	11	12	13	14
15	16	17	18	19	20	21
22	23	24	25	26	27	28
29	30	31				

JUNE 2011

Sun	Mon	Tue	Wed	Thur	Fri	Sat
			1	2	3	4
5	6	7	8	9	10	11
12	13	14	15	16	17	18
19	20	21	22	23	24	25
26	27	28	29	30		

JULY 2011

Sun	Mon	Tue	Wed	Thur	Fri	Sat
					1	2
3	4	5	6	7	8	9
10	11	12	13	14	15	16
17	18	19	20	21	22	23
24	25	26	27	28	29	30
31						

 Standard Service

 Recess Service

 No Service
Refer to Primary Routes 2, 3, 4, 6, 7, 8 and 13.

UW Saferide Routes 81 and 82 – Late Night Service Calendar

AUGUST 2010

Sun	Mon	Tue	Wed	Thur	Fri	Sat
1	2	3	4	5	6	7
8	9	10	11	12	13	14
15	16	17	18	19	20	21
22	23	24	25	26	27	28
29	30	31				

SEPTEMBER 2010

Sun	Mon	Tue	Wed	Thur	Fri	Sat
			1	2	3	4
5	6	7	8	9	10	11
12	13	14	15	16	17	18
19	20	21	22	23	24	25
26	27	28	29	30		

OCTOBER 2010

Sun	Mon	Tue	Wed	Thur	Fri	Sat
					1	2
3	4	5	6	7	8	9
10	11	12	13	14	15	16
17	18	19	20	21	22	23
24	25	26	27	28	29	30
31						

NOVEMBER 2010

Sun	Mon	Tue	Wed	Thur	Fri	Sat
	1	2	3	4	5	6
7	8	9	10	11	12	13
14	15	16	17	18	19	20
21	22	23	24	25	26	27
28	29	30				

DECEMBER 2010

Sun	Mon	Tue	Wed	Thur	Fri	Sat
			1	2	3	4
5	6	7	8	9	10	11
12	13	14	15	16	17	18
19	20	21	22	23	24	25
26	27	28	29	30	31	

JANUARY 2011

Sun	Mon	Tue	Wed	Thur	Fri	Sat
						1
2	3	4	5	6	7	8
9	10	11	12	13	14	15
16	17	18	19	20	21	22
23	24	25	26	27	28	29
30	31					

FEBRUARY 2011

Sun	Mon	Tue	Wed	Thur	Fri	Sat
		1	2	3	4	5
6	7	8	9	10	11	12
13	14	15	16	17	18	19
20	21	22	23	24	25	26
27	28					

MARCH 2011

Sun	Mon	Tue	Wed	Thur	Fri	Sat
		1	2	3	4	5
6	7	8	9	10	11	12
13	14	15	16	17	18	19
20	21	22	23	24	25	26
27	28	29	30	31		

APRIL 2011

Sun	Mon	Tue	Wed	Thur	Fri	Sat
					1	2
3	4	5	6	7	8	9
10	11	12	13	14	15	16
17	18	19	20	21	22	23
24	25	26	27	28	29	30

MAY 2011

Sun	Mon	Tue	Wed	Thur	Fri	Sat
1	2	3	4	5	6	7
8	9	10	11	12	13	14
15	16	17	18	19	20	21
22	23	24	25	26	27	28
29	30	31				


JUNE 2011

Sun	Mon	Tue	Wed	Thur	Fri	Sat
			1	2	3	4
5	6	7	8	9	10	11
12	13	14	15	16	17	18
19	20	21	22	23	24	25
26	27	28	29	30		

JULY 2011

Sun	Mon	Tue	Wed	Thur	Fri	Sat
					1	2
3	4	5	6	7	8	9
10	11	12	13	14	15	16
17	18	19	20	21	22	23
24	25	26	27	28	29	30
31						

 Service Provided

 No Service

Metro Sales Outlets

FareSavers, Metro's *discounted* prepaid fares, are available at these Sales Outlets. Metro honors each outlet's check-cashing policy. For more information, call 266-4466.

FareSavers are also available for online purchase at mymetrobus.com

		PHONE:
Central		
Capitol Centre Foods	111 N. Broom St.	255-2616
City Treasurer	210 Martin Luther King Jr. Blvd. City/County Building, Room 107	266-4771
Community Pharmacy	341 State St.	251-3242
Home Savings	2 S. Carroll St.	282-6107
Madison Concourse Hotel	1 W. Dayton St.	257-6000
Madison Dept. of Transportation	215 Martin Luther King Jr. Blvd. Madison Municipal Building, Room 100	266-4761
MATC Downtown	211 N. Carroll St.	259-2916
Metro Administrative Office	1245 E. Washington Ave.	266-4904
Open Pantry Food Mart	1401 Regent St.	257-8888
Stop-n-Show	501 State St.	256-9934
University Book Store	711 State St.	257-3784
East		
Copps Food Center	6540 Monona Dr.	222-9575
Cub Foods East	4141 Nakoosa Trl.	246-3663
Home Savings	3762 E. Washington Ave.	282-6303
Hy-Vee	3801 E. Washington Ave.	244-4696
Madison Media Institute	2758 Agriculture Dr.	237-8305
PLS Check Cashing	2722 E. Washington Ave.	819-1100
Shafer Pharmacy	1255 Williamson St.	255-9116
Stop-n-Go	2001 Winnebago St.	244-1644
Tobacco Deals/Exclusive Urban Pantry	2809 E. Washington Ave.	244-0484
Willy St. Co-op	1221 Williamson St.	251-6776
Middleton		
City of Middleton	7426 Hubbard Ave.	827-1050
Copps Food Center	6800 Century Ave.	831-3009
West		
Copps Food Center	3650 University Ave.	231-6935
Copps Food Center	620 S. Whitney Way	271-6565
Cub Foods West	7455 Mineral Point Rd.	829-3500
Dane County Credit Union	709 Struck Rd.	256-5665
Home Savings	7701 Mineral Point Rd.	282-6000
Kellys Market	901 Gammon Rd.	274-1950
Knoche Food Center	5370 Old Middleton Rd.	233-1410
Copps Food Center	261 Junction Rd.	829-2020
Mallatt Pharmacy Inc.	3506 Monroe St.	238-3106
Neuhauser Pharmacy	1875 Monroe St.	256-8712
Copps Food Center	6655 McKee Rd	848-9984
PLS Check Cashing	2010 Red Arrow Trail	278-0808
Sentry Foods	726 N. Midvale Blvd.	238-7612
UW Hospital Gift Shop	600 Highland Ave.	263-6472
South		
Asian Midway Foods	301 S. Park St.	255-5864
Clark Station	1129 S. Park St.	255-0777
Copps Food Center	3010 Cahill Main Rd.	271-2024
Copps Food Center	1312 S. Park St.	257-3748
Dane County Credit Union	2160 Rimrock Rd.	256-5665
Park St. Mini Mart	950 S. Park St.	255-4510
PLS Check Cashing	1907 S. Park St.	251-2274
North		
Anchor Bank	2929 N. Sherman Ave.	246-3483
BP Gas station	3510 Packers Ave.	241-3221
Clark Station	2412 Packers Ave.	240-1005
Copps Food Center	2502 Shopko Dr.	243-1000
MATC-Bookstore	3550 Anderson St.	246-6017
Pierce's Northside Market	2817 N. Sherman Ave.	249-9744
Paratransit Convenience Tickets are available at:		
Capitol Centre Foods	111 N Broom St.	255-2616
City Treasurer	210 Martin Luther King Jr. Blvd. City/County Building, Room 107	266-4771
Sentry Foods Hilldale	726 N. Midvale Blvd.	238-7612
Metro Transit	1245 E. Washington Ave.	266-4904

Metro Commute Card

Here's what Commute Card customers have to say:

"Downtown Madison, Inc. is excited to participate in the Metro Commute Card program and to support public transit. With bike commuters on staff we appreciate the built in back up plan that our Metro Commute Card provides. An economically healthy and sustainable downtown relies on well managed public transit options and Madison Metro and their Commute Card program provides us with exactly that."

- Susan Schmitz, Downtown Madison, Inc.

"The Metro Commute Card is a great way for our company to offer a benefit to employees that they appreciate and also promotes good transportation choices. It's cost-effective, easy to administer and supports our excellent transit system."

-Mark Clear, IMS

Join the more than 70 businesses offering the Commute Card!

Anthology, Auxiant, Belmont Nursing and Rehabilitation Center, Bendyworks, Bradburys Coffee, Broadcast Interactive Media, Children's Theater of Madison, Clarmar Apartments, Clean Wisconsin, Community Car, Community Pharmacy, Community Shares of Wisconsin, L'Etoile Restaurant, Design Concepts, Downtown Madison Inc, Enlighten Development, The Guild, imc DataWorks, Interactive Media Solutions, Isthmus Publishing, ITT Technical Institute, Kathleen A. Kelly, D.D.S., KEMA, Little Luxuries, Madison Children's Museum, Madison Credit Union, Madison Environmental Group, melt, Next Generation Consulting, Numbers Group, Red Sage Health, RENEW Wisconsin, Research Education Action and Policy on Food Group, River Alliance of Wisconsin, Safe Bridge Solutions, Sustainable Atwood, Story Me This Productions, Thermal Energy System Specialists, TileArt, Vierbicher Associates, XNR Productions, WESLI, Wisconsin Energy Conservation Corporation, Wisconsin Network for Peace & Justice, The Wisconsin Partnership for Housing Development, Wisconsin Youth Symphony Orchestra (not all participants listed)

2,062 Bus Stops 13,719,186 Riders 72 Square Miles

IF YOU ADVERTISE YOUR BUSINESS, TRANSIT IS POSSIBLY THE MOST EFFECTIVE WAY TO GET YOUR MESSAGE OUT TO THE GREATER MADISON AREA. THINK ABOUT IT & GIVE US A CALL.



Adams Outdoor Advertising

AMY NEWTON | 443.4295
anewton@adamsoutdoor.com

Metro Items for Sale

Get On Board! Metro Transit 2010 - 2011 Calendar

Metro Transit promotes healthier lifestyles and a cleaner environment while providing cost-effective transportation throughout Madison and the surrounding communities.



Calendar (19 months) \$5
Photos of Metro Transit service throughout the community as well as detour and other service reminders throughout the year.

• Buy at Metro main office
(1245 E. Washington).

• Available soon at
mymetrobus.com



Reusable Shopping Bag
\$2.50



Notebook and Pen
\$4



Pass Holder
\$2
Add a lanyard for 50¢.

ACHIEVE INDEPENDENCE

Ez Rider
Fall Semester

Not valid unless signed: _____
Student ID#: _____
Phone: _____

M Metro

Low one-time semester price of \$150 offers significant savings over cash fare and 10-Ride Cards. The EZ Rider Pass allows unlimited rides on all Metro buses during the MMSD semester.

Passes are available at:

- mymetrobus.com
- most Madison area middle and high schools
- Metro Administration Facility (1245 E. Washington Ave.)

Achieve your independence.

Plan your trip.

For more information, contact the Metro customer service center at (608) 266-4466, TTY/Textnet: (866) 704-2316. Complete information is also available at mymetrobus.com.



Get to School, Practice, or Play the Ez Way!
Achieve Your Independence With Metro's EZ Rider Semester Bus Pass!

Metro Commute Card

SLIDE ← SLIDE ← SLIDE ←

M Metro

Ask your employer for an easier way to get to work.

Unlimited Ride Pass Program

- Promotes greener living
- Reduces stress and creates positive employee morale
- Alleviates parking issues and reduces employee transportation costs

For more information, contact Metro Customer Service at (608) 266-4466 or email us at mymetrobus.com



Research Study Participants Needed



TestWithTheBest.com

800-732-2528

COVANCE.

3402 Kinsman Blvd. - Madison

Low Income Bus Pass

***Available for \$27.50
to eligible riders.***

Available at:

Metro Transit
1245 E. Washington Ave.

Dane County Job Center
1819 Aberg Ave.

City of Madison Treasurer's Office
210 Martin Luther King Jr Blvd.



***For more information
call 266-4466
TTY/Textnet: (866) 704-2316
mymetrobus.com***



* Available to those filling out self-certification form that income is at or below 150% of national poverty guideline. Will be issued 6-month eligibility card.