


Ride Guide

Effective through
Saturday, October 4

**Pick up a new green Ride Guide for service changes starting October 5.
Route 80 service changes go into effect in September.
See back cover for complete information!**

*If you are unfamiliar with Metro routes, please pick-up
a System Map before you try to navigate this Ride Guide.*

*Schedules are also available online
at mymetrobus.com*



Routes, fares and schedules are subject to change. Ride Guides are printed in limited quantities. Please hold on to this copy.

Table of Contents

Customer Service Center	2
Important Phone Numbers	2
Internet Information	2
Accessible Services	2
Welcome Aboard	3
How To Ride	3-6
Passenger Conduct	6
Fares & Passes	5
Transfer Connections	7
Metro Services	8
Keeping Informed	9
Service Chart	10-13
Popular Destinations	13-14
Rack-N-Roll	9
Routes & Schedules	15-134
Automated Trip Planner	67
Metro Sales Outlets	135

Administrative Office

Hours are: 7:30AM until 5PM—Weekdays

Visit Administration for:

- Purchasing Ticket & Passes
- Picking up Lost & Found items

Customer Service Center

Hours are:

6:15 AM until 6:00 PM—Weekdays

8:00 AM until 4:30 PM—Saturdays

12:30 PM until 4:30 PM—Sundays & Holidays

Call Customer Service for information about:

- Bus routes and schedules
- Paratransit services
- Accessible services
- Customer comments
- Fare options
- Special event services
- Rack-N-Roll “Bikes on Buses”
- Holiday Service

You may also call the Customer Service Center to request System Maps, Ride Guides, and Metro-by-Mail brochures be mailed to you.

Important Phone Numbers

Customer Service Center 266-4466
TTY/Textnet 1-866-704-2316 • Fax 267-1108

Lost & Found 266-6524
TTY/Textnet 1-866-704-2316 • Fax 267-8778

Administrative Office 266-4904
Fax 267-8778

Ridesharing Information 266-RIDE
266-7433

Paratransit after hours 267-1107
cancellation line

Note: Interpreter service is available for all calls to the Customer Service Center & Administrative Office.

Internet Information

You may view Metro's System Map, schedules, Weekly Rider Alerts and translated information in Spanish on our Web site at: www.mymetrobus.com
E-mail us at: mymetrobus@cityofmadison.com

Accessible Services



Fixed-Route

Metro provides accessible fixed-route service on all routes listed in this *Ride Guide*. Service animals are allowed on Metro buses to assist people with disabilities. Metro's schedules, brochures and flyers are available on the Internet and in accessible formats, such as Braille and large print. To request information in accessible formats, call 266-4466 (TTY/Textnet 1-866-704-2316). ADA eligible riders may travel with a personal care attendant at no additional charge. ADA eligibility card must be presented when boarding.

Paratransit Service

Metro provides paratransit transportation for passengers unable to use fixed-route buses in accordance with the Americans with Disabilities Act. You must be a registered paratransit rider to use this service. Paratransit rides must be scheduled by 4:30 PM the day before the ride. Fare is \$3 during peak and \$2 off-peak. To schedule a ride or for more information on paratransit services, call 266-4466 (TTY/Textnet 1-866-704-2316).

For the Hearing Impaired

Our TTY/Textnet (Teletypewriter or Telephone Device for the Deaf) number is: 1-866-704-2316





















Welcome Aboard!

Metro wants to make your riding experience a pleasurable one. This guide was prepared to help you with information about Metro services.

Our four Transfer Points and the Capitol Square are places where you can make connections in all directions. Metro serves residential neighborhoods, the Isthmus, schools and universities, parks, places of business, shopping districts and entertainment venues in the Madison area.

Metro's Transfer Point System & Destination Symbols

These symbols are used on the system maps and schedules to easily identify transfer point locations and landmarks.

Transfer Points	
 W West Transfer Point 5700 Tokay Blvd.	 N North Transfer Point 1213 Huxley St.
 E East Transfer Point 102 Corporate Dr.	 S South Transfer Point 2430 South Park St.
 M Middleton Transfer Point Discovery Ct., Middleton	
 T Transfer opportunity - prime location for transfer to other routes that pass by	
Landmarks	
 State Capitol/ Capitol Square	 Metro Maintenance & Administration Facility
 University of Wisconsin Campus	 Dane County Regional Airport
 Alliant Energy Center & Expo Center	 H Hospital
 Monona Terrace Convention Center	 School (Middle & High)
 MATC Madison Area Technical College	 Point of Interest
 PARK & RIDE Parking lots where riders may park their cars free-of-charge and continue their trip by bus.	 Park & Ride Parking lots where riders may park their cars free-of-charge and form car/van pools. Limited transit service is available.

How to Ride

Just follow these four easy steps on the next two pages:


- Step 1. Find your route on the System Map.**
- Step 2. Read the schedule.**
- Step 3. Choose the right fare.**
- Step 4. Catch your bus!**

Step 1. Find your route on the System Map

The Metro System Map shows all the Metro routes. Be sure to look at both the **Weekday** and **Supplemental School Day Service** maps for weekday travel, and the **Weekend & Holiday Map** for travel on those days. Use the System Map to locate the route closest to your origin and destination point. You may find that you'll need to ride more than one route to reach your destination; in that case, please read the "Transfer Connections" section on page 7.

If more than one route is needed to complete the trip, find the transfer point where both routes meet for your connecting information.

Now that you've determined which route(s) you're going to ride, you'll need to refer to the appropriate schedule(s).



Effective: September 2, 2007

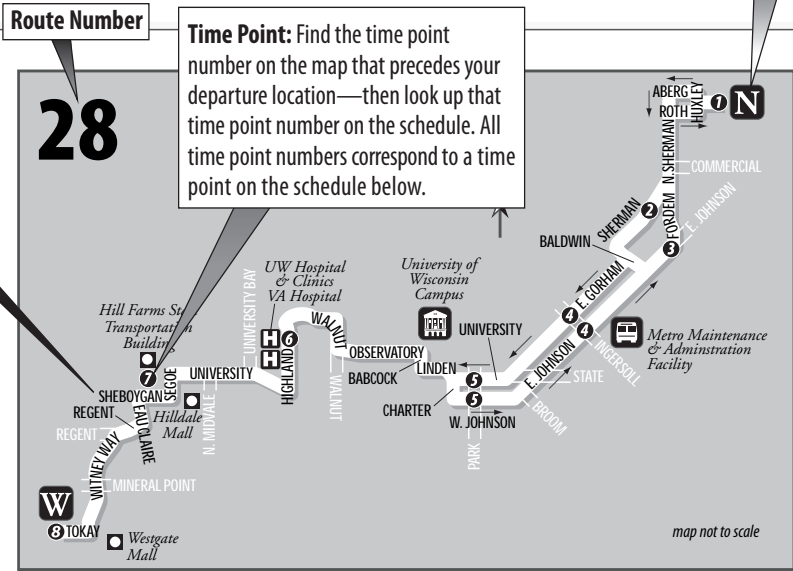
Step 2. Read the Schedule

How to Read a Schedule.

Destination and Directional Symbols: Schedules and maps contain symbols for points of interest, popular destinations, accessibility, and transfer points (see page 3 of this booklet for an explanation of these symbols). Symbols appear on the map and above the appropriate time point on the schedule—indicating the direction the bus is traveling and the popular destinations and points of interest along the route.

Return Trip: Check the system map and schedule for your return trip. It may not be the same route, depending on the time of day you will be traveling.

Streets that the bus travels on are indicated in dark text; cross streets are indicated in white text.



Vias: Some buses operate via different streets to/from their destination. In this case trips on Route 28 operate either via Johnson & Fordem or via Sherman to the North Transfer Point. Be sure to follow the timepoints along the schedule and the map to determine if you will be affected by a route via.

Weekday AM's – North Transfer Point to West Transfer Point

Weekday PM's – West Transfer Point to North Transfer Point

Select the schedule(s) that best meets your travel needs by determining:
Day of week - weekday, weekend or holiday
Direction - eastbound, westbound, northbound or southbound. Destination gives an indication of direction.
Time of day - AM or PM (PM is in bold type)

North Transfer Point	Sherman Ave. and Fordem St.	Gorham St. and Ingersoll St.	University Ave. and Park St.	University Hospital	Hill Farms State Transp. Bldg.	West Transfer Point	Becomes Route	Comes From Route	West Transfer Point	Hill Farms State Transp. Bldg.	University Hospital	Johnson St. and Park St.	Johnson St. and Ingersoll St.	Johnson St. and Fordem Ave.	Sherman Ave. and Sherman Terrace	North Transfer Point	Becomes Route	
2	3	4	5	6	7	8		8	7	6	5	4	3	2	1			
5:30	--	5:36	5:38	5:46	5:54	6:02	6:08	57	G	--	--	2:56	3:07	3:15	3:18	--	3:25	22
6:00	--	6:06	6:08	6:16	6:24	6:32	6:38	57	G	--	--	3:10	3:21	3:29	--	3:33	3:40	22
6:15	6:21	--	6:24	6:32	6:40	6:48	6:54	56	G	--	--	3:26	3:37	3:45	3:48	--	3:55	22
6:30	--	6:36	6:38	6:46	6:54	7:02	7:08	57	G	--	--	3:40	3:51	3:59	--	4:03	4:10	22
6:45	6:51	--	6:54	7:02	7:10	7:18	7:24	56	G	--	--	3:56	4:07	4:15	4:18	--	4:25	22
7:15	7:21	--	7:24	7:32	7:40	7:48	7:54	56	G	--	4:02	4:10	4:21	4:29	--	4:33	4:40	22
7:30	--	7:36	7:38	7:46	7:54	8:02	8:08	57	56	4:24	4:32	4:40	4:51	4:59	--	5:03	5:10	22
7:45	7:51	--	7:54	8:02	8:10	8:18	8:24	G	57	4:40	4:48	4:56	5:07	5:15	5:18	--	5:25	22
8:00	--	8:06	8:08	8:16	8:24	--	--	G	56	4:54	5:02	5:10	5:21	5:29	--	5:33	5:40	22
8:15	8:21	--	8:24	8:32	8:40	8:48	8:54	51	57	5:12	5:20	5:28	5:39	5:46	5:49	--	5:55	22
8:30	--	8:36	8:38	8:46	8:54	--	--	G	56	5:26	5:34	5:42	5:53	6:00	--	6:04	6:10	22
8:45	8:51	--	8:54	9:02	9:10	--	--	G	57	5:42	5:50	5:58	6:09	6:16	6:19	--	6:25	22
9:00	Depart 9:06	9:08	9:16	9:24	Arrive	--	--	G	57	6:11	6:19	6:27	6:38	6:45	--	6:49	6:55	22

Arrival/Departure Time: Read the times from left to right. Your arrival time will be to the right of your departure time.

Comes From Route & Bus Becomes: Schedules also contain columns that indicate what route the bus comes from at the first time point, and/or what route the bus becomes once it reaches the last time point.

Time Points: Departure times are listed below the time points. (Remember that the listed departure time is only for that specific time point. If you plan to board at a stop between two time points, you'll need to adjust the time accordingly.)

Step 3. Choose the right fare

Choose the appropriate fare listed below. To save money, select one of Metro's discounted prepaid fares.

Paying Your Fare

When the bus arrives, have exact cash fare ready. Drivers do not make change.

- Deposit dollar bills or remaining supplies of Quik Tix and Convenience Tickets into the fare box.
- Insert the 31-Day Pass into the card reader the first time you board to activate. Slide it through the pass reader each time you board after your first use.
- Slide student, employee or other Metro passes through the pass reader.
- Insert 10-Ride Cards into the card reader.
- Buy One-Day Passes right on the bus! Tell the driver you wish to purchase a One-Day Pass before you deposit cash

into the fare box (*deposit bills one at a time*). A One-Day Pass will be dispensed. Slide the One-Day Pass through the pass reader each time you board.

Metro-by-Mail

10-Ride Cards and Passes may be conveniently ordered and renewed by mail: To request a form, call Customer Service at 266-4466 (TTY/Textnet 1-866-704-2316).

Order 10-Ride Cards & Passes Online

On our website at: www.mymetrobus.com

Sales Outlets

For a listing of the Metro Sales Outlet nearest you, see page 135 of this **Ride Guide**.

Commuter Choice

The cost of commuting on public transportation can be a "TAX-FREE" employment benefit through participating employers. For more information see ad on page 135.

Fares & Passes

Cash Fares

Base Fare	\$1.50
Reduced Fares*	
• Youth (5-17, or in high school)	\$1.00
• Disabled/Senior Citizen (65 and over)	\$.75
• Child (under 5, with chaperone)	FREE
• Special Event (under 5, with chaperone free)	\$4.00

Passes

Passes are not valid on Paratransit Service.

• 31-Day Pass (unlimited rides for 31 days after first initial use)	\$47.00
• 31-Day Pass Senior/Disabled (unlimited rides for 31 days after first initial use)	\$23.50
• One-Day Pass (unlimited rides, one day only)	\$3.40
• EZ Rider Youth* (unlimited rides during the semester issued for youths 5-17, or in high school)	\$125.00
• Summer Youth* (unlimited rides during summer break for youths 5-17, or in high school)	\$30.00
• Day Tripper (round-trip for a class of approximately 30 students)	\$42.00

10-Ride Cards

10-Ride Cards are valid for 10 rides

• Adult	\$12.00
• Youth* (5-17, or in high school)	\$8.50
• Senior/Disabled*	\$7.50

* If requested, proof-of-eligibility must be provided for reduced fares. Medicare cards are acceptable forms of I.D.

2-4-6 Weekend & Holiday Pass

On weekends and holidays, up to two (2) adults and four (4) children (under age 18, or in high school) may ride Metro for \$6.00. An adult must accompany children.

Request your pass before you deposit \$6.

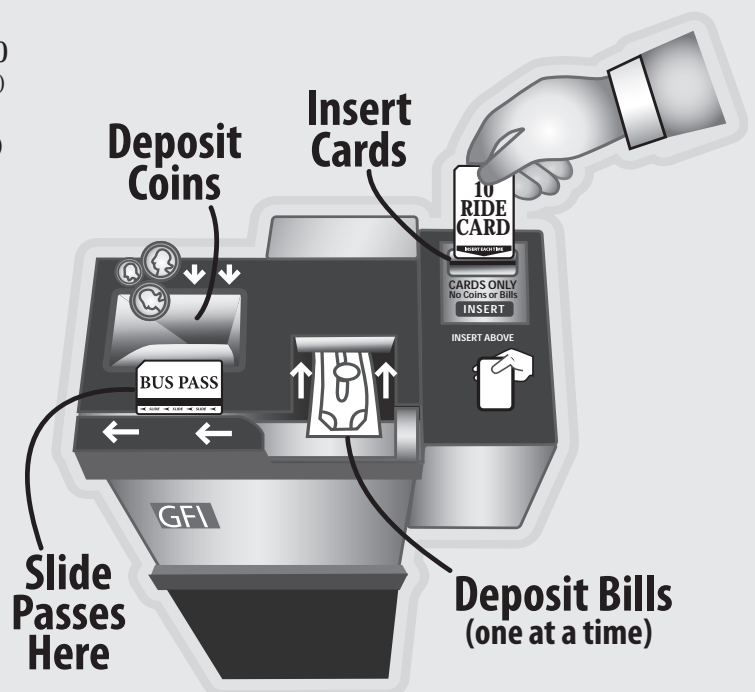
UW Campus Routes 80, 81, 82 and 85

UW Campus Routes are FREE. Transfers are not issued from these routes.

Transfers

You should ask your Operator for a transfer at the time you board the bus and pay your fare!

Free transfers, valid for two hours, will be issued at the time of boarding when paying with cash or 10-Ride Cards. Transfer is dispensed directly from the fare box unit. Both activation date/time and expiration date/time will be printed on the transfer. Slide through the pass reader each time you board.



Step 4. Catch Your Bus!

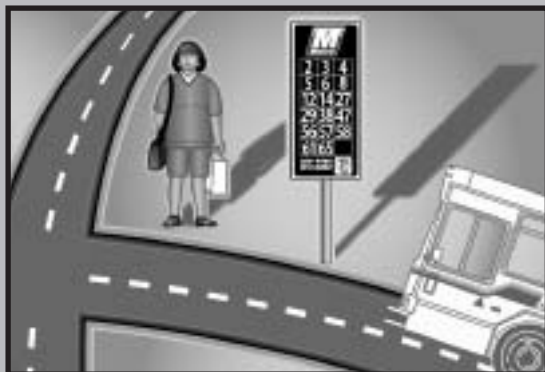
Waiting for the Bus

Arrive at the bus stop at least five minutes before your bus is scheduled to arrive. Check for your route number on the sign. Metro has three types of bus stops. Refer to the “*Where to Wait!*” bus stop diagram to find out where you should wait at the stop. Make sure your stop is the appropriate one for the direction the bus is traveling, especially on the Capitol Square. Wave to the driver when you see your bus approaching.

Where to Wait!



Wait at Sign! Bus stop is past the intersection—wait at sign.



Wait at Corner! Bus stop is before the intersection—wait at corner. (The back of these signs direct you to board the bus at corner.)



Wait at Sign! Bus stop is in the middle of the block—wait at sign.

Destination Signs

To ensure you're boarding the correct bus, check the destination sign above the windshield. The destination sign will indicate the route number and destination of a bus. If a route is traveling by way of a certain street, the “via” will flash after the route name. (For example, “North Transfer Point via Fordem”.) Vias are indicated on route schedules by a dashed or dotted line.



Passenger Conduct - While You're Riding

To promote the safety and comfort of our riders, the following rules have been established:

1. Save the front seats for senior citizens and people with disabilities.
2. Refrain from smoking, eating, drinking and littering.
3. Turn off your portable radio, tape, CD player and television, or use earphones so that the sound is limited to your personal listening.
4. Do not stand in front of the standee line at the front of the bus near the drivers seat.
5. No animals are allowed aboard Metro buses, except service animals or caged pets that fit on your lap.
6. Do not bring any weapons including pistols, rifles, knives or swords on the bus.
7. Fencing foils must be sheathed in a case and left at the front of the bus with the driver.
8. If the bus is full, please keep large items on your lap.
9. Remove child and collapse stroller before you board.
10. Do not carry onboard large articles, packages, baggage, non-collapsible strollers and baby buggies which block the aisle and restrict movement of passengers.
11. Refrain from use of improper vulgar language, boisterous behavior or fighting.
12. Do not bring items of a dangerous nature on board the bus including: flammable liquids; dangerous, toxic or poisonous substances; storage batteries; vessels containing caustic materials, chemicals, acids or alkalis; fishing rods which are not broken down or have unsecured or exposed hooks or lures; ski poles unless secured to skis or have tip covers; sheet glass and sharp objects.
13. Do not have distracting conversations with drivers.
14. Repeated or serious incidents of inappropriate conduct by a passenger may lead to the exclusion from transit service.

For a complete copy of the Rules of Conduct and Transit Exclusion Policy, see our website: www.mymetrobus.com

Exiting the Bus

When exiting the bus, be alert to your destination. Use the touch strip or pull cord to signal your driver one block in advance. The driver can assist you if you are unfamiliar with the area. Remain seated until the bus comes to a complete stop. *Please exit through the rear door.*

Route Number and Destination Signs. To ensure you're boarding the correct bus, check the route number and destination sign above the windshield. The destination sign will indicate the route number and destination of a bus. The destination can be a transfer point, a neighborhood, or a popular destination point for riders.

Via: If a route has more than one way to reach its destination, the "via" will flash intermittently with the destination name on the destination sign.

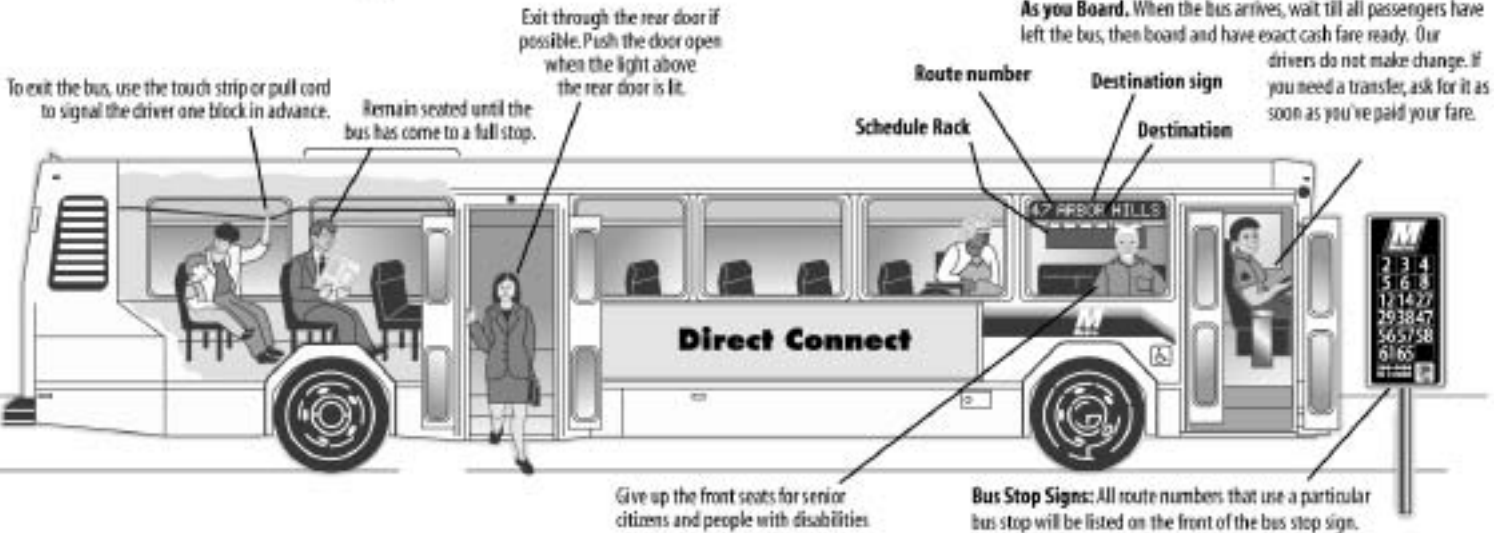
Bus Stop ID Number: Each bus stop has an identification number found on the front of the bus stop sign. This number helps the rider to precisely locate his/her location when planning trips, and should not be confused with route numbers. On older bus stop signs the ID # is located on the back of the sign.



Accessibility: A bus that is accessible to people with disabilities will have this symbol posted on the side and the back of the bus.

Exiting the Bus

As you Board



Transfer Connections

Transfer Points



Metro's Transfer Points provide timed connections, high service frequencies, shelter from the elements, and passenger information.

Most routes are timed for direct connections at transfer points. There are times when some connections may be less frequent or when waits are required.

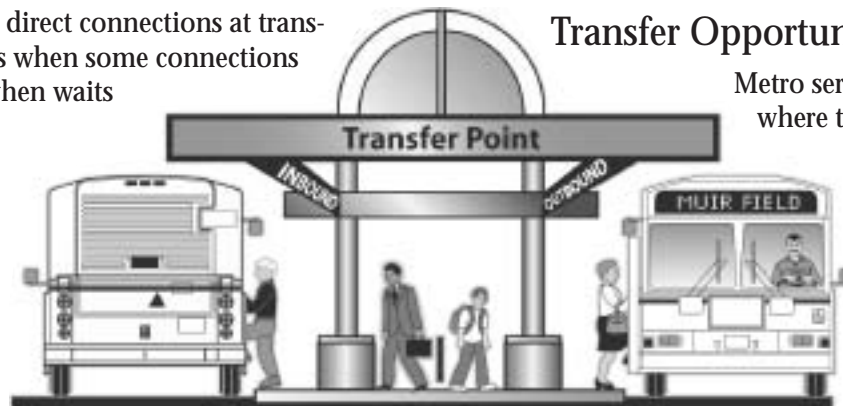
Buses leaving the North, South, East and West transfer points for destinations toward the Capitol Square, UW Campus, etc., will depart from the "Inbound"

side of the platform. All other buses will depart from the "Outbound" side of the platform.

During peak times some routes are not scheduled for direct bus-to-bus transfer. Also, some peak hour routes may not pull into transfer points but stop nearby for customers wishing to transfer.

Transfer Opportunities

Metro serves many locations where transfer opportunities exist. When you see this symbol refer to the System Map for other route connections at that location.



Metro Services

Weekday Service

Metro customers have many choices of routes and destinations around the city via transfer point connections. During the day, routes and service levels change due to different travel demands.

Primary Service

Primary service operates during both peak and off-peak periods. These routes operate on varying frequencies, depending on the time of day.

Peak Hour Service

Metro's peak hour service operates from approximately 6 AM until 9 AM—and from approximately 3 PM until 7 PM.

Some peak hour routes provide limited-stop service and bypass transfer points on their way to the Capitol Square. Some peak hour routes stop briefly at transfer points because they are targeted to specific destinations.



Off-Peak Service

Metro's off-peak service operates during the midday and/or evenings. Some routes operate only during off-peak times.

Supplemental School Day Service

Many area middle and high school students use Metro to get to and from school. To avoid over crowding of buses, Metro provides additional service. Routes providing Supplemental Service are numbered in the 90's.

Weekend & Holiday Service

Saturday & Sunday Service

This service operates from approximately 7:00 AM until 11:00 PM.

Holiday & Modified Service

Holiday service is provided on the following days:

- New Year's Day
- Memorial Day
- Independence Day
- Labor Day
- Thanksgiving Day
- Christmas Day

Saturday Service Schedule is operated on:

- Martin Luther King Jr. Day
- Day after Thanksgiving

Watch for on-bus flyers that describe Modified Service on the following days:

- Christmas Eve
- New Year's Eve

Park & Ride

Park & Ride lots are available for commuters at no cost at the following locations. Bicycle racks are located at the sites. Hop on a Metro bus to your destination.



Parking lots where riders may park their cars free-of-charge and continue their trip by bus.



Parking lots where riders may park their cars free-of-charge and form car/van pools. Limited transit service is available.

- The North Transfer Point, 1201 Huxley St. (See routes 2, 4, 17, 20, 21, 22, 24, 27, 28, 56, 57)
- Sherman Plaza, Sherman Ave. at Northport Dr. (See Routes 21, 22 and 29)
- Dutch Mill, 3502 Dutch Mill Rd., Hwy 12 & 18 at Hwy. 51. (See Routes 11, 12)
- The American Center, Eastpark Blvd. (See Route 25 - limited transit service is available)

Lost & Found

Hours: 8 AM until 4:30 PM—Weekdays only

Phone: 266-6524

TTY/Textnet 1-866-704-2316

Fax 267-8778

To check on a lost item, call Metro Lost & Found or send an e-mail inquire to:
mymetrobus@cityofmadison.com

Lost & Found items are collected from buses at the end of service each day and are available for pick-up at our Reception Desk, 1101 E. Washington Ave., at the beginning of the next business day.

All Lost & Found items are kept in the Metro Main Office for two weeks. After that time, unclaimed items are donated to St. Vincent DePaul.

Rack-N-Roll

Bring your bike on your next commute. See instructions on loading and unloading your bike below. **All routes listed in this Ride Guide are equipped with bike racks.**

- As the bus approaches have your bike ready to load; remove all pumps, water bottles and loose items that could fall off.
- Always approach the bus from the curb side.
- Tell the bus driver that you are loading a bike.



Loading Your Bike



1. Squeeze handle and pull down to release folded bike rack.



2. Lift bike onto the rack, putting the front and rear wheels in the marked slots. Please load the rack nearest the bus first. *The front wheel of the bike closest to the bus should face curbside. The front wheel of the second bicycle must face the bus driver's side.* You can load/unload rack nearest the bus without unloading the bike in front.



3. Raise the support arm, as far up on the wheel as you can, making sure it is resting on your front tire, not on the fender or frame.

Unloading Your Bike

- Tell the driver you need to unload your bike.
- Move the support arm down and lift out your bike.
- Please fold up the rack if it is empty.

Rules of the Rack

- For safety reasons, the driver cannot get off the bus to assist you. Please use the instructions printed in this guide and on the rack.**
- Bike racks are first come, first served. Each bus can carry two bikes. The front wheel of the bike closest to the bus should face curbside. The front wheel of the second bicycle must face the bus driver's side.**
- There is no additional fare for using the bike rack.**
- Children 10 and younger must be accompanied by an adult to load and unload bikes.**
- All people using the rack must be strong enough to load and unload their bike.**

Keeping You Informed

Metro is committed to keeping you informed of detours, service changes and updates. Our goals are to listen to your requests and respond to your ideas for improving service.

Check out the following sources for up-to-date information, and for providing feedback.

Customer Service Center

266-4466 • TTY/Textnet 1-866-704-2316

Internet

www.mymetrobus.com

E-mail Rider Alerts

You may subscribe to Metro's weekly electronic Rider Alert messages via e-mail. Send your subscription request to: mymetrobus@cityofmadison.com

Media

Metro updates are regularly published in the "Community Calendar" section of **ISTHMUS** and on **Madison City Channel 12**.






On-Bus Flyers, Rider Alerts and Rider Reader Newsletters

On-Bus Flyers inform riders of detours, service changes or events.









Rider Alerts are changes to service that are regularly posted on a panel behind the driver.

Rider Reader is a newsletter with updates and articles of interest to Metro riders that are made available on board Metro buses.






Route (also see)	Service Chart Route Description	Type of Service				Park & Ride
		Weekday Peak	Weekday Off-Peak	Weekend	Holiday	
1 19, 38	Capitol Square to/from Old University Ave. <i>Serving: Broom-Bassett and UW Campus areas.</i>		●			
2	West Transfer Point to/from North Transfer Point <i>Serving: Sheboygan Ave, University Ave, UW Hospital, UW Campus, State St, Capitol Square, and Johnson-Gorham areas</i>	●	●	●	●	
3 7	West Transfer Point to/from East Transfer Point <i>Serving: Monroe St, Edgewood College, Camp Randall, UW Campus, State St, Capitol Square, and Jenifer St areas.</i>	●	●			
4	South Transfer Point to/from North Transfer Point <i>Serving: Fish Hatchery Rd, St Mary's Hospital, Mills St, UW Campus, State St, Capitol Square, Jenifer St, and Commercial Ave areas.</i>	●	●	●	●	
5	South Transfer Point to/from East Transfer Point <i>Serving: Bram St-Park St, Meriter Hospital, West Washington Ave, Capitol Square, Johnson-Gorham, East HS, and Milwaukee St areas.</i>	●	●	●	●	
6 7	West Transfer Point to/from East Towne Mall - City View Drive <i>Serving: West HS, Meriter Hospital, Park-Regent, UW Campus, State St, Capitol Square, East Washington Ave, Metro Administration Facility, East HS, MATC-Truax, Community Action Coalition, Portage-Hayes and East Towne Mall areas.</i>	●	●	●	●	
7 3, 6, 18	West Transfer Point to/from East Transfer Point <i>Serving: Monroe St/Tokay Blvd, Edgewood College/West HS, Camp Randall, Meriter Hospital, Park-Regent, UW Campus, State St, Capitol Square and Jenifer St areas.</i>			●	●	
8 , 2, 14, 15, 70, 71, 72, 74	Capitol Square to/from Spring Harbor <i>Serving: State St, UW Campus, University Ave, Sheboygan Ave and Old Middleton Rd areas.</i>			●	●	
9 2, 5, 80	East Transfer Point to/from UW Hospital <i>Serving: Milwaukee Street, East HS, Johnson-Gorham and University Ave areas.</i>		●			
11 2, 6, 13, 16, 80	West Transfer Point to/from UW Campus - Capitol Square - Dutch Mill Park & Ride <i>Serving: Segoe-Regent, University Ave, UW Hospital, Observatory Dr, UW Campus, State St, Capitol Square, Alliant Energy Center and WPS Insurance areas.</i>	●				
12 2,13,16	Dutch Mill Park & Ride to/from Capitol Square - West Transfer Point <i>Serving: Lake Point Dr, Waunona Way, Alliant Energy Center, Capitol Square, State St, UW Campus and University Ave areas.</i>	●				
13	South Transfer Point to/from Capitol Square <i>Serving: Ardmore Dr, Alliant Energy Center, Olin Ave, Goodman Park, Meriter Hospital, UW Campus and State St areas.</i>	●	●	●	●	
14 2, 5, 6, 8, 30, 32, 33, 67, 68	Wexford Ridge to/from Capitol Square - Richmond Hill <i>Serving: Memorial HS, Island, Rosa-Regent, Sheboygan Ave, University Ave, UW Campus, State St, Capitol Square, East Washington Ave, Metro Administration Facility, East HS, Milwaukee St, East Transfer Point, Swanton and South Thompson areas.</i> <i>Note: No off-peak service between the Capitol Square and Richmond Hill.</i>	●	●			
15 2, 5, 6, 30, 32, 33, 39,63, 67, 68, 70, 71, 72,73,74	Junction Ridge to/from Capitol Square - Richmond Hill <i>Serving: Prairie Towne Center, High Point Rd, Old Sauk Trails Office Park, Old Middleton Rd, Sheboygan Ave, University Ave, UW Campus, State St, Capitol Square, East Washington Ave, Metro Administration Facility, East HS, Milwaukee St, East Transfer Point, Acewood and Orlando Bell Park areas.</i> <i>Note: No off-peak service between the Capitol Square and Richmond Hill or to the Old Sauk Trails Office Park.</i>	●	●			
16	South Transfer Point to/from East Transfer Point <i>Serving: Southdale, Moorland-Rimrock, Broadway-Lake Point, South Towne-WPS Insurance, LaFollette HS, Turner Ave, and Atwood Ave areas.</i>	●	●	●	●	
17 5, 20, 34	North Transfer Point to/from East Transfer Point <i>Serving: Shopko-Copps and Fair Oaks areas</i>	●	●			
18	West Transfer Point to/from South Transfer Point <i>Serving: Tokay-Red Arrow/Reetz-Lovell, Allied Dr, S Beltline Frontage Rd and Greenway Cross areas.</i>	●	●	●	●	

● Service is available at this time.

Route (also see)	Service Chart Route Description	Type of Service				Park & Ride
		Weekday Peak	Off-Peak	Weekend	Holiday	
19 2, 3, 6, 7, 18	Chalet Gardens - Allied Drive to/from Capitol Square <i>Serving: Red Arrow, Crawford, Mohawk, Monroe St, Commonwealth Ave, West HS, University Ave, UW Campus and Broom-Bassett areas. Note: No off-peak service to Chalet Gardens.</i>	●	●			
20 17	North Transfer Point to/from East Towne Mall <i>Serving: Anderson St, MATC, and Community Action Coalition areas. Note: Anderson St area replaced with service to Shopko-Copps on weekends and Holidays.</i>	●	●	●	●	
21 22, 24	North Transfer Point to/from Lakeview <i>Serving: Sherman Plaza Park & Ride, Packers, Northport, Delaware and Londonderry areas.</i>	●	●	●	●	
22	North Transfer Point to/from Mendota <i>Serving: Sherman Ave, Sherman Plaza Park & Ride, Shabazz City HS, Troy Dr, Central Wisconsin Center and Northport Dr areas.</i>	●	●	●	●	
24 20, 21	North Transfer Point to/from Airport-Cherokee Park <i>Serving: Cherokee Park/Londonderry-Tennyson, Sherman Plaza Park & Ride and Packers areas. Note: No off-peak service to the Cherokee Park area.</i>	●	●			
25 6	Capitol Square to/from The American Center <i>Serving: Limited stop service between the Capitol Square and The American Center. Note: Includes service to The American Center Park & Ride lot.</i>	●				
27 2, 4, 5, 6, 80, 85	North Transfer Point to/from UW Campus. <i>Serving: Commercial Ave, East Washington Ave/Johnson-Gorham, East HS, Metro Administration Facility, Capitol Square, West Washington Ave and Park-Regent areas.</i>	●				
28 2	North Transfer Point to/from West Transfer Point <i>Serving: Johnson-Gorham, UW Campus, Observatory Dr, UW Hospital and Sheboygan Ave areas.</i>	●				
29 2, 4, 6, 21, 24	School Rd to/from UW Campus <i>Serving: Cherokee Park, Sherman Plaza Park & Ride, Packers Ave, East Washington Ave, Metro Administration Facility, Capitol Square, State St and UW Campus areas. Note: Limited stop service between Sherman Ave Park and Ride Lot and the Capitol Square.</i>	●				
30	East Transfer Point to/from East Towne Mall <i>Serving: Nakoosa/Swanton and East Towne Mall areas.</i>	●	●	●	●	
32 14, 15, 30, 33, 39	East Transfer Point to/from Acewood <i>Serving: Acewood Blvd, Buckeye Rd, South Thompson Dr, and Milwaukee St areas.</i>	●	●	●	●	
33 14, 15, 30, 32	East Transfer Point to/from Hiestand <i>Serving: Walbridge Ave and Wittwer Rd areas.</i>		●			
34 6, 17, 20	East Transfer Point to/from MATC Truax <i>Serving: Fair Oaks Ave and Community Action Coalition areas.</i>		●			
37 2,3,4,7,16,39	Sheboygan Ave to/from Pflaum Rd. <i>Serving: University Ave, UW Campus, State St, Capitol Square, Williamson St, Atwood Ave, Buckeye Rd and Dean Clinic East areas. Note: Limited stop service on parts of Williamson St.</i>	●				
38 1,2,3,4,7,16,19, 80	Pflaum Rd. to/from Sheboygan Ave <i>Serving: LaFollette HS, Turner Ave, Atwood Ave/Oakridge Ave, Jenifer St, Wilson St, Broom-Bassett, UW Campus, Observatory Dr, UW Hospital and University Ave areas.</i>	●				
39 15, 32, 37	East Transfer Point to/from Dairy Dr.- Richmond Hill <i>Serving: Buckeye Rd and Dean Clinic East areas. Note: No off-peak service between World Dairy Center and Richmond Hill.</i>	●	●			
40 47, 48	South Transfer Point to/from Arbor Hills <i>Serving: N Beltline Frontage Rd, S Beltline Frontage Rd, Grandview Blvd, & Cahill Main-Fish Hatchery Rd/Greenway Cross-Stewart St areas. Note: No off-peak service to Greenway Cross-Stewart St.</i>	●	●	●	●	
44 2, 4, 5, 13, 40, 48, 80, 85	Fitchburg - South Transfer Point to/from UW Campus <i>Serving: Fitchburg Technology Campus, Mickelson Pkwy, Chapel Valley, Hatchery Hill, Cahill Main, Fish Hatchery, Bram St, Olin Ave, St Marys Hospital, Mills St, UW Campus, Observatory Dr/University Ave areas and UW Hospital areas. Note: Limited stop service between Greenway Cross and the South Transfer Point.</i>	●				
47 4, 5, 18, 40, 48	Arbor Hills to/from Capitol Square <i>Serving: Greenway Cross, S Beltline Frontage Rd, Grandview Blvd, Cahill Main, Fish Hatchery Rd, Meriter Hospital, Park-Regent/West Washington Ave, State St and UW Campus areas</i>	●				

- Service is available at this time.

Route (also see)	Service Chart Route Description	Type of Service				Park & Ride
		Weekday Peak	Weekday Off-Peak	Weekend	Holiday	
48 2, 5, 13, 40, 44	UW Hospital to/from South Transfer Point - Fitchburg <i>Serving: University Avenue, UW Campus, Park St, Fish Hatchery Rd, Fitchburg Center and Fitchburg Technology Campus areas. Note: Limited stop service between Dayton St and Greenway Cross.</i>	●				
50	West Transfer Point to/from Schroeder - Raymond <i>Serving: West Post Office, Watts Rd, Elver Park and Whitney Way areas.</i>	●	●	●	●	
51 50, 56, 57, 58	West Transfer Point to/from Muir Field <i>Serving: Whitney Way, Pilgrim Rd, McKenna Blvd, Carnwood Rd and Raymond Rd areas.</i>		●	●	●	
52	Fitchburg to/from West Transfer Point <i>Serving: Orchard Pointe Super Target and Jamestown areas. Note: Limited stop service on Whitney Way.</i>	●	●			
55	West Transfer Point to/from Verona - Epic Campus <i>Serving: Express service between the West Transfer Point and the City of Verona. Limited stop service along West Verona Avenue (Cty Hwy MV).</i>	●				
56 2, 6, 18, 50, 51	McKee Rd to/from West Transfer Point - North Transfer Point <i>Serving: East Pass, Maple Valley Dr, McKenna Blvd, Pilgrim Rd, Reetz Rd, Whitney Way Sheboygan Ave, UW Campus, State St, Capitol Square, East Washington Ave, Metro Administration Facility, East HS, and Commercial Ave areas. Note: Limited stop service between West Transfer Point and UW Campus.</i>	●				
57 2, 6, 18, 50, 51	McKee Rd to/from West Transfer Point - North Transfer Point <i>Serving: East Pass, Muir Field Rd, Prairie Rd, Whitney Way, Sheboygan Ave, UW Campus, State St, Capitol Square, East Washington Ave, Metro Administration Facility, East HS, and Commercial Ave areas. Note: Limited stop service between West Transfer Point and UW Campus.</i>	●				
58 3,7,50	Greentree to/from Capitol Square <i>Serving: Elver Park, Monroe St, Edgewood College, UW Campus and State St areas.</i>	●				
63	West Transfer Point to/from Prairie Town Center <i>Serving: Odana Rd, West Towne Mall, Watts Rd, and Junction Ridge areas.</i>			●	●	
67 63	West Transfer Point to/from West Towne Mall <i>Serving: Mineral Point Rd, Memorial HS, and West Towne Way areas.</i>	●	●	●	●	
68 6, 14, 15	West Transfer Point to/from Prairie Town Center <i>Serving: Rosa-Regent, Spring Harbor, Old Sauk Trails Office Park and Junction Ridge areas.</i>			●	●	
70 8, 15, 68, 71, 72, 73, 74	Capitol Square - West Transfer Point to/from Middleton Transfer Point <i>Serving: State St, UW Campus, University Ave, Spring Harbor, Marshall Park, Century Ave, Donna Dr, Branch St, Sweeney Dr, Parmenter St, Discovery Springs and Greenway Station areas. Note: Service to Greenway Station and West Transfer Point on Saturdays only with limited stop service between Norman Way and West Transfer Point.</i>	●	●			
71 70, 73, 74	Capitol Square to/from Middleton Transfer Point <i>Serving: State St, UW Campus, University Ave, Spring Harbor, Marshall Park, Mendota Ave, Sweeney Dr, Parmenter St and Discovery Springs areas.</i>	●				
72 70,73	Capitol Square to/from Middleton Transfer Point <i>Serving: State St, UW Campus, University Ave, Spring Harbor, Branch St-Donna Dr/Marshall Park-Airport Rd, Century Ave, and Discovery Springs areas.</i>	●				
73 15, 63, 68	West Transfer Point to/from Middleton Transfer Point <i>Serving: Odana Rd, Watts Rd, Junction Ridge, Old Sauk Trails Office Park, Greenway Station and Discovery Springs areas.</i>	●	●			
74 70,71,73	Capitol Square to/from Middleton Transfer Point <i>Serving: State St, UW Campus, University Ave, Spring Harbor, Discovery Springs, Greenway Station, Market St, Pleasant View Rd and Airport Rd areas. Note: Limited stop service between State St and Norman Way.</i>	●				

UW CAMPUS SERVICE		Refer to UW Service Calendar
UW Campus Routes & UW SAFERide Free Service 	80-UW Campus Route <i>Serving:</i> Memorial Union, Library Mall, State Historical Society Library, Helen C. White Library, Bascom Hill, Lakeshore Dorms, Steenbock Library, Natatorium, Lot 60, UW Hospital/VA Hospital, Eagle Heights, Babcock Hall, Henry Mall, Waisman Center, Nielson Tennis Center, Chadbourne/Barnard Dorms	<i>See Service Calendar on page 130</i>
	81-UW SAFERide Tripp-Johnson <i>Serving:</i> Memorial Union, Helen C. White Library, Health Sciences Library, Bascom Hill, Steenbock Library, Elizabeth Waters Hall, Lakeshore Dorms, MATC - Downtown, Medical Sciences Complex, Langdon/Johnson neighborhood, James Madison Park, State Street, Library Mall	<i>See Service Calendar on page 133</i>
	82-UW SAFERide Breese-Broom <i>Serving:</i> Memorial Union, Bascom Hill, Helen C. White Library, Camp Randall Stadium/Fieldhouse, Humanities/Vilas, Southeast Dorms, Engineering Campus, Union South, State Street, Library Mall, Wendt Library, Merit House, SERF, Broom/Bassett neighborhood	<i>See Service Calendar on page 133</i>
	85-UW South Park Circulator <i>Serving:</i> Memorial Union, Library Mall, State Historical Society Library, Helen C. White Library, Bascom Hill, Union South, Smith Hall, SERF, State Street Mall, Pyle Center	<i>See Service Calendar on page 130</i>

Popular Destinations

To Get Here	Take These Routes
Bus Stations/Transfer Points	
Badger/Greyhound Bus Station: 5, 27, 47, 82	
East Transfer Point: 3, 5, 7, 9, 14, 15, 16, 17, 30, 32, 33, 34, 39	
Metro Maintenance & Administration: 6, 14, 15, 25, 27, 29, 56, 57	
Middleton Transfer Point: 70, 71, 72, 73, 74	
North Transfer Point: 2, 4, 17, 20, 21, 22, 24, 27, 28, 56, 57	
South Transfer Point: 4, 5, 13, 16, 18, 40, 44, 48	
Van Galder/Mega Bus Stop-Dutch Mill: 11, 12	
Van Galder Bus Stop-Memorial Union: 4, 5, 6, 29, 80, 81, 82, 85	
West Transfer Point: 2, 3, 6, 7, 11, 12, 18, 28, 50, 51, 52, 55, 56, 57, 63, 67, 68, 70, 73	
Colleges/Tech Schools	
Edgewood College: 3, 7, 58	
Herzing College of Technology: 25	
MATC-Commercial Campus: 4, 27, 29	
MATC-Downtown Campus: 2, 3, 4, 5, 6, 7, 8, 9, 11, 12, 13, 14, 15, 19, 25, 27, 28, 29, 37, 47, 56, 57, 58, 70, 71, 72, 74, 81	
MATC-Truax Campus: 6, 20, 34	
Upper Iowa University: 18, 19	
Grocery Stores	
Aldis-East: 6, 20	
Aldis-West: 63, 73	
Copps-Aberg Avenue: 17, 20	
Copps-Fitchburg: 40, 44, 47, 48	
Copps-Middleton: 70, 72	
Copps-Monona: No service	
Copps-Prairie Towne Center: 15, 63, 68, 73	
Copps-Shorewood: 2, 11, 12, 15, 28, 56, 57, 70, 71, 72, 74	
Copps-South Park St.: 5, 44, 48	
Copps-Whitney Way: 2, 3, 6, 7, 18, 28, 50, 51, 52, 55, 56, 57, 63, 67, 68, 70, 73	
Cub Foods-East: 30	
Cub Foods-Verona Road: 18, 19, 56	
Cub Foods-West Towne: 67	
Pick-N-Save: 56, 57	
Pierce's Northside Market: 21, 22, 24, 29	
Sentry-East: 15, 32	
Sentry-Hilldale: 2, 11, 12, 15, 28, 37, 38, 56, 57, 70, 71, 72, 74	
Trader Joes: 3, 58	
Whole Foods Market: 2, 11, 12, 15, 28, 37, 38, 56, 57, 70, 71, 72	
Willy Street Co-op Eastside: 3, 4, 7, 37, 38	
Woodmans-East: 3, 5, 7, 9, 14, 15, 16, 17, 30, 32, 33, 34, 39	
Woodmans-West: 50, 63, 73	
Medical Clinics	
Dean Health System-Davis Duehr Center: 4, 6, 13, 27, 44, 47, 82	
Dean Health System-Dean Clinic (Fish Hatchery): 4, 47	
Dean Health System-East Clinic: 37, 39	
Dean Health System-Therapy Center: 40	

Dean Health System-West Clinic: 15	
Evjue Community Clinic: 6, 20, 34	
Family Medical Center-Northeast: 21, 24	
Family Medical Center-Wingra: 5, 44	
Group Health Coop.-Capitol Clinic: 5, 27, 47	
Group Health Coop.-East Clinic: 25	
Group Health Coop.-Hatchery Hill Clinic: 40, 44, 47, 48	
Group Health Coop.-Sauk Trails Clinic: 15, 68, 73	
Madison Health-East Washington Ave.: 4, 6	
Madison Health-Harambee (S. Park St.): 5, 44, 48	
University Student Health Services: 1, 2, 3, 8, 9, 19, 29, 37, 58, 82	
UW Health/Physicians-East Clinic: 25	
UW Health/Physicians-East Towne Clinic: 6, 20	
UW Health/Physicians-Fitchburg Clinic: 48	
UW Health/Physicians-Odana Clinic: 3, 63, 73	
UW Health/Physicians-Rehabilitation Clinic: 70, 71, 72, 74	
UW Health/Physicians-Research Park Clinic: 6, 11	
UW Health/Physicians-South Park Street Clinics: 6, 7, 13, 27, 44, 47, 85	
UW Health/Physicians-University Station Clinic: 2, 11, 12, 15, 28, 37, 38, 56, 57, 70, 71, 72	
UW Health/Physicians-West Clinic: 15, 63, 73	
UW Health/Physicians-West Towne Clinic: 14, 67	
Hospitals	
Meriter Hospital & Clinics: 4, 5, 6, 7, 13, 27, 44, 47, 48, 85	
St. Mary's Hospital & Clinics: 4, 5, 13, 44, 47, 48	
UW Hospital & Clinics: 2, 9, 11, 28, 38, 44, 48, 80	
Veterans Administration Hospital: 2, 9, 11, 28, 38, 48, 80	
Libraries	
Alicia Ashman Branch: 15	
Hawthorne Branch: 4, 6	
Lakeview Branch: 21, 22, 24, 29	
Madison Central Library: 1, 2, 3, 4, 5, 6, 7, 8, 11, 12, 13, 14, 15, 19, 27, 29, 37, 47, 56, 57, 58, 70, 71, 72, 74	
Meadowridge Branch: 50, 51, 56	
Middleton Library: 70, 71, 74	
Monroe Street Branch: 3, 7, 58	
Pinney Branch: 16, 37, 38	
Segouya Branch: 6, 7, 18	
South Madison Branch: 5, 44, 48	
Major Employment Centers/Buildings	
Alliant Energy Center/Coliseum: 11, 12, 13	
Alliant Energy Headquarters: 25	
American Family Insurance Headquarters: 25	
Camp Randall Stadium/Field House: 1, 2, 3, 6, 7, 8, 9, 19, 29, 37, 58, 82	
Capitol Square/State Capitol Building: 1, 2, 3, 4, 5, 6, 7, 8, 11, 12, 13, 14, 15, 19, 25, 27, 29, 37, 38, 47, 56, 57, 58, 70, 71, 72, 74	
City-County Building: 1, 3, 4, 19, 38, 56, 57	
Dane County Job Center: 2, 22, 28	
Dane County Regional Airport: 24	
Dept. of Agriculture, Trade & Consumer Protection: 39	
Epic Systems: 55	

Popular Destinations continued....

To Get Here

Fitchburg City Hall: 48
 Genesis Enterprise Center: 13, 16
 High Crossing Office Park: 6
 Hill Farms State Transportation Building: 2, 8, 12, 14, 15, 28, 37, 38, 56, 57, 70, 71, 72, 74
 Kohl Center: 6, 13, 27, 47, 82
 Madison Municipal Building: 1, 3, 4, 19, 38, 56, 57
 Madison Newspapers: 4, 47
 Madison Town Hall: 4, 47
 Memorial Union: 4, 5, 6, 29, 80, 81, 82, 85
 Middleton Business Park: 74
 Middleton City Hall: 70, 71, 74
 Monona Terrace: 1, 3, 4, 19, 38, 56, 57
 Old Sauk Trails Office Park: 15, 68, 73
 Post Office-(Milwaukee Street): 3, 5, 9, 14, 15, 16, 17, 30, 32, 33, 34, 39
 Social Security Administration: 63, 73
 University Research Park: 6, 11
 Valley Packaging Industries: 40
 WPS Insurance Headquarters: 11, 16

Park & Ride Lots

Dutch Mill (Hwy. 12 & 18/Hwy 51): 11, 12
 North Transfer Point (Huxley St./Aberg Ave.):
 2, 4, 17, 20, 21, 22, 24, 27, 28, 56, 57
 Sherman Plaza (Sherman Ave./Northport Dr.): 21, 22, 24, 29

Parks

Cypress Sprayground Park: 4, 18, 40, 47
 Elver Park: 50, 58
 Firemen's Park-Middleton: 70, 71, 74
 Garner Park: 14, 67, 68
 Goodman Park & Pool: 13
 Hiestand Park: 14, 15, 30, 32, 33
 Hoyt Park: 8, 14
 James Madison Park: 2, 5, 9, 27, 28, 81
 Lakeview Park: 70, 71, 72
 Marshall Park: 70, 71, 72
 McKee Farms Park: 44
 Olbrich Park & Gardens: 3, 7, 16, 37, 38
 Olin-Turville Park: 11, 12, 13
 Owen Park: 15, 68
 Sycamore Park: 30
 Tenney Park: 2, 5, 9, 27, 28
 UW Arboretum: 3, 4, 7, 18, 19, 44, 47, 58
 Vilas Park & Zoo: 3, 4, 7, 44, 58
 Warner Park & Stadium: 21, 22, 24

Schools

Black Hawk Middle/Gompers Elementary: 21, 24, 29, 91
 Chavez Elementary: 56, 57
 Cherokee Middle: 18, 19, 90
 Crestwood Elementary: 15, 68
 Eagle School: 48
 East High: 4, 5, 6, 9, 14, 15, 25, 27, 29, 56, 57, 91
 Elm Lawn Elementary: 70, 71
 Elvehjem Elementary: 15, 32
 Emerson Elementary: 5, 9, 27
 Falk Elementary: 51, 57, 58
 Frank Allis Elementary: 16, 37, 38
 Franklin Elementary: 13, 44
 Glendale Elementary: 38
 Hamilton Middle/Van Hise Elementary: 11, 90
 Hawthorne Elementary: 6, 20, 34
 Huegel Elementary: 51, 56
 Jefferson Middle: 14, 67, 92
 Kennedy Elementary: 15, 32
 Kromrey Middle: 70, 72
 LaFollette High: 16, 38, 93
 Lake View Elementary: 21, 24, 29
 Lapham Elementary: 2, 5, 6, 9, 14, 15, 25, 27, 28, 29, 56, 57
 Leopold Elementary: 40, 47

Take These Routes

Lincoln Elementary: 4, 18, 40, 47
 Lindbergh Elementary: 21, 22
 Lowell Elementary: 3, 7, 37, 38
 Memorial High: 14, 67, 92
 Mendota Elementary: 21, 22, 29
 Middleton High: 70, 71, 74
 Midvale Elementary: 6, 7, 18
 Monona Grove High: No service
 Muir Elementary: 14
 Nichols Elementary: No service
 Northside Elementary: 70, 72
 O'Keefe Middle/Marquette Elementary: 3, 4, 7, 37, 38, 91
 Randall Elementary: 3, 6, 7, 58, 82
 Sandburg Elementary: 6
 Sauk Trail Elementary: 70, 71, 72, 74
 Sennett Middle: 16, 38, 93
 Shabazz High: 22, 91
 Sherman Middle: 22, 91
 Shorewood Elementary: 2, 11, 12, 15, 28, 37, 38, 56, 57, 70, 71, 72
 Spring Harbor Middle: 8, 68, 70, 71, 72, 92
 Stephens Elementary: 14, 67, 68
 Thoreau Elementary: 19
 Toki Middle/Orchard Ridge Elementary: 50, 51, 56, 92
 West High: 6, 7, 19, 90
 Whitehorse Middle/Schenk Elementary: 3, 16, 38, 93
 Wingra School: 3, 7, 19, 58
 Wright Middle: 4, 47, 90

Shopping Malls/Stores






East Towne Mall: 6, 20, 30
 Greenway Station: 70, 73, 74
 Hilldale Mall: 2, 8, 11, 12, 14, 15, 28, 37, 38, 56, 57, 70, 71, 72, 74
 Home Depot-East: 6, 20
 Home Depot-West: 18, 19, 56
 Market Square: 63, 73
 Menard's-East: 20
 Menard's-West: 15, 63, 73
 Prairie Towne Center: 15, 63, 68, 73
 Shopko-Aberg Ave.: 17, 20
 Shopko-East Towne: 6, 20
 Shopko-South Towne: 11, 16
 Shopko-West Towne: 67
 South Towne Mall: 11, 16
 State Street Mall: 1, 2, 3, 4, 5, 6, 7, 8, 9, 11, 12, 13, 14, 15, 19, 25, 27, 28, 29, 37, 47, 56, 57, 58, 70, 71, 72, 74, 81, 82
 Target-East: 6, 30
 Target-South: 52
 Target-West: 15, 63, 68, 73
 Wal-Mart-East: 30
 Wal-Mart-South: 11, 16
 Wal-Mart-West: 63, 73
 West Towne Mall: 63, 67
 Westgate Mall: 3, 7, 18, 50, 51, 56, 57, 58

Theaters

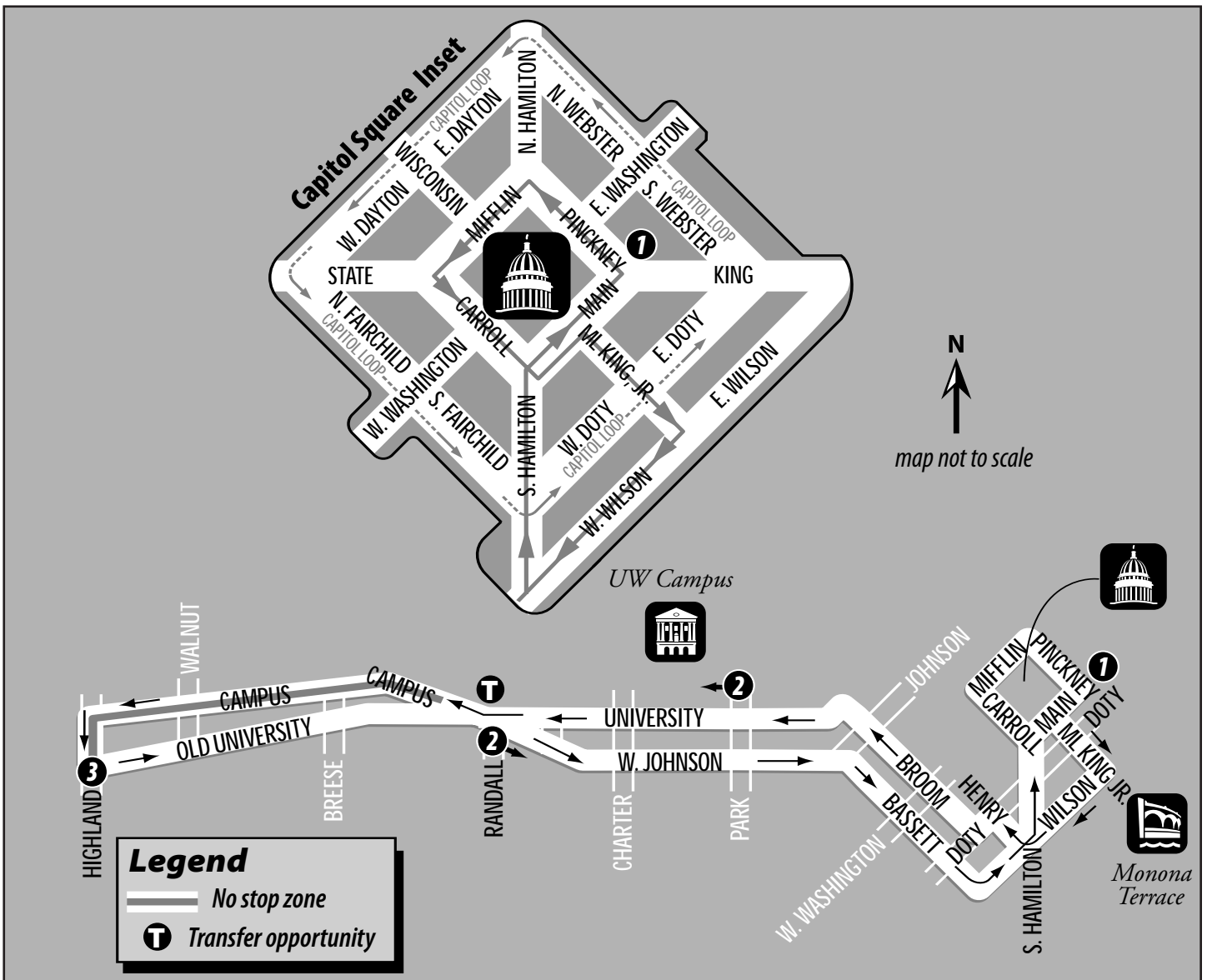
Barrymore Theater: 3, 4, 7, 37, 38
 Bartell Community Theater: 1, 2, 3, 4, 5, 6, 7, 8, 11, 12, 13, 14, 15, 19, 25, 27, 29, 37, 47, 56, 57, 58, 70, 71, 72, 74
 Eastgate Cinemas: 6
 Market Square Cinemas: 63, 73
 Orpheum Theater: 2, 3, 4, 5, 6, 7, 8, 11, 12, 13, 14, 15, 27, 29, 47, 56, 57, 58, 70, 71, 72, 74
 Overture Center: 2, 3, 4, 5, 6, 7, 8, 11, 12, 13, 14, 15, 27, 29, 47, 56, 57, 58, 70, 71, 72, 74
 Point Ultrascreen Cinemas: 15, 67
 Star Cinemas: No service
 Sundance Cinemas: 2, 8, 11, 14
 Westgate Art Cinemas: 3, 7, 18, 50, 51, 56, 57, 58
 Wisconsin Union Theater: 4, 5, 6, 29, 80, 81, 82, 85

Route 1

1 Weekday- Capitol Square to/from UW Campus - Randall Ave.

Comes From Route	 Pinckney St. and Main St.	 University Ave. and Park St.	 Old University Ave. and Highland Ave.	 Campus Dr. and Randall Ave.	 Pinckney St. and Main St.	Becomes Route
	1	2	3	2	1	
	9:35	9:47	9:54	10:00	10:11	19
	10:35	10:47	10:54	11:00	11:11	19
	11:35	11:47	11:54	12:00	12:11	19
	12:35	12:47	12:54	1:00	1:11	19
	1:35	1:47	1:54	2:00	2:11	19
	2:35	2:47	2:54	3:00	3:11	19

For additional service in the Bassett St. neighborhood refer to routes 19 & 38.



WEEKDAY

Route 2

2 Weekday – West Transfer Point to North Transfer Point



Comes From Route	West Transfer Point	Sheboygan Ave. and Eau Claire Ave.	Highland Ave. and University Hospital	Campus Dr. and Randall Ave.	Main St. and Carroll St.	E. Johnson St. and Ingersoll St.	Fordem Ave. and McGuire St.	Sherman Ave. and Sherman Terrace	North Transfer Point	Becomes Route
	1	2	3	4	5	6	7	8	9	
G	--	5:25	5:32	5:37	5:42	5:47	5:50	--	5:56	2
18	5:41	5:47	5:56	6:01	6:09	6:15	--	6:18	6:24	24
57	6:00	6:07	6:17	6:25	6:34	6:41	6:45	--	6:51	24
57	6:30	6:37	6:47	6:55	7:04	7:11	--	7:15	7:21	24
73	7:00	7:07	7:19	7:27	7:37	7:44	7:48	--	7:54	24
73	7:30	7:37	7:49	7:57	8:07	8:14	--	8:18	8:24	24
73	8:00	8:07	8:19	8:27	8:37	8:44	8:48	--	8:54	22
73	8:30	8:37	8:49	8:57	9:07	9:14	--	9:18	9:24	22
73	9:00	9:07	9:19	9:27	9:37	9:44	9:48	--	9:54	22
52	9:30	9:37	9:47	9:55	10:05	10:12	--	10:16	10:22	22
73	10:00	10:07	10:17	10:25	10:35	10:42	10:46	--	10:52	22
52	10:30	10:37	10:47	10:55	11:05	11:12	--	11:16	11:22	22
73	11:00	11:07	11:17	11:25	11:35	11:42	11:46	--	11:52	22
52	11:30	11:37	11:47	11:55	12:05	12:12	--	12:16	12:22	22
73	12:00	12:07	12:17	12:25	12:35	12:42	12:46	--	12:52	22
52	12:30	12:37	12:47	12:55	1:05	1:12	--	1:16	1:22	22
73	1:00	1:07	1:17	1:25	1:35	1:42	1:46	--	1:52	22
52	1:30	1:37	1:47	1:55	2:05	2:12	--	2:16	2:22	22
73	2:00	2:07	2:17	2:25	2:35	2:42	2:46	--	2:52	22
52	2:30	2:37	2:47	2:55	3:05	3:12	--	3:16	3:22	22
73	3:00	3:07	3:17	3:25	3:35	3:42	--	3:46	3:52	24
G	3:30	3:37	3:47	3:55	4:05	4:12	--	4:16	4:22	24
73	4:00	4:07	4:17	4:25	4:35	4:42	--	4:46	4:52	24
73	4:30	4:37	4:47	4:55	5:05	5:12	--	5:16	5:22	24
73	5:00	5:07	5:17	5:25	5:35	5:42	--	5:46	5:52	2
73	5:30	5:37	5:47	5:55	6:05	6:12	--	6:16	6:22	G
70	6:00	6:07	6:16	6:24	6:33	6:40	6:44	--	6:50	2
73	6:30	6:37	6:46	6:54	7:03	7:10	--	7:14	7:20	2
73	7:00	7:07	7:16	7:24	7:33	7:40	7:44	--	7:50	2
52	7:30	7:37	7:46	7:54	8:03	8:10	--	8:14	8:20	2
73	8:00	8:07	8:16	8:24	8:33	8:40	8:44	--	8:50	2
52	8:30	8:36	8:45	8:53	9:02	9:08	--	9:11	9:16	2
73	9:00	9:06	9:15	9:23	9:32	9:38	9:41	--	9:46	20
52	9:30	9:36	9:45	9:53	10:02	10:08	--	10:11	10:16	G
73	10:00	10:06	10:15	10:23	10:32	10:38	10:41	--	10:46	G
52	10:30	10:36	10:45	10:53	11:02	11:08	--	11:11	11:16	G
3	11:00	11:06	11:15	11:23	11:32	11:38	11:41	--	11:46	22
73	11:30	11:36	11:45	11:53	12:02	12:08	--	12:11	12:16	G

WEEKDAY

SEE MAP ON PAGE 20

Light Type=AM **Bold Type=PM** G=garage

Route 2

2 Weekday – North Transfer Point to West Transfer Point



Comes From Route	North Transfer Point	Sherman Ave. and Sherman Terrace	Fordem Ave. and McGuire St.	Gorham St. and Ingersoll St.	Mifflin St. and Pinckney St.	University Ave. and Park St.	Highland Ave. and University Hospital	Sheboygan Ave. and Eau Claire Ave.	West Transfer Point	Becomes Route
	9	8	7	6	5	4	3	2	1	
G	5:20	5:24	-:-	5:28	5:33	5:39	5:45	5:53	6:00	NA
2	6:00	6:05	-:-	6:09	6:15	6:22	6:29	6:37	6:44	52
G	6:30	6:37	-:-	6:41	6:48	6:55	7:02	7:12	7:19	73
24	7:00	7:07	-:-	7:11	7:18	7:25	7:32	7:42	7:49	73
24	7:30	7:37	-:-	7:41	7:48	7:55	8:02	8:12	8:19	73
24	8:00	8:07	-:-	8:11	8:18	8:25	8:32	8:42	8:49	52
24	8:30	8:36	-:-	8:40	8:47	8:55	9:04	9:16	9:23	73
56	9:00	9:06	-:-	9:10	9:17	9:25	9:34	9:46	9:53	52
22	9:30	-:-	9:36	9:40	9:47	9:55	10:04	10:16	10:23	73
22	10:00	10:06	-:-	10:10	10:17	10:25	10:34	10:46	10:53	52
22	10:30	-:-	10:36	10:40	10:47	10:55	11:04	11:16	11:23	73
22	11:00	11:06	-:-	11:10	11:17	11:25	11:34	11:46	11:53	52
22	11:30	-:-	11:36	11:40	11:47	11:55	12:04	12:16	12:23	73
22	12:00	12:06	-:-	12:10	12:17	12:25	12:34	12:46	12:53	52
22	12:30	-:-	12:36	12:40	12:47	12:55	1:04	1:16	1:23	73
22	1:00	1:06	-:-	1:10	1:17	1:25	1:34	1:46	1:53	52
22	1:30	-:-	1:36	1:40	1:47	1:55	2:04	2:16	2:23	73
22	2:00	2:06	-:-	2:10	2:17	2:25	2:34	2:46	2:53	52
22	2:30	-:-	2:36	2:40	2:47	2:55	3:04	3:16	3:23	73
22	3:00	3:06	-:-	3:10	3:17	3:25	3:34	3:46	3:53	73
22	3:30	-:-	3:36	3:40	3:47	3:55	4:04	4:16	4:23	73
24	4:00	4:06	-:-	4:10	4:17	4:25	4:34	4:46	4:53	73
24	4:30	-:-	4:36	4:40	4:47	4:55	5:04	5:16	5:23	73
24	5:00	5:06	-:-	5:10	5:17	5:25	5:34	5:46	5:53	73
24	5:30	-:-	5:36	5:40	5:47	5:55	6:04	6:16	6:23	73
2	6:00	6:05	-:-	6:09	6:16	6:24	6:32	6:44	6:51	52
28	6:30	-:-	6:35	6:39	6:46	6:54	7:02	7:14	7:21	73
2	7:00	7:05	-:-	7:09	7:16	7:24	7:32	7:44	7:51	52
2	7:30	-:-	7:35	7:39	7:46	7:54	8:02	8:14	8:21	73
2	8:00	8:05	-:-	8:08	8:15	8:22	8:30	8:41	8:48	52
2	8:30	-:-	8:35	8:38	8:45	8:52	9:00	9:11	9:18	73
2	9:00	9:05	-:-	9:08	9:15	9:22	9:30	9:41	9:48	G
2	9:30	-:-	9:35	9:38	9:45	9:52	10:00	10:11	10:18	73
22	10:00	10:05	-:-	10:08	10:15	10:22	10:30	10:41	10:48	G
21	10:30	-:-	10:35	10:38	10:45	10:52	11:00	11:11	11:18	73
22	11:00	11:05	-:-	11:09	11:27	11:34	11:41	11:49	11:56	18
21	11:30	-:-	11:35	11:38	11:44	11:50	11:56	12:02	-:-	G

WEEKDAY

Light Type=AM **Bold Type=PM** **G=garage**

SEE MAP ON PAGE 20

Route 2

2 Saturday/Sunday/Holiday – West Transfer Point to North Transfer Point



Comes From Route	West Transfer Point	Sheboygan Ave. and Eau Claire Ave.	Highland Ave. and University Hospital	Campus Dr. and Randall Ave.	Main St. and Carroll St.	E. Johnson St. and Ingersoll St.	Fordem Ave. and McGuire St.	Sherman Ave. and Sherman Terrace	North Transfer Point	Becomes Route
	1	2	3	4	5	6	7	8	9	
51	7:00	7:07	7:17	7:24	7:34	7:41	7:45	--	7:51	20
50	7:30	7:37	7:47	7:54	8:04	8:11	--	8:15	8:21	20
51	8:00	8:07	8:17	8:24	8:34	8:41	8:45	--	8:51	20
50	8:30	8:37	8:47	8:54	9:04	9:11	--	9:15	9:21	20
51	9:00	9:07	9:17	9:24	9:34	9:41	9:45	--	9:51	20
50	9:30	9:37	9:47	9:54	10:04	10:11	--	10:15	10:21	20
51	10:00	10:07	10:17	10:24	10:34	10:41	10:45	--	10:51	20
50	10:30	10:37	10:47	10:54	11:04	11:11	--	11:15	11:21	20
51	11:00	11:07	11:17	11:24	11:34	11:41	11:45	--	11:51	20
50	11:30	11:37	11:47	11:54	12:04	12:11	--	12:15	12:21	20
51	12:00	12:07	12:17	12:24	12:34	12:41	12:45	--	12:51	20
50	12:30	12:37	12:47	12:54	1:04	1:11	--	1:15	1:21	20
51	1:00	1:07	1:17	1:24	1:34	1:41	1:45	--	1:51	20
50	1:30	1:37	1:47	1:54	2:04	2:11	--	2:15	2:21	20
51	2:00	2:07	2:17	2:24	2:34	2:41	2:45	--	2:51	20
50	2:30	2:37	2:47	2:54	3:04	3:11	--	3:15	3:21	20
51	3:00	3:07	3:17	3:24	3:34	3:41	3:45	--	3:51	20
50	3:30	3:37	3:47	3:54	4:04	4:11	--	4:15	4:21	20
51	4:00	4:07	4:17	4:24	4:34	4:41	4:45	--	4:51	20
50	4:30	4:37	4:47	4:54	5:04	5:11	--	5:15	5:21	20
51	5:00	5:07	5:17	5:24	5:34	5:41	5:45	--	5:51	20
50	5:30	5:37	5:47	5:54	6:04	6:11	--	6:15	6:21	20
51	6:00	6:07	6:17	6:24	6:34	6:41	6:45	--	6:51	20
50	6:30	6:37	6:47	6:54	7:04	7:11	--	7:15	7:21	20
51	7:00	7:07	7:17	7:24	7:34	7:41	7:45	--	7:51	20
50	7:30	7:37	7:47	7:54	8:04	8:11	--	8:15	8:21	20
51	8:00	8:07	8:17	8:24	8:34	8:41	8:45	--	8:51	20
50	8:30	8:37	8:47	8:54	9:04	9:11	--	9:15	9:21	20
51	9:00	9:07	9:17	9:24	9:34	9:41	9:45	--	9:51	G
50	9:30	9:37	9:47	9:54	10:04	10:11	--	10:15	10:21	G
51	10:00	10:07	10:17	10:24	10:34	10:41	10:45	--	10:51	G
50	10:30	10:37	10:47	10:54	11:04	11:11	--	11:15	11:21	G

These trips are NOT operated on Sundays or holidays.

These trips are NOT operated on holidays.

SEE MAP ON PAGE 20

Light Type=AM **Bold Type=PM** **G=garage**

Route 2

2 Saturday/Sunday/Holiday – North Transfer Point to West Transfer Point



Comes From Route	North Transfer Point	Sherman Ave. and Sherman Terrace	Fordem Ave. and McGuire St.	Gorham St. and Ingersoll St.	Mifflin St. and Pinckney St.	University Ave. and Park St.	Highland Ave. and University Hospital	Sheboygan Ave. and Eau Claire Ave.	West Transfer Point	Becomes Route
	9	8	7	6	5	4	3	2	1	
G	7:00	7:06	--	7:10	7:17	7:25	7:33	7:44	7:51	7
G	7:30	--	7:36	7:40	7:47	7:55	8:03	8:14	8:21	7
20	8:00	8:06	--	8:10	8:17	8:25	8:33	8:44	8:51	7
20	8:30	--	8:36	8:40	8:47	8:55	9:03	9:14	9:21	7
20	9:00	9:06	--	9:10	9:17	9:25	9:33	9:44	9:51	7
20	9:30	--	9:36	9:40	9:47	9:55	10:03	10:14	10:21	7
20	10:00	10:06	--	10:10	10:17	10:25	10:33	10:44	10:51	7
20	10:30	--	10:36	10:40	10:47	10:55	11:03	11:14	11:21	7
20	11:00	11:06	--	11:10	11:17	11:25	11:33	11:44	11:51	7
20	11:30	--	11:36	11:40	11:47	11:55	12:03	12:14	12:21	7
20	12:00	12:06	--	12:10	12:17	12:25	12:33	12:44	12:51	7
20	12:30	--	12:36	12:40	12:47	12:55	1:03	1:14	1:21	7
20	1:00	1:06	--	1:10	1:17	1:25	1:33	1:44	1:51	7
20	1:30	--	1:36	1:40	1:47	1:55	2:03	2:14	2:21	7
20	2:00	2:06	--	2:10	2:17	2:25	2:33	2:44	2:51	7
20	2:30	--	2:36	2:40	2:47	2:55	3:03	3:14	3:21	7
20	3:00	3:06	--	3:10	3:17	3:25	3:33	3:44	3:51	7
20	3:30	--	3:36	3:40	3:47	3:55	4:03	4:14	4:21	7
20	4:00	4:06	--	4:10	4:17	4:25	4:33	4:44	4:51	7
20	4:30	--	4:36	4:40	4:47	4:55	5:03	5:14	5:21	7
20	5:00	5:06	--	5:10	5:17	5:25	5:33	5:44	5:51	7
20	5:30	--	5:36	5:40	5:47	5:55	6:03	6:14	6:21	7
20	6:00	6:06	--	6:10	6:17	6:25	6:33	6:44	6:51	7
20	6:30	--	6:36	6:40	6:47	6:55	7:03	7:14	7:21	7
20	7:00	7:06	--	7:10	7:17	7:25	7:33	7:44	7:51	7
20	7:30	--	7:36	7:40	7:47	7:55	8:03	8:14	8:21	7
20	8:00	8:06	--	8:10	8:17	8:25	8:33	8:44	8:51	7
20	8:30	--	8:36	8:40	8:47	8:55	9:03	9:14	9:21	7
20	9:00	9:06	--	9:10	9:17	9:25	9:33	9:44	9:51	7
20	9:30	--	9:36	9:40	9:47	9:55	10:03	10:14	10:21	7
20	10:00	10:06	--	10:10	10:17	10:25	10:33	10:44	10:51	G
20	10:30	--	10:36	10:40	10:47	10:54	11:01	11:09	--	G

SATURDAY

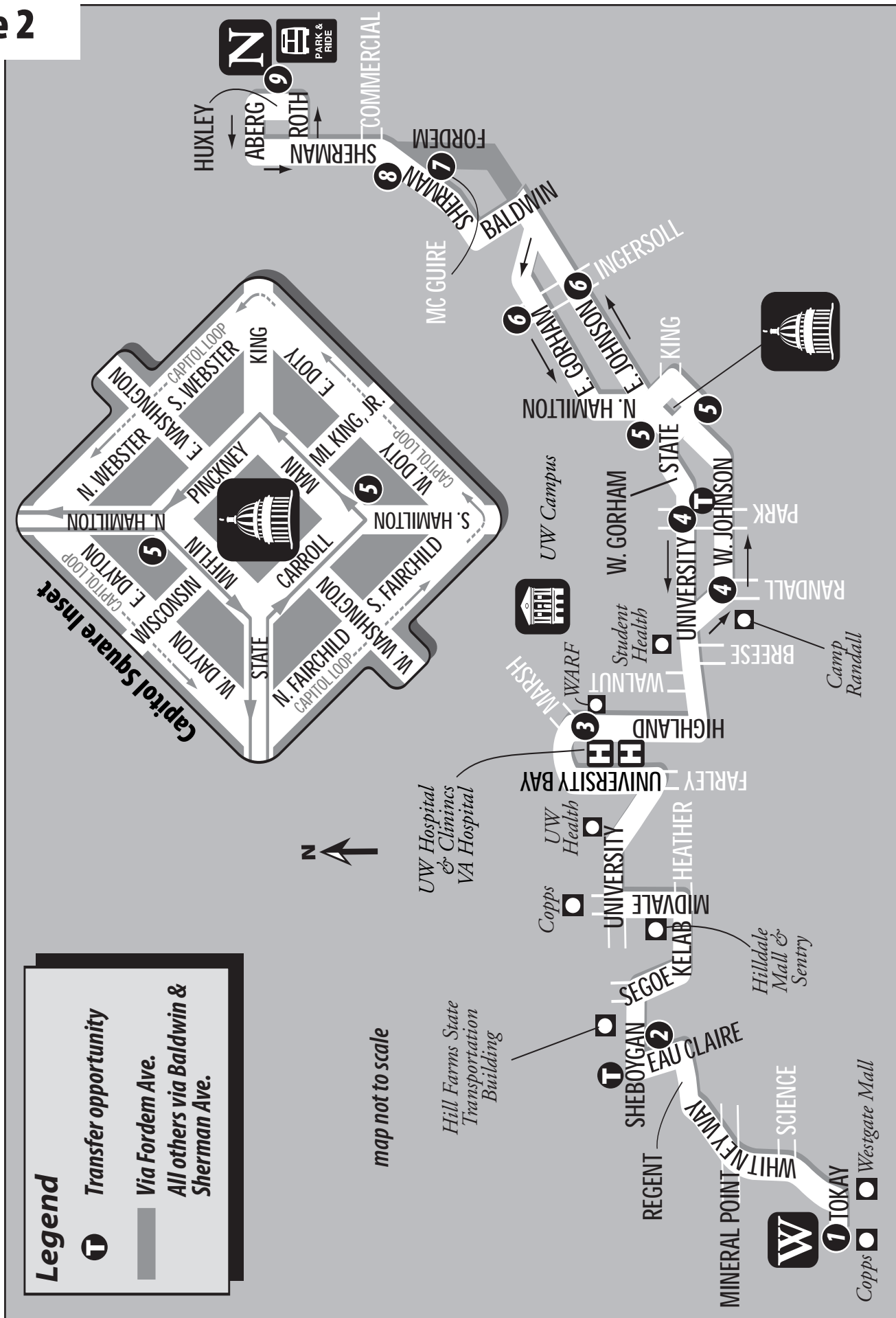
These trips are NOT operated on Sundays or holidays.

These trips are NOT operated on holidays.

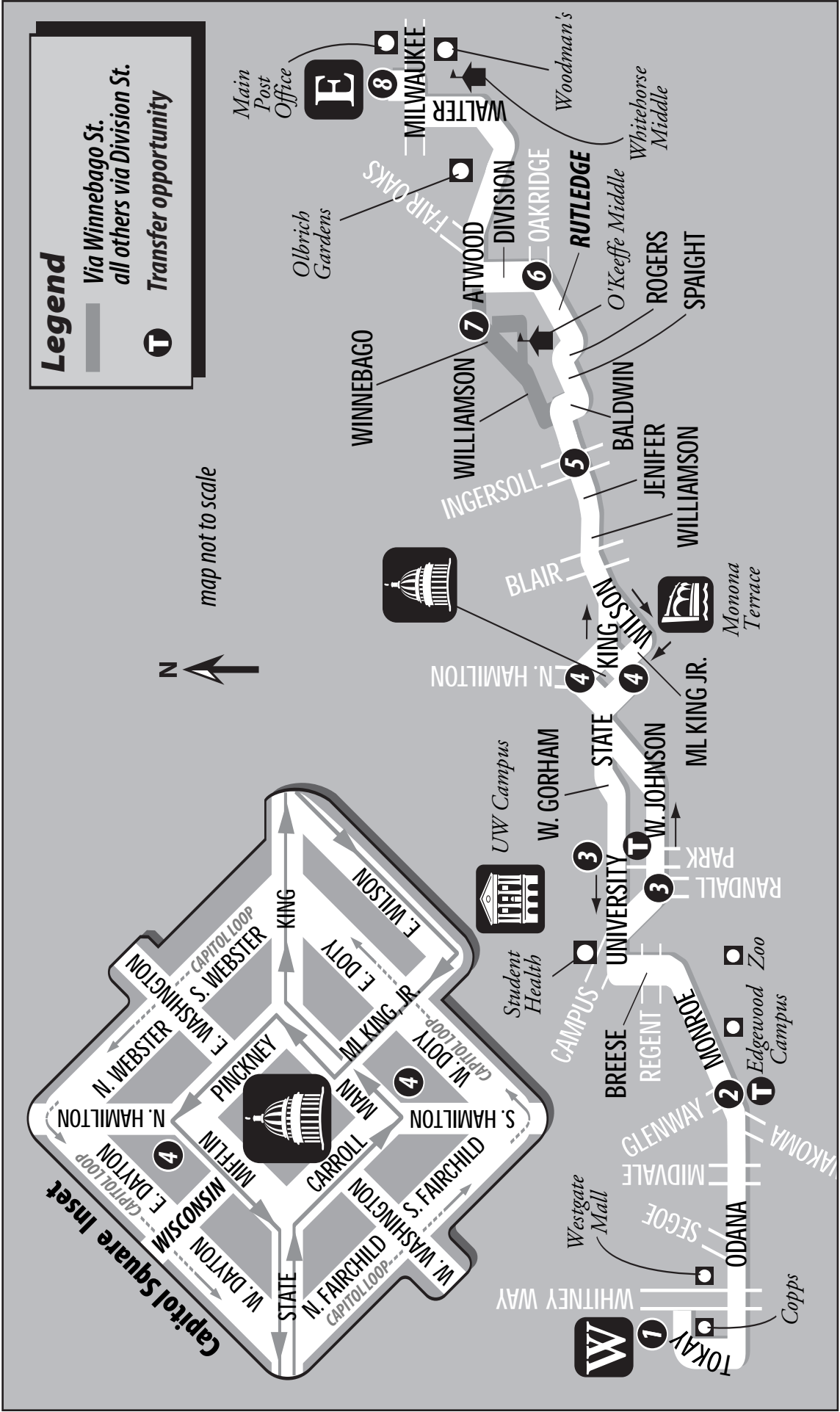
Light Type=AM **Bold Type=PM** G=garage

SEE MAP ON PAGE 20

Route 2



Route 3



Route 3

3 Weekday – West Transfer Point to East Transfer Point



Comes From Route	West Transfer Point	Monroe St. and Glenway St.	Campus Dr. and Randall Ave.	Main St. and Carroll St.	Jenifer St. and Ingersoll St.	Division St. and Oakridge Ave.	Winnebago St. and Atwood Ave.	East Transfer Point	Becomes Route
	1	2	3	4	5	6	7	8	
G	--	5:36	5:44	5:53	5:58	--	6:01	6:09	3
58	--	6:07 ^o	6:15	6:24	6:29	6:32	--	6:40	30
G	6:15	6:24	6:32	6:41	6:46	--	6:49	6:57	29
G	6:45	6:56	7:05	7:16	7:23	7:27	--	7:37	30
3	7:15	7:26	7:35	7:46	7:53	--	7:57	8:07	30
3	7:45	7:56	8:05	8:16	8:23	8:27	--	8:37	30
3	8:15	8:26	8:35	8:46	8:53	--	8:57	9:07	30
3	8:45	8:56	9:05	9:16	9:23	9:27	--	9:37	30
3	9:15	9:26	9:35	9:46	9:53	--	9:57	10:07	30
3	9:45	9:56	10:05	10:16	10:23	10:27	--	10:37	30
3	10:15	10:26	10:35	10:46	10:53	--	10:57	11:07	30
3	10:45	10:56	11:05	11:16	11:23	11:27	--	11:37	30
3	11:15	11:26	11:35	11:46	11:53	--	11:57	12:07	30
3	11:45	11:56	12:05	12:16	12:23	12:27	--	12:37	30
3	12:15	12:26	12:35	12:46	12:53	--	12:57	1:07	30
3	12:45	12:56	1:05	1:16	1:23	1:27	--	1:37	30
3	1:15	1:26	1:35	1:46	1:53	--	1:57	2:07	30
3	1:45	1:56	2:05	2:16	2:23	2:27	--	2:37	30
3	2:15	2:26	2:35	2:46	2:53	--	2:57	3:07	30
3	2:45	2:56	3:05	3:16	3:23	--	3:27	3:37	30
3	3:15	3:26	3:35	3:46	3:53	--	3:57	4:07	30
3	3:45	3:56	4:05	4:16	4:23	--	4:27	4:37	30
3	4:15	4:26	4:35	4:46	4:53	--	4:57	5:07	30
3	4:45	4:56	5:05	5:16	5:23	--	5:27	5:37	30
3	5:15	5:26	5:35	5:46	5:53	--	5:57	6:07	30
3	5:45	5:56	6:05	6:16	6:23	6:27	--	6:37	30
3	6:15	6:25	6:34	6:45	6:51	--	6:54	7:04	30
3	6:45	6:55	7:04	7:15	7:21	7:24	--	7:34	30
3	7:15	7:25	7:34	7:45	7:51	--	7:54	8:04	30
3	7:45	7:55	8:04	8:15	8:21	8:24	--	8:34	30
3	8:15	8:25	8:34	8:45	8:51	--	8:54	9:04	30
3	8:45	8:55	9:04	9:15	9:21	9:24	--	9:34	30
3	9:15	9:25	9:34	9:45	9:51	--	9:54	10:04	30
3	9:45	9:55	10:04	10:15	10:21	10:24	--	10:34	3
3	10:15	10:25	10:34	10:45	10:51	--	10:54	11:04	3
3	10:45	10:54	11:02	11:12	11:18	11:21	--	11:31	G
18	11:30	11:40	11:49	12:00	12:06	--	12:09	12:19	G









WEEKDAY

^o Trip originates as Route 58.

SEE MAP ON PAGE 21

Route 3

3 Weekday – East Transfer Point to West Transfer Point

Comes From Route	 East Transfer Point	 Winnebago St. and Atwood Ave.	 Division St. and Oakridge Ave.	 Jenifer St. and Ingersoll St.	 Mifflin St. and Pinckney St.	 University Ave. and Park St.	 Monroe St. and Glenway St.	 West Transfer Point	Becomes Route
	8	7	6	5	4	3	2	1	
3	6:15	6:23	--	6:27	6:36	6:42	6:52	7:02	3
30	6:45	6:54	--	6:58	7:10	7:17	7:27	7:37	3
30	7:15	7:24	--	7:28	7:40	7:47	7:57	8:07	3
30	7:45	7:54	--	7:58	8:10	8:17	8:27	8:37	3
30	8:15	--	8:24	8:28	8:40	8:47	8:57	9:07	3
30	8:45	8:54	--	8:58	9:10	9:17	9:27	9:37	3
30	9:15	--	9:24	9:28	9:39	9:46	9:57	10:07	3
30	9:45	9:54	--	9:58	10:09	10:16	10:27	10:37	3
30	10:15	--	10:24	10:28	10:39	10:46	10:57	11:07	3
30	10:45	10:54	--	10:58	11:09	11:16	11:27	11:37	3
30	11:15	--	11:24	11:28	11:39	11:46	11:57	12:07	3
30	11:45	11:54	--	11:58	12:09	12:16	12:27	12:37	3
30	12:15	--	12:24	12:28	12:39	12:46	12:57	1:07	3
30	12:45	12:54	--	12:58	1:09	1:16	1:27	1:37	3
30	1:15	--	1:24	1:28	1:39	1:46	1:57	2:07	3
30	1:45	1:54	--	1:58	2:09	2:16	2:27	2:37	3
30	2:15	--	2:24	2:28	2:39	2:46	2:57	3:07	3
30	2:45	2:54	--	2:58	3:09	3:16	3:27	3:37	3
30	3:15	--	3:24	3:28	3:39	3:46	3:57	4:07	3
30	3:45	3:54	--	3:59	4:10	4:18	4:29	4:39	3
30	4:15	--	4:24	4:29	4:40	4:48	4:59	5:09	3
30	4:45	4:54	--	4:59	5:10	5:18	5:29	5:39	3
30	5:15	--	5:24	5:29	5:40	5:48	5:59	6:09	3
30	5:45	5:54	--	5:59	6:10	6:18	6:29	6:39	3
30	6:15	--	6:23	6:27	6:38	6:45	6:55	7:05	3
30	6:45	6:53	--	6:57	7:08	7:15	7:25	7:35	3
30	7:15	--	7:23	7:27	7:38	7:45	7:55	8:05	3
30	7:45	7:53	--	7:57	8:08	8:15	8:25	8:35	3
30	8:15	--	8:23	8:27	8:38	8:45	8:55	9:05	3
30	8:45	8:53	--	8:57	9:08	9:15	9:25	9:35	3
30	9:15	--	9:23	9:27	9:38	9:45	9:55	10:05	3
30	9:45	9:53	--	9:57	10:08	10:15	10:25	10:35	3
30	10:15	--	10:22	10:26	10:33	10:39	10:48	10:56	2
3	10:45	10:52	--	10:56	11:03	11:09	11:18	11:26	51
3	11:15	--	11:22	11:26	11:33	11:39	11:48	11:56	50

WEEKDAY

Route 4

4 Weekday – South Transfer Point to North Transfer Point



Comes From Route	South Transfer Point	Park St. and Haywood Dr.	Johnson St. and Park St.	W. Main St. and S. Carroll St.	Jenifer St. and Ingersoll St.	Winnebago St. and Atwood Ave.	Oak St. and East Washington Ave.	North Transfer Point	Becomes Route
	1	2	3	4	5	6	7	8	
G	5:20	5:26	5:32	5:40	5:45	5:48	5:51	5:57	4
4	6:00	6:08	6:15	6:23	6:29	6:33	6:37	6:45	20
5	6:30	6:38	6:46	6:58	7:05	7:09	7:14	7:22	20
4	7:00	7:08	7:16	7:28	7:35	7:39	7:44	7:52	20
4	7:30	7:38	7:46	7:58	8:05	8:09	8:14	8:22	20
4	8:00	8:08	8:16	8:28	8:35	8:39	8:44	8:52	20
4	8:30	8:38	8:46	8:58	9:05	9:09	9:14	9:22	20
4	9:00	9:08	9:16	9:28	9:35	9:39	9:44	9:52	20
4	9:30	9:38	9:46	9:58	10:05	10:09	10:14	10:22	20
4	10:00	10:08	10:16	10:28	10:35	10:39	10:44	10:52	20
4	10:30	10:38	10:46	10:58	11:05	11:09	11:14	11:22	20
4	11:00	11:08	11:16	11:28	11:35	11:39	11:44	11:52	20
4	11:30	11:38	11:46	11:58	12:05	12:09	12:14	12:22	20
4	12:00	12:08	12:16	12:28	12:35	12:39	12:44	12:52	20
4	12:30	12:38	12:46	12:58	1:05	1:09	1:14	1:22	20
4	1:00	1:08	1:16	1:28	1:35	1:39	1:44	1:52	20
4	1:30	1:38	1:46	1:58	2:05	2:09	2:14	2:22	20
4	2:00	2:08	2:16	2:28	2:35	2:39	2:44	2:52	20
4	2:30	2:38	2:46	2:58	3:05	3:09	3:14	3:22	20
4	3:00	3:08	3:16	3:28	3:35	3:39	3:44	3:52	20
4	3:30	3:38	3:46	3:58	4:05	4:09	4:14	4:24	20
4	4:00	4:08	4:16	4:28	4:35	4:39	4:44	4:54	20
4	4:30	4:38	4:46	4:58	5:05	5:09	5:14	5:24	20
4	5:00	5:08	5:16	5:28	5:35	5:39	5:44	5:54	20
4	5:30	5:38	5:45	5:57	6:03	6:06	6:10	6:18	20
4	6:00	6:08	6:15	6:27	6:33	6:36	6:40	6:48	20
4	7:00	7:08	7:15	7:27	7:33	7:36	7:40	7:48	20
4	8:00	8:08	8:15	8:27	8:33	8:36	8:40	8:48	20
4	9:00	9:08	9:15	9:27	9:33	9:36	9:40	9:48	G
4	10:00	10:08	10:15	10:27	10:33	10:36	10:40	10:48	G
4	11:00	11:08	11:15	11:24	11:30	11:33	11:37	11:44	21
18	12:00	12:07	12:14	12:22	12:27	12:30	12:34	12:40	G

WEEKDAY

SEE MAP ON PAGE 27

Light Type=AM **Bold Type=PM** G=garage

Route 4

4 Weekday – North Transfer Point to South Transfer Point



Comes From Route	North Transfer Point	Oak St. and East Washington Ave.	Winnebago St. and Atwood Ave.	Jenifer St. and Ingersoll St.	E. Mifflin St. and N. Pinckney St.	University Ave. and Park St.	Park St. and Haywood Dr.	South Transfer Point	Becomes Route
	8	7	6	5	4	3	2	1	
G	5:20	5:25	5:28	5:31	5:39	5:45	5:50	5:56	4
4	6:00	6:05	6:10	6:13	6:22	6:29	6:36	6:44	4
G	6:30	6:36	6:41	6:44	6:56	7:04	7:11	7:20	4
G	7:00	7:06	7:11	7:14	7:26	7:34	7:41	7:50	4
20	7:30	7:36	7:41	7:44	7:56	8:04	8:11	8:20	4
20	8:00	8:06	8:11	8:14	8:26	8:34	8:41	8:50	4
20	8:30	8:36	8:41	8:44	8:56	9:04	9:11	9:20	4
20	9:00	9:06	9:11	9:14	9:26	9:34	9:41	9:50	4
20	9:30	9:36	9:41	9:44	9:56	10:04	10:11	10:20	4
20	10:00	10:06	10:11	10:14	10:26	10:34	10:41	10:50	4
20	10:30	10:36	10:41	10:44	10:56	11:04	11:11	11:20	4
20	11:00	11:06	11:11	11:14	11:26	11:34	11:41	11:50	4
20	11:30	11:36	11:41	11:44	11:56	12:04	12:11	12:20	4
20	12:00	12:06	12:11	12:14	12:26	12:34	12:41	12:50	4
20	12:30	12:36	12:41	12:44	12:56	1:04	1:11	1:20	4
20	1:00	1:06	1:11	1:13	1:26	1:34	1:41	1:50	4
20	1:30	1:36	1:41	1:44	1:56	2:04	2:11	2:20	4
20	2:00	2:06	2:11	2:14	2:26	2:34	2:41	2:50	4
20	2:30	2:36	2:41	2:44	2:56	3:04	3:11	3:20	4
20	3:00	3:06	3:11	3:14	3:26	3:34	3:41	3:50	4
20	3:30	3:36	3:41	3:45	3:56	4:06	4:15	4:24	4
20	4:00	4:06	4:11	4:15	4:26	4:36	4:45	4:54	4
20	4:30	4:36	4:41	4:45	4:56	5:06	5:15	5:24	4
20	5:00	5:06	5:11	5:15	5:26	5:36	5:45	5:54	4
20	5:30	5:35	5:40	5:44	5:55	6:04	6:12	6:20	G
20	6:00	6:05	6:10	6:14	6:25	6:34	6:42	6:50	4
20	7:00	7:05	7:10	7:14	7:25	7:34	7:42	7:50	4
20	8:00	8:05	8:10	8:14	8:25	8:34	8:42	8:50	4
20	9:00	9:05	9:10	9:14	9:25	9:34	9:42	9:50	4
20	10:00	10:05	10:10	10:14	10:25	10:34	10:42	10:50	4
20	11:00	11:05	11:09	11:12	11:20	11:27	11:32	11:39	G









WEEKDAY

Light Type=AM Bold Type=PM G=garage









SEE MAP ON PAGE 27

Route 4

4 Saturday/Sunday/Holiday – South Transfer Point to North Transfer Point

Comes From Route									Becomes Route
	South Transfer Point	Park St. and Haywood Dr.	Johnson St. and Park St.	W. Main St. and S. Carroll St.	Jenifer St. and Ingersoll St.	Winnebago St. and Atwood Ave.	Oak St. and East Washington Ave.	North Transfer Point	
	1	2	3	4	5	6	7	8	
G	7:00	7:08	7:16	7:25	7:32	7:36	7:42	7:50	21
4	8:00	8:08	8:16	8:25	8:32	8:36	8:42	8:50	21
4	9:00	9:08	9:16	9:25	9:32	9:36	9:42	9:50	21
4	10:00	10:08	10:16	10:25	10:32	10:36	10:42	10:50	21
4	11:00	11:08	11:16	11:25	11:32	11:36	11:42	11:50	21
4	12:00	12:08	12:16	12:25	12:32	12:36	12:42	12:50	21
4	1:00	1:08	1:16	1:25	1:32	1:36	1:42	1:50	21
4	2:00	2:08	2:16	2:25	2:32	2:36	2:42	2:50	21
4	3:00	3:08	3:16	3:25	3:32	3:36	3:42	3:50	21
4	4:00	4:08	4:16	4:25	4:32	4:36	4:42	4:50	21
4	5:00	5:08	5:16	5:25	5:32	5:36	5:42	5:50	21
4	6:00	6:08	6:16	6:25	6:32	6:36	6:42	6:50	21
4	7:00	7:08	7:16	7:25	7:32	7:36	7:42	7:50	21
4	8:00	8:08	8:16	8:25	8:32	8:36	8:42	8:50	21
4	9:00	9:08	9:16	9:25	9:32	9:36	9:42	9:50	21
4	10:00	10:08	10:16	10:25	10:32	10:36	10:42	10:50	G

4 Saturday/Sunday/Holiday – North Transfer Point to South Transfer Point

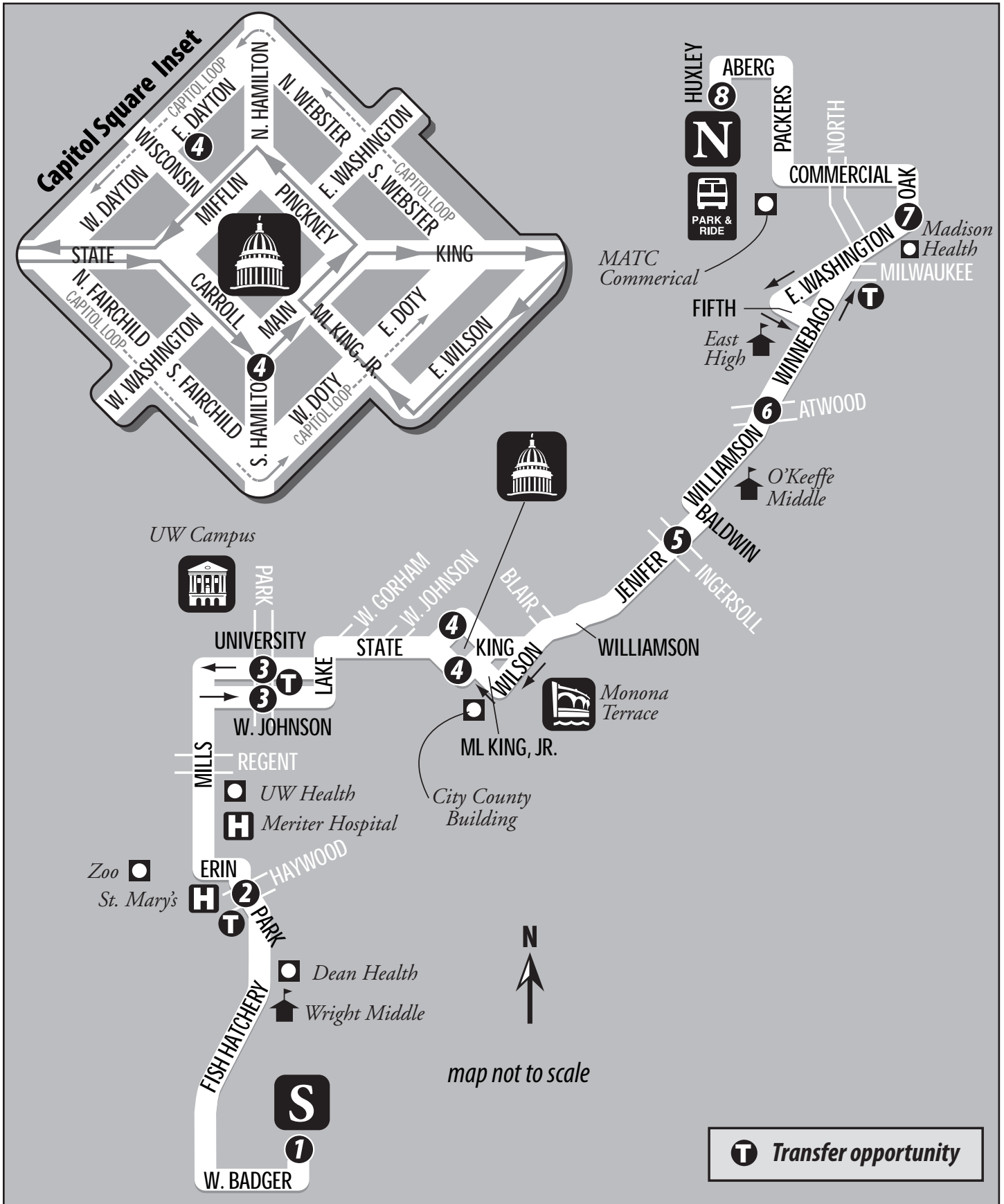
Comes From Route									Becomes Route
	North Transfer Point	Oak St. and East Washington Ave.	Winnebago St. and Atwood Ave.	Jenifer St. and Ingersoll St.	E. Mifflin St. and N. Pinckney St.	University Ave. and Park St.	Park St. and Haywood Dr.	South Transfer Point	
	8	7	6	5	4	3	2	1	
G	6:12	6:17	6:21	6:26	6:34	6:43	6:50	6:56	4
22	7:00	7:06	7:11	7:16	7:25	7:34	7:42	7:50	4
22	8:00	8:06	8:11	8:16	8:25	8:34	8:42	8:50	4
22	9:00	9:06	9:11	9:16	9:25	9:34	9:42	9:50	4
22	10:00	10:06	10:11	10:16	10:25	10:34	10:42	10:50	4
22	11:00	11:06	11:11	11:16	11:25	11:34	11:42	11:50	4
22	12:00	12:06	12:11	12:16	12:25	12:34	12:42	12:50	4
22	1:00	1:06	1:11	1:16	1:25	1:34	1:42	1:50	4
22	2:00	2:06	2:11	2:16	2:25	2:34	2:42	2:50	4
22	3:00	3:06	3:11	3:16	3:25	3:34	3:42	3:50	4
22	4:00	4:06	4:11	4:16	4:25	4:34	4:42	4:50	4
22	5:00	5:06	5:11	5:16	5:25	5:34	5:42	5:50	4
22	6:00	6:06	6:11	6:16	6:25	6:34	6:42	6:50	4
22	7:00	7:06	7:11	7:16	7:25	7:34	7:42	7:50	4
22	8:00	8:06	8:11	8:16	8:25	8:34	8:42	8:50	4
22	9:00	9:06	9:11	9:16	9:25	9:34	9:42	9:50	4
22	10:00	10:06	10:11	10:16	10:25	10:34	10:42	10:50	G

These trips are NOT operated on Sundays or holidays.

These trips are NOT operated on holidays.

Light Type=AM **Bold Type=PM** G=garage

Route 4



Light Type=AM Bold Type=PM G=garage

Route 5

5 Weekday – South Transfer Point to East Transfer Point



Comes From Route	South Transfer Point	Park St. and Haywood Dr.	W. Main St. and S. Carroll St.	Johnson St. and Ingersoll St.	North St. and Dayton St.	East Transfer Point	Becomes Route
	1	2	3	4	5	6	
G	5:30	5:39	5:49	5:57	6:03	6:09	5
5	6:00	6:09	6:19	6:27	6:33	6:39	5
40	6:30	6:39	6:49	6:57	7:03	7:09	5
18	7:00	7:09	7:19	7:27	7:33	7:39	5
18	7:30	7:39	7:49	7:57	8:03	8:09	5
18	8:00	8:09	8:19	8:27	8:33	8:39	5
18	8:30	8:39	8:49	8:57	9:03	9:09	5
18	9:00	9:09	9:19	9:27	9:33	9:39	5
18	9:30	9:39	9:49	9:57	10:03	10:09	5
18	10:00	10:09	10:19	10:27	10:33	10:39	5
18	10:30	10:39	10:49	10:57	11:03	11:09	5
18	11:00	11:09	11:19	11:27	11:33	11:39	5
18	11:30	11:39	11:49	11:57	12:03	12:09	5
18	12:00	12:09	12:19	12:27	12:33	12:39	5
18	12:30	12:39	12:49	12:57	1:03	1:09	5
18	1:00	1:09	1:19	1:27	1:33	1:39	5
18	1:30	1:39	1:49	1:57	2:03	2:09	5
18	2:00	2:09	2:19	2:27	2:33	2:39	5
18	2:30	2:39	2:49	2:57	3:03	3:09	5
18	3:00	3:09	3:19	3:27	3:33	3:39	5
18	3:30	3:39	3:49	3:57	4:03	4:09	5
18	4:00	4:09	4:19	4:27	4:33	4:39	5
18	4:30	4:39	4:49	4:57	5:03	5:09	5
18	5:00	5:09	5:19	5:27	5:33	5:39	5
18	5:30	5:39	5:49	5:57	6:03	6:09	5
18	6:00	6:09	6:19	6:27	6:33	6:39	33
18	6:30	6:39	6:49	6:57	7:03	7:09	5
18	7:30	7:39	7:49	7:57	8:03	8:09	5
18	8:30	8:39	8:49	8:57	9:03	9:09	5
18	9:30	9:39	9:49	9:57	10:03	10:09	5
18	10:30	10:39	10:49	10:57	11:03	11:09	5
40	11:30	11:39	11:49	11:57	12:03	12:09	G


WEEKDAY

SEE MAP ON PAGE 31

Light Type=AM Bold Type=PM G=garage

Route 5

5 Weekday – East Transfer Point to South Transfer Point

Comes From Route	E						S	Becomes Route
	East Transfer Point	North St. and Mifflin St.	E. Gorham St. and Ingersoll St.	Mifflin St. and Pinckney St.	Park St. and Haywood Dr.	South Transfer Point		
	6	5	4	3	2	1		
G	5:15	5:21	5:28	5:34	5:43	5:53	5	
G	5:45	5:51	5:58	6:04	6:13	6:23	4	
5	6:15	6:21	6:28	6:34	6:43	6:53	18	
5	6:45	6:51	6:58	7:04	7:13	7:23	18	
5	7:15	7:21	7:28	7:34	7:43	7:53	18	
5	7:45	7:51	7:58	8:04	8:13	8:23	18	
5	8:15	8:21	8:28	8:34	8:43	8:53	18	
5	8:45	8:51	8:58	9:04	9:13	9:23	18	
5	9:15	9:21	9:28	9:34	9:43	9:53	18	
5	9:45	9:51	9:58	10:04	10:13	10:23	18	
5	10:15	10:21	10:28	10:34	10:43	10:53	18	
5	10:45	10:51	10:58	11:04	11:13	11:23	18	
5	11:15	11:21	11:28	11:34	11:43	11:53	18	
5	11:45	11:51	11:58	12:04	12:13	12:23	18	
5	12:15	12:21	12:28	12:34	12:43	12:53	18	
5	12:45	12:51	12:58	1:04	1:13	1:23	18	
5	1:15	1:21	1:28	1:34	1:43	1:53	18	
5	1:45	1:51	1:58	2:04	2:13	2:23	18	
5	2:15	2:21	2:28	2:34	2:43	2:53	18	
5	2:45	2:51	2:58	3:04	3:13	3:23	18	
5	3:15	3:21	3:28	3:34	3:43	3:53	18	
5	3:45	3:51	3:58	4:04	4:13	4:23	18	
5	4:15	4:21	4:28	4:34	4:43	4:53	18	
5	4:45	4:51	4:58	5:04	5:13	5:23	18	
5	5:15	5:21	5:28	5:34	5:43	5:53	18	
5	5:45	5:51	5:58	6:04	6:13	6:23	18	
5	6:15	6:21	6:28	6:34	6:43	6:53	40	
5	7:15	7:21	7:28	7:34	7:43	7:53	40	
5	8:15	8:21	8:28	8:34	8:43	8:53	40	
5	9:15	9:21	9:28	9:34	9:43	9:53	40	
5	10:15	10:21	10:28	10:34	10:43	10:53	40	
5	11:15	11:21	11:28	11:34	11:43	11:53	40	


WEEKDAY

Light Type=AM **Bold Type=PM** G=garage


SEE MAP ON PAGE 31

Route 5

5 Saturday/Sunday/Holiday – South Transfer Point to East Transfer Point

	S South Transfer Point	Park St. and Haywood Dr.	 W. Main St. and S. Carroll St.	Johnson St. and Ingersoll St.	North St. and Dayton St.	E East Transfer Point	Becomes Route
	1	2	3	4	5	6	
G	7:00	7:08	7:18	7:26	7:32	7:38	16
18	8:00	8:08	8:18	8:26	8:32	8:38	16
18	9:00	9:08	9:18	9:26	9:32	9:38	16
18	10:00	10:08	10:18	10:26	10:32	10:38	16
18	11:00	11:08	11:18	11:26	11:32	11:38	16
18	12:00	12:08	12:18	12:26	12:32	12:38	16
18	1:00	1:08	1:18	1:26	1:32	1:38	16
18	2:00	2:08	2:18	2:26	2:32	2:38	16
18	3:00	3:08	3:18	3:26	3:32	3:38	16
18	4:00	4:08	4:18	4:26	4:32	4:38	16
18	5:00	5:08	5:18	5:26	5:32	5:38	16
18	6:00	6:08	6:18	6:26	6:32	6:38	16
18	7:00	7:08	7:18	7:26	7:32	7:38	16
18	8:00	8:08	8:18	8:26	8:32	8:38	16
18	9:00	9:08	9:18	9:26	9:32	9:38	16
18	10:00	10:08	10:18	10:26	10:32	10:38	16

5 Saturday/Sunday/Holiday – East Transfer Point to South Transfer Point

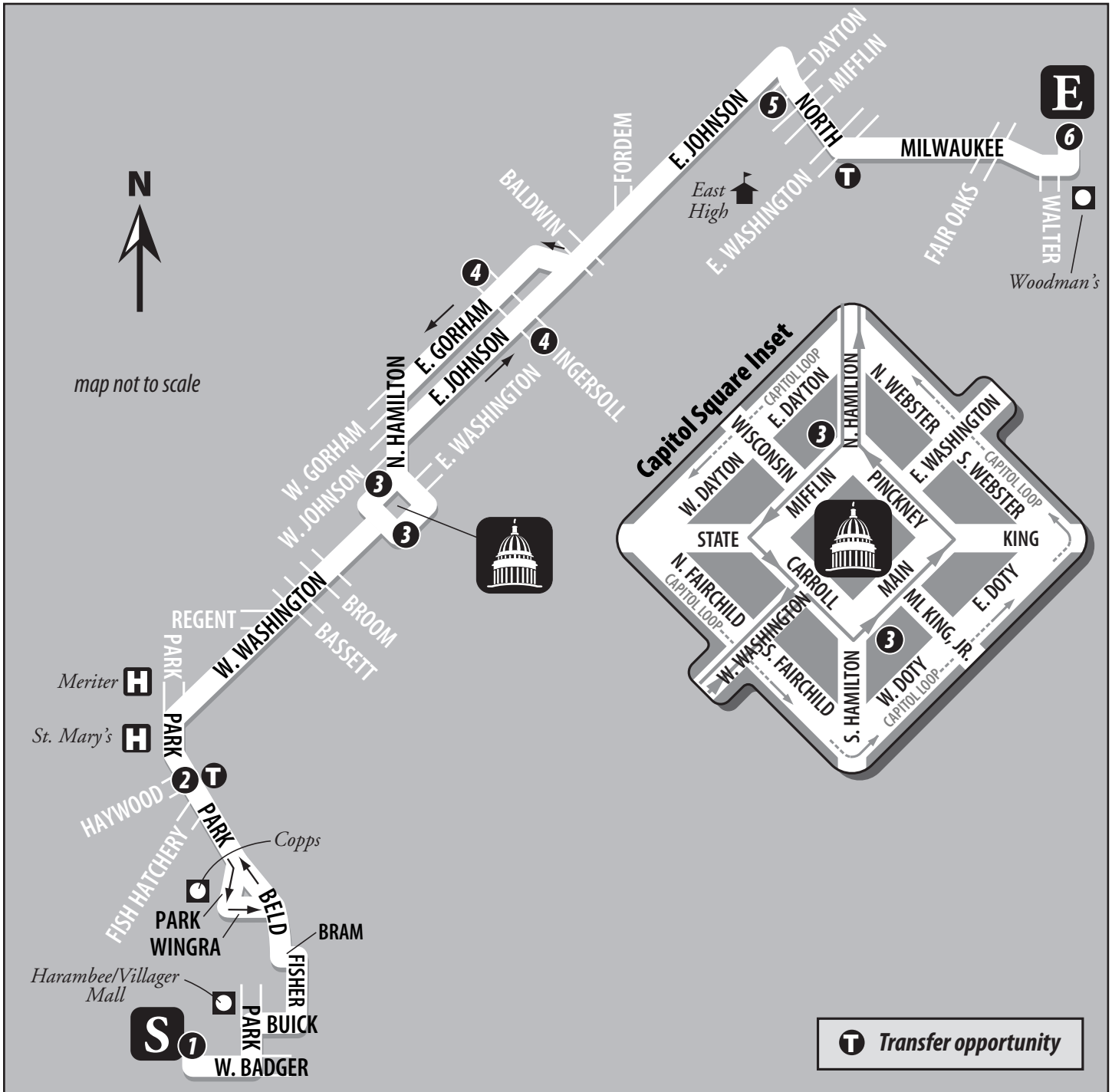
	E East Transfer Point	North St. and Mifflin St.	E. Gorham St. and Ingersoll St.	 Mifflin St. and Pinckney St.	Park St. and Haywood Dr.	S South Transfer Point	Becomes Route
	6	5	4	3	2	1	
G	6:45	6:51	6:58	7:04	7:13	7:23	18
32	7:45	7:51	7:58	8:04	8:13	8:23	18
32	8:45	8:51	8:58	9:04	9:13	9:23	18
32	9:45	9:51	9:58	10:04	10:13	10:23	18
32	10:45	10:51	10:58	11:04	11:13	11:23	18
32	11:45	11:51	11:58	12:04	12:13	12:23	18
32	12:45	12:51	12:58	1:04	1:13	1:23	18
32	1:45	1:51	1:58	2:04	2:13	2:23	18
32	2:45	2:51	2:58	3:04	3:13	3:23	18
32	3:45	3:51	3:58	4:04	4:13	4:23	18
32	4:45	4:51	4:58	5:04	5:13	5:23	18
32	5:45	5:51	5:58	6:04	6:13	6:23	18
32	6:45	6:51	6:58	7:04	7:13	7:23	18
32	7:45	7:51	7:58	8:04	8:13	8:23	18
32	8:45	8:51	8:58	9:04	9:13	9:23	18
32	9:45	9:51	9:58	10:04	10:13	10:23	G

These trips are NOT operated on Sundays or holidays.

These trips are NOT operated on holidays.

Light Type=AM **Bold Type=PM** G=garage

Route 5



Route 6

6 Weekday – West Transfer Point to East Towne Mall - City View Drive

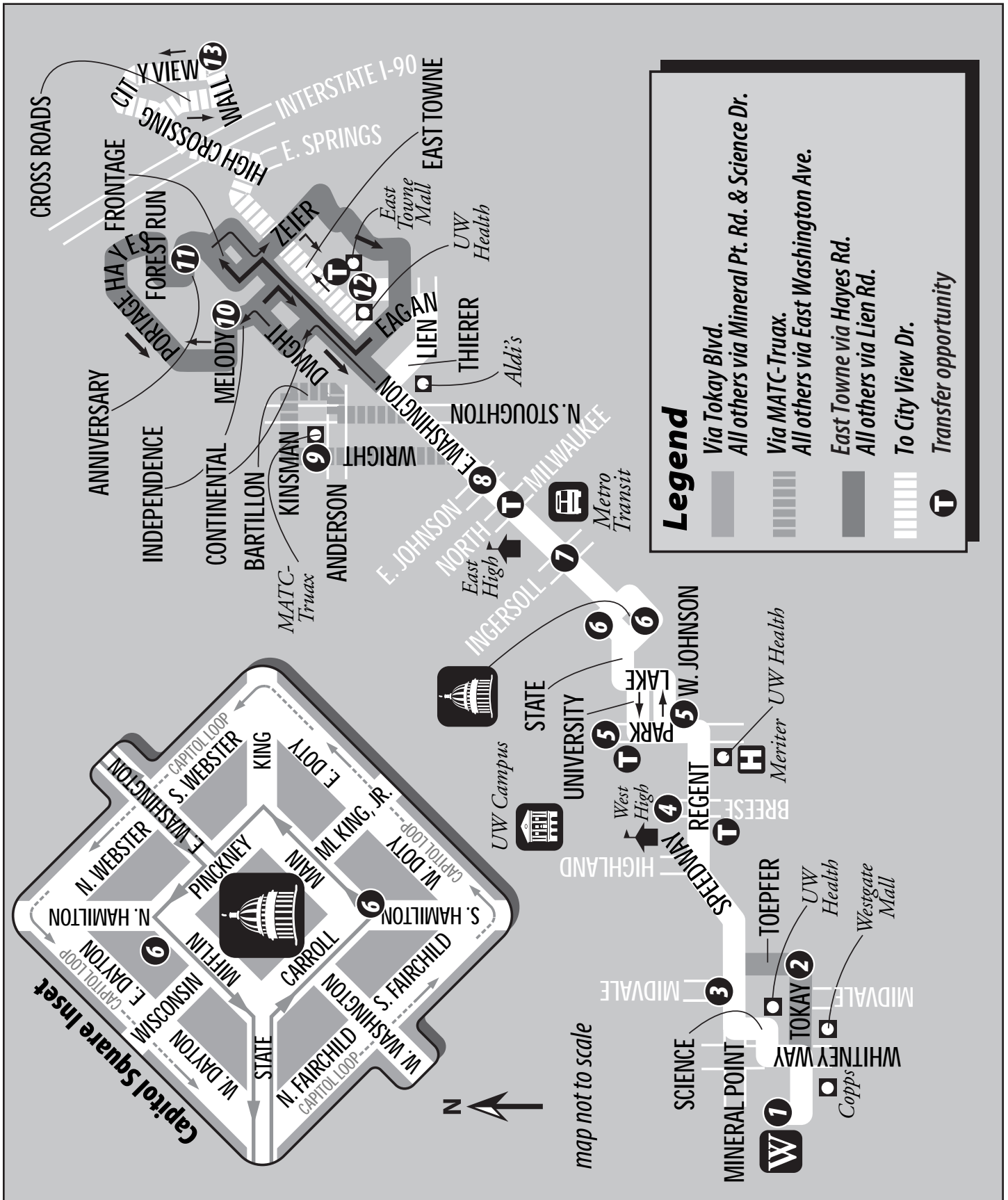


Comes From Route	West Transfer Point	Mineral Point Rd. and Midvale Blvd.	Toepfer Ave. and Tokay Blvd.	Regent St. and Breese Ter.	Johnson St. and Park St.	Main St. and Carroll St.	East Washington Ave. and Ingersoll St.	East Washington Ave. and E. Johnson St.	Wright St. and MATC Truax	Melody Ln. and Independence Ln.	Forest Run and Anniversary Ln.	East Towne Mall	Wall St. and City View Dr.	Becomes Route
	1	3	2	4	5	6	7	8	9	10	11	12	13	
G	5:30 T	--	5:35	5:41	5:46	5:55 P*	6:00	6:07	6:12	6:22	6:28	--	6:34 @	6
G	5:45 M	5:50	--	5:56	6:01	6:10 L	6:15	6:22	--	--	--	6:32	--	6
6	6:00 T	--	6:05	6:11	6:16	6:25 P*	6:30	6:37	6:42	6:52	6:58	--	7:04 @	6
6	6:15 M	6:21	--	6:27	6:34	6:45 L	6:51	6:59	7:05	--	--	7:16	--	6
73	6:30 T	--	6:36	6:42	6:49	7:00 P*	7:06	7:14	7:20	7:31	7:37	--	7:43 @	6
G	6:45 M	6:51	--	6:57	7:04	7:15	This trip continues as Route 25 to American Center							25
67	7:00 T	--	7:06	7:12	7:19	7:30 L	7:36	7:44	7:50	--	--	8:01	--	6
67	7:15 M	7:21	--	7:27	7:34	7:45 P	7:51	7:59	--	8:10	8:16	8:23	8:30	6
67	7:30 T	--	7:36	7:42	7:49	8:00 L	8:06	8:14	8:20	--	--	8:31	--	G
67	7:45 M	7:51	--	7:57	8:04	8:15 P	8:21	8:29	--	8:40	8:46	8:53	--	G
67	8:00 T	--	8:06	8:12	8:19	8:30 L	8:36	8:44	8:50	--	--	9:01	--	6
67	8:15 M	8:21	--	8:27	8:34	8:45 P	8:51	8:59	9:05	9:16	9:22	9:29	9:36	6
67	8:30 T	--	8:36	8:42	8:49	9:00 L	9:06	9:14	9:20	--	--	9:31	--	NA
67	8:45 M	8:51	--	8:57	9:04	9:15 P	9:21	9:29	--	9:40	9:46	9:53	--	G
67	9:00 T	--	9:06	9:12	9:19	9:30 L	9:36	9:44	9:50	--	--	10:01	--	6
67	9:30 M	9:36	--	9:42	9:49	10:00 L	10:06	10:14	10:20	--	--	10:31	10:38	6
67	10:00 T	--	10:06	10:12	10:19	10:30 P	10:36	10:44	--	10:55	11:01	11:08	--	6
67	10:30 M	10:36	--	10:42	10:49	11:00 L	11:06	11:14	11:20	--	--	11:31	11:38	6
67	11:00 T	--	11:06	11:12	11:19	11:30 P	11:36	11:44	--	11:55	12:01	12:08	--	6
67	11:30 M	11:36	--	11:42	11:49	12:00 L	12:06	12:14	12:20	--	--	12:31	--	6
67	12:00 T	--	12:06	12:12	12:19	12:30 L	12:36	12:44	12:50	--	--	1:01	1:08	6
67	12:30 M	12:36	--	12:42	12:49	1:00 P	1:06	1:14	--	1:25	1:31	1:38	--	6
67	1:00 T	--	1:06	1:12	1:19	1:30 L	1:36	1:44	1:50	--	--	2:01	2:08	6
67	1:30 M	1:36	--	1:42	1:49	2:00 P	2:06	2:14	2:20	2:31	2:37	2:44	--	6
67	2:00 T	--	2:06	2:12	2:19	2:30 L	2:36	2:44	2:50	--	--	3:01	3:08	6
67	2:30 M	2:36	--	2:42	2:49	3:00 P	3:06	3:14	--	3:25	3:31	3:38	--	6
67	3:00 T	--	3:06	3:12	3:19	3:30 L	3:36	3:44	3:50	--	--	4:01	4:08	6
67	3:30 M	3:36	--	3:42	3:49	4:00 P	4:06	4:14	4:20	4:31	4:37	4:44	--	6
51	3:45 T	--	3:51	3:57	4:04	4:15 P	4:21	4:29	--	4:40	4:46	4:53	--	6
67	4:00 M	4:06	--	4:12	4:19	4:30 L	4:36	4:44	4:50	--	--	5:01	5:08	6
67	4:15 T	--	4:21	4:27	4:34	4:45 P	4:51	4:59	--	5:10	5:16	5:23	--	G
67	4:30 M	4:36	--	4:42	4:49	5:00 L	5:06	5:14	5:20	--	--	5:31	--	6
67	4:45 T	--	4:51	4:57	5:04	5:15 P	5:21	5:29	--	5:40	5:46	5:53	--	G
67	5:00 M	5:06	--	5:12	5:19	5:30 L	5:36	5:44	5:50	--	--	6:01	6:08	6
67	5:15 T	--	5:21	5:27	5:34	5:45 P*	5:51	5:59	--	6:10	6:16	--	--	G
67	5:30 M	5:36	--	5:42	5:49	6:00 P	6:06	6:14	--	6:25	6:31	6:38	--	6
67	6:00 T	--	6:06	6:12	6:19	6:30 L	6:36	6:44	6:50	--	--	7:01	7:08	6
67	6:30 M	6:36	--	6:42	6:47	6:56 P	7:02	7:09	7:14	7:24	7:30	7:37	--	6
67	7:00 T	--	7:06	7:12	7:17	7:26 P	7:32	7:39	7:44	7:54	8:00	8:06	8:13	6
67	7:30 M	7:36	--	7:42	7:47	7:56 P	8:02	8:09	--	8:19	8:25	8:31	--	6
67	8:00 T	--	8:06	8:12	8:17	8:26 P	8:32	8:39	8:44	8:54	9:00	9:06	9:13	6
67	8:30 M	8:36	--	8:42	8:47	8:56 P*	9:02	9:09	--	9:19	9:25	--	--	G
67	9:00 T	--	9:05	9:11	9:16	9:24 L	9:28	9:34	9:38	--	--	9:47	9:53	6
67	9:30 M	9:35	--	9:41	9:46	9:54 P	9:58	10:04	--	10:13	10:18	10:24	--	6
67	10:00 T	--	10:05	10:11	10:16	10:24 L	10:28	10:34	10:38	--	--	10:47	10:53	6
67	10:30 M	10:35	--	10:41	10:46	10:52 P*	10:56	11:02	--	11:11	11:16	--	--	G
67	11:00 T	--	11:05	11:11	11:16	11:22	11:26	--	--	--	--	--	--	G
67	11:30 M	11:35	--	11:41	11:46	11:52 P*	11:56	12:02	--	12:11	12:16	--	--	G

- T Via Tokay Blvd.
- M Via Mineral Point Rd. & Science Dr.
- P Bus travels from Capitol Square via Hayes Loop
- L Bus travels from Capitol Square via Lien Rd.
- * Bus does NOT serve East Towne Mall
- @ Bus serves East Towne Mall inbound from City View Loop

Light Type=AM Bold Type=PM G=garage

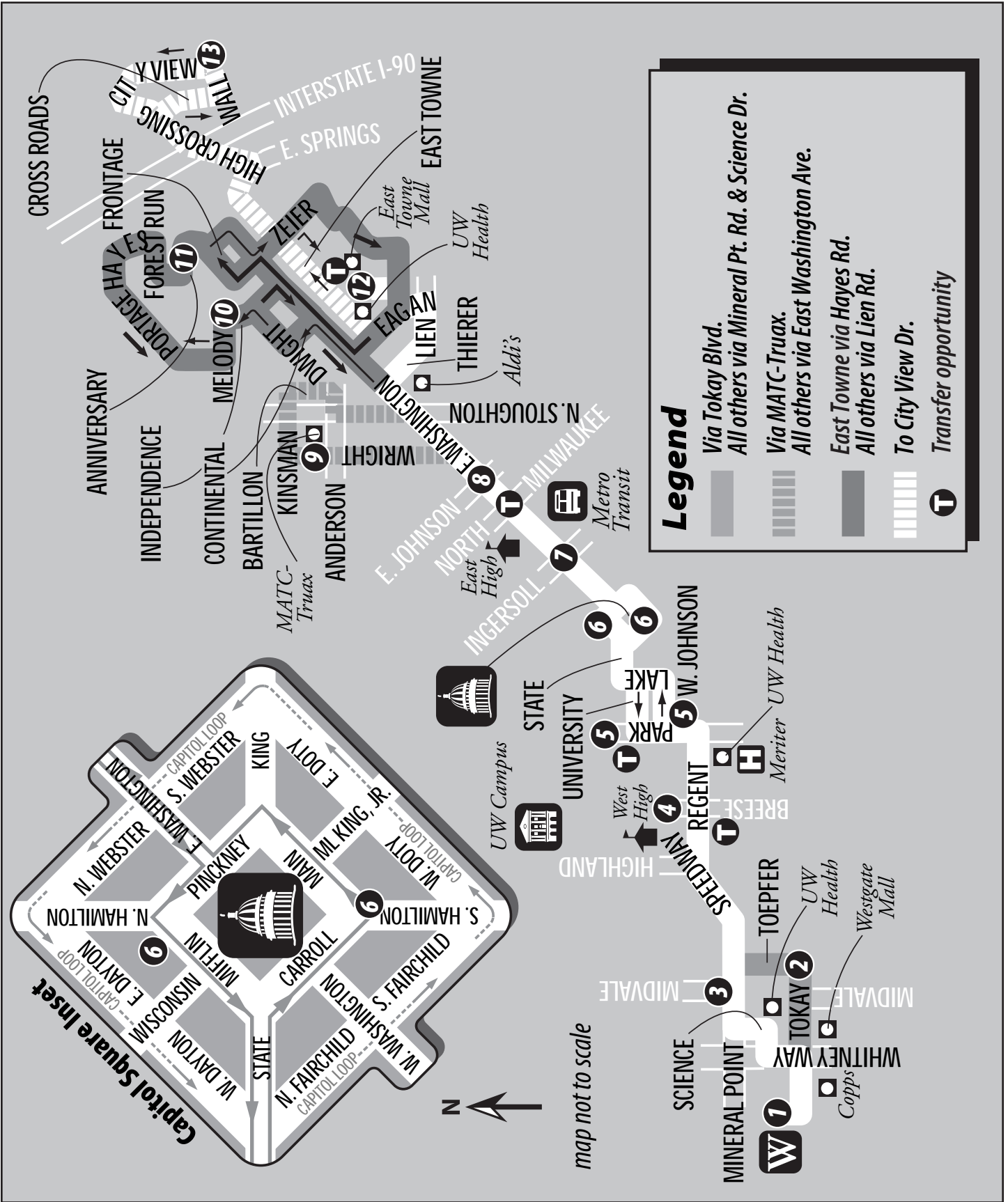
Route 6 Weekday Map



Route 6

Weekday Map

WEEKDAY



Route 6

6 Weekday – City View Drive - East Towne Mall to West Transfer Point



Comes From Route	Wall St. and City View Dr.	East Towne Mall	Forest Run and Anniversary Ln.	Melody Ln. and Independence Ln.	Wright St. and MATC Truax	East Washington Ave. and E. Johnson St.	East Washington Ave. and Ingersoll St.	Mifflin St. and Pinckney St.	Park St. and University Ave.	Regent St. and Breese Ter.	Mineral Point Rd. and Midvale Ave.	Toepfer Ave. and Tokay Blvd.	West Transfer Point	Becomes Route
	13	12	11	10	9	7	8	6	5	4	3	2	1	
G	--	--	5:04	5:10	--	5:19	5:25	5:30M	5:36	5:42	5:48	--	5:54	6
G	--	--	--	--	5:30	5:34	5:40	5:45T	5:51	5:57	--	6:03	6:09	6
G	--	--	5:34	5:40	--	5:49	5:55	6:00M	6:06	6:12	6:18	--	6:24	67
G	--	--	--	--	6:00	6:04	6:10	6:15T	6:21	6:27	--	6:33	6:39	67
G	--	--	5:57	6:04	--	6:13	6:20	6:26M	6:34	6:40	6:47	--	6:54	67
G	--	--	--	--	6:23	6:28	6:35	6:41T	6:49	6:55	--	7:02	7:09	67
G	6:09	6:16P	6:22	6:30	--	6:41	6:49	6:56M	7:04	7:10	7:17	--	7:24	67
6	--	6:40L	--	--	6:51	6:56	7:04	7:11T	7:19	7:25	--	7:32	7:39	67
6	6:39	6:46P	6:52	7:00	--	7:11	7:19	7:26M	7:34	7:40	7:47	--	7:54	67
G	--	--	7:02	7:10	7:21	7:26	7:34	7:41T	7:49	7:55	--	8:02	8:09	67
6	7:09	7:16P	7:22	7:30	--	7:41	7:49	7:56M	8:04	8:10	8:17	--	8:24	67
6	--	7:26P	7:32	7:40	7:51	7:56	8:04	8:11T	8:19	8:25	--	8:32	8:39	37
6	7:48	7:55L	--	--	8:06	8:11	8:19	8:26M	8:34	8:40	8:47	--	8:54	67
6	--	8:12P	8:18	8:26	8:37	8:41	8:49	8:55T	9:04	9:10	--	9:17	9:24	67
6	8:40	8:48P	8:54	9:01	--	9:11	9:19	9:25M	9:34	9:40	9:47	--	9:54	67
6	--	9:13P	9:19	9:26	9:37	9:41	9:49	9:55T	10:04	10:10	--	10:17	10:24	67
6	9:47	9:55L	--	--	10:07	10:11	10:19	10:25M	10:34	10:40	10:47	--	10:54	67
6	--	10:18P	10:24	10:31	--	10:41	10:49	10:55T	11:04	11:10	--	11:17	11:24	67
6	10:47	10:55L	--	--	11:07	11:11	11:19	11:25M	11:34	11:40	11:47	--	11:54	67
6	--	11:18P	11:24	11:31	--	11:41	11:49	11:55T	12:04	12:10	--	12:17	12:24	67
6	11:47	11:55L	--	--	12:07	12:11	12:19	12:25M	12:34	12:40	12:47	--	12:54	67
6	--	12:25L	--	--	12:37	12:41	12:49	12:55T	1:04	1:10	--	1:17	1:24	67
6	--	12:48P	12:54	1:01	--	1:11	1:19	1:25M	1:34	1:40	1:47	--	1:54	67
6	1:17	1:25L	--	--	1:37	1:41	1:49	1:55T	2:04	2:10	--	2:17	2:24	67
6	--	1:48P	1:54	2:01	--	2:11	2:19	2:25M	2:34	2:40	2:47	--	2:54	67
6	2:13	2:21L	--	--	2:33	2:37	2:45	2:51T	3:03	3:10	--	3:17	3:24	67
G	--	2:29P	2:35	2:42	--	2:52	3:00	3:06M	3:18	3:25	3:32	--	3:39	67
6	--	2:51L	--	--	3:03	3:07	3:15	3:21T	3:33	3:40	--	3:47	3:54	67
G	--	--	--	--	--	--	3:30	3:36M	3:48	3:55	4:02	--	4:09	67
6	3:13	3:21L	--	--	3:33	3:37	3:45	3:51T	4:03	4:10	--	4:17	4:24	67
G	--	3:29P	3:35	3:42	--	3:52	4:00	4:06M	4:18	4:25	4:32	--	4:39	67
6	--	3:51L	--	--	4:03	4:07	4:15	4:21T	4:33	4:40	--	4:47	4:54	67
G	--	3:59P	4:05	4:12	--	4:22	4:30	4:36M	4:48	4:55	5:02	--	5:09	67
6	4:13	4:21L	--	--	4:33	4:37	4:45	4:51T	5:03	5:10	--	5:17	5:24	67
25	--	--	--	--	--	--	--	5:10M	5:22	5:27	5:34	--	5:41	G
6	--	4:51L	--	--	5:03	5:07	5:15	5:21T	5:33	5:40	--	5:47	5:54	67
6	--	5:03P	5:09	5:16	--	5:26	5:34	5:40M	5:49	5:55	6:02	--	6:09	G
6	5:17	5:25L	--	--	5:37	5:41	5:49	5:55T	6:04	6:10	--	6:17	6:24	67
6	--	5:48P	5:54	6:01	--	6:11	6:19	6:25M	6:34	6:40	6:47	--	6:54	67
6	6:17	6:25L	--	--	6:37	6:41	6:49	6:55T	7:04	7:10	--	7:17	7:24	67
6	--	6:48P	6:54	7:01	--	7:11	7:19	7:25M	7:34	7:40	7:47	--	7:54	67
6	7:24	7:31L	--	--	7:41	7:45	7:51	7:57T	8:05	8:11	--	8:17	8:24	67
6	--	7:56P	8:01	8:07	--	8:16	8:22	8:28M	8:36	8:42	8:48	--	8:54	67
6	8:24	8:31L	--	--	8:41	8:45	8:51	8:57T	9:05	9:11	--	9:17	9:24	67
6	--	8:49P	8:55	9:01	9:11	9:15	9:21	9:27M	9:35	9:41	9:47	--	9:54	67
6	9:26	9:33L	--	--	9:43	9:47	9:53	9:59T	10:06	10:12	--	10:18	10:24	67
6	9:56	10:03L	--	--	10:13	10:17	10:23	10:29M	10:36	10:42	10:48	--	10:54	67
6	--	10:28P	10:33	10:39	--	10:47	10:53	10:59T	11:06	11:12	--	11:18	11:24	67
6	10:56	11:03L	--	--	11:13	11:17	11:23	11:29M	11:36	11:42	11:48	--	11:54	G

WEEKDAY

- T Via Tokay Blvd.
- M Via Mineral Point Rd. & Science Dr.
- P Bus travels from Capitol Square via Hayes Loop
- L Bus travels from East Towne Mall via Lien Rd.

Route 6

6 Saturday/Sunday/Holiday – West Transfer Point to City View Drive



Comes From Route	West Transfer Point	Mineral Point Rd. and Midvale Ave.	Regent St. and Breese Ter.	Johnson St. and Park St.	Main St. and Carroll St.	East Washington Ave. and Ingersoll St.	East Washington Ave. and E. Johnson St.	Wright St. and MATC Truax	Melody Ln. and Independence Ln.	Forest Run and Anniversary Ln.	East Towne Mall	Wall St. and City View Dr.	Becomes Route
	1	2	4	5	6	7	8	9	10	11	12	13	
G	6:30	6:36	6:43	6:49	7:01 L	7:07	7:14	7:19	--	--	7:29	7:36	6
67	7:30	7:36	7:43	7:49	8:01 P	8:07	8:14	--	8:24	8:30	8:36	8:43	6
67	8:30	8:36	8:43	8:49	9:01 L	9:07	9:14	9:19	--	--	9:29	9:36	6
67	9:30	9:36	9:43	9:49	10:01 P	10:07	10:14	--	10:24	10:30	10:36	10:43	6
67	10:30	10:36	10:43	10:49	11:01 L	11:07	11:14	11:19	--	--	11:29	11:36	6
67	11:30	11:36	11:43	11:49	12:01 P	12:07	12:14	--	12:24	12:30	12:36	12:43	6
67	12:30	12:36	12:43	12:49	1:01 L	1:07	1:14	1:19	--	--	1:29	1:36	6
67	1:30	1:36	1:43	1:49	2:01 P	2:07	2:14	--	2:24	2:30	2:36	2:43	6
67	2:30	2:36	2:43	2:49	3:01 L	3:07	3:14	3:19	--	--	3:29	3:36	6
67	3:30	3:36	3:43	3:49	4:01 P	4:07	4:14	--	4:24	4:30	4:36	4:43	6
67	4:30	4:36	4:43	4:49	5:01 L	5:07	5:14	5:19	--	--	5:29	5:36	6
67	5:30	5:36	5:43	5:49	6:01 P	6:07	6:14	--	6:24	6:30	6:36	6:43	6
67	6:30	6:36	6:43	6:49	7:01 P	7:07	7:14	--	7:24	7:30	7:36	7:43	6
67	7:30	7:36	7:43	7:49	8:01 P	8:07	8:14	--	8:24	8:30	8:36	8:43	6
67	8:30	8:36	8:43	8:49	9:01 L	9:07	9:14	9:19	--	--	9:29	9:36	6
67	9:30	9:36	9:41	9:45	9:55 P	9:59	10:05	10:09	10:17	10:23	--	--	G
67	10:30	10:36	10:41	10:45	10:55	10:59	11:05	11:09	--	--	--	--	G

HOLIDAY

SUNDAY

SATURDAY

6 Saturday/Sunday/Holiday – City View Drive to West Transfer Point



Comes From Route	Wall St. and City View Dr.	East Towne Mall	Forest Run and Anniversary Ln.	Melody Ln. and Independence Ln.	Wright St. and MATC Truax	East Washington Ave. and E. Johnson St.	East Washington Ave. and Ingersoll St.	Mifflin St. and Pinckney St.	Park St. and University Ave.	Regent St. and Breese Ter.	Mineral Point Rd. and Midvale Ave.	West Transfer Point	Becomes Route
	13	12	11	10	9	8	7	6	5	4	2	1	
G	--	--	5:56 P	6:02	6:09	6:14	6:21	6:27	6:36	6:41	6:48	6:54	67
G	--	--	6:56 P	7:02	7:09	7:14	7:21	7:27	7:36	7:41	7:48	7:54	67
6	7:44	7:51 P	7:57	8:03	--	8:14	8:21	8:27	8:36	8:41	8:48	8:54	67
6	8:53	9:00 L	--	--	9:09	9:14	9:21	9:27	9:36	9:41	9:48	9:54	67
6	9:44	9:51 P	9:57	10:03	--	10:14	10:21	10:27	10:36	10:41	10:48	10:54	67
6	10:53	11:00 L	--	--	11:09	11:14	11:21	11:27	11:36	11:41	11:48	11:54	67
6	11:44	11:51 P	11:57	12:03	--	12:14	12:21	12:27	12:36	12:41	12:48	12:54	67
6	12:53	1:00 L	--	--	1:09	1:14	1:21	1:27	1:36	1:41	1:48	1:54	67
6	1:44	1:51 P	1:57	2:03	--	2:14	2:21	2:27	2:36	2:41	2:48	2:54	67
6	2:53	3:00 L	--	--	3:09	3:14	3:21	3:27	3:36	3:41	3:48	3:54	67
6	3:44	3:51 P	3:57	4:03	--	4:14	4:21	4:27	4:36	4:41	4:48	4:54	67
6	4:53	5:00 L	--	--	5:09	5:14	5:21	5:27	5:36	5:41	5:48	5:54	67
6	5:44	5:51 P	5:57	6:03	--	6:14	6:21	6:27	6:36	6:41	6:48	6:54	67
6	6:53	7:00 L	--	--	7:09	7:14	7:21	7:27	7:36	7:41	7:48	7:54	67
6	7:53	8:00 L	--	--	8:09	8:14	8:21	8:27	8:36	8:41	8:48	8:54	67
6	8:53	9:00 L	--	--	9:09	9:14	9:21	9:27	9:36	9:41	9:48	9:54	67
6	9:44	9:51 P	9:57	10:03	--	10:14	10:21	10:27	10:36	10:41	10:48	10:54	G

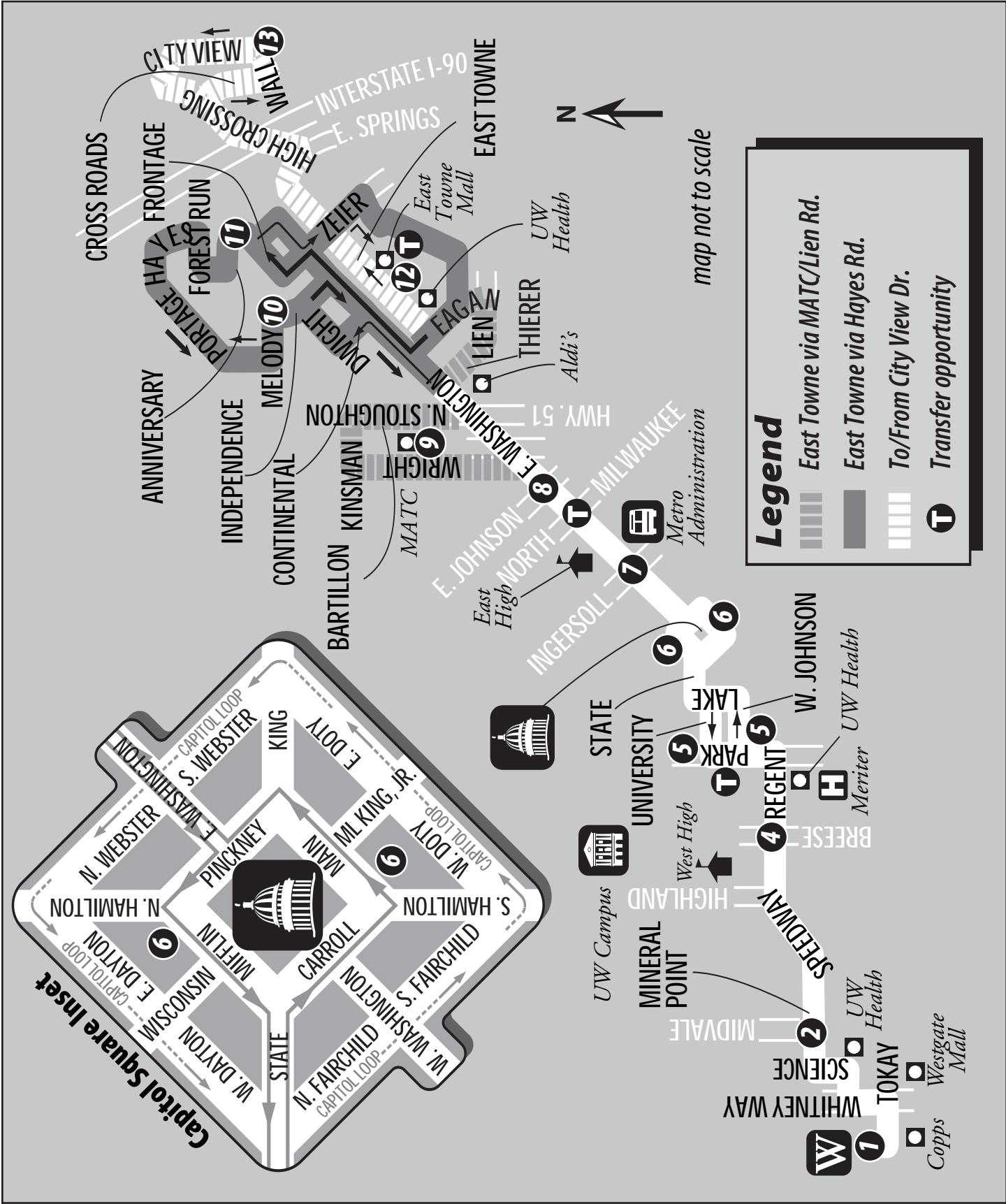
These trips are NOT operated on Sundays or holidays.

These trips are NOT operated on holidays.

L Bus travels via Lien Rd.
P Bus travels via Hayes Loop

Light Type=AM **Bold Type=PM** G=garage






Route 6 Saturday/Sunday/Holiday Map



SATURDAY SUNDAY HOLIDAY

Route 7

7 Sat/Sun/Holiday – West Transfer Point to East Transfer Point

									
Comes From Route	West Transfer Point	Toepfer Ave. and Tokay Blvd.	Monroe St. and Glenway St.	Johnson St. and Park St.	Main St. and Carroll St.	Jenifer St. and Ingersoll St.	Atwood Ave. and Winnebago St.	East Transfer Point	Becomes Route
	1	2	3	4	5	6	7	8	
G	6:30	-:-	6:37	6:46	6:53	6:58	7:03	7:11	30
G	7:00	7:06	-:-	7:16	7:23	7:28	7:33	7:41	30
G	7:30	-:-	7:37	7:46	7:53	7:58	8:03	8:11	30
2	8:00	8:06	-:-	8:16	8:23	8:28	8:33	8:41	30
2	8:30	-:-	8:37	8:46	8:53	8:58	9:03	9:11	30
2	9:00	9:06	-:-	9:16	9:23	9:28	9:33	9:41	30
2	9:30	-:-	9:37	9:46	9:53	9:58	10:03	10:11	30
2	10:00	10:06	-:-	10:16	10:23	10:28	10:33	10:41	30
2	10:30	-:-	10:37	10:46	10:53	10:58	11:03	11:11	30
2	11:00	11:06	-:-	11:16	11:23	11:28	11:33	11:41	30
2	11:30	-:-	11:37	11:46	11:53	11:58	12:03	12:11	30
2	12:00	12:06	-:-	12:16	12:23	12:28	12:33	12:41	30
2	12:30	-:-	12:37	12:46	12:53	12:58	1:03	1:11	30
2	1:00	1:06	-:-	1:16	1:23	1:28	1:33	1:41	30
2	1:30	-:-	1:37	1:46	1:53	1:58	2:03	2:11	30
2	2:00	2:06	-:-	2:16	2:23	2:28	2:33	2:41	30
2	2:30	-:-	2:37	2:46	2:53	2:58	3:03	3:11	30
2	3:00	3:06	-:-	3:16	3:23	3:28	3:33	3:41	30
2	3:30	-:-	3:37	3:46	3:53	3:58	4:03	4:11	30
2	4:00	4:06	-:-	4:16	4:23	4:28	4:33	4:41	30
2	4:30	-:-	4:37	4:46	4:53	4:58	5:03	5:11	30
2	5:00	5:06	-:-	5:16	5:23	5:28	5:33	5:41	30
2	5:30	-:-	5:37	5:46	5:53	5:58	6:03	6:11	30
2	6:00	6:06	-:-	6:16	6:23	6:28	6:33	6:41	30
2	6:30	-:-	6:37	6:46	6:53	6:58	7:03	7:11	30
2	7:00	7:06	-:-	7:16	7:23	7:28	7:33	7:41	30
2	7:30	-:-	7:37	7:46	7:53	7:58	8:03	8:11	30
2	8:00	8:06	-:-	8:16	8:23	8:28	8:33	8:41	30
2	8:30	-:-	8:37	8:46	8:53	8:58	9:03	9:11	30
2	9:00	9:06	-:-	9:16	9:23	9:28	9:33	9:41	30
2	9:30	-:-	9:37	9:46	9:53	9:58	10:03	10:11	G
2	10:00	10:06	-:-	10:16	10:23	10:28	10:33	10:41	G
2	10:30	-:-	10:36	10:43	10:50	-:-	-:-	-:-	G

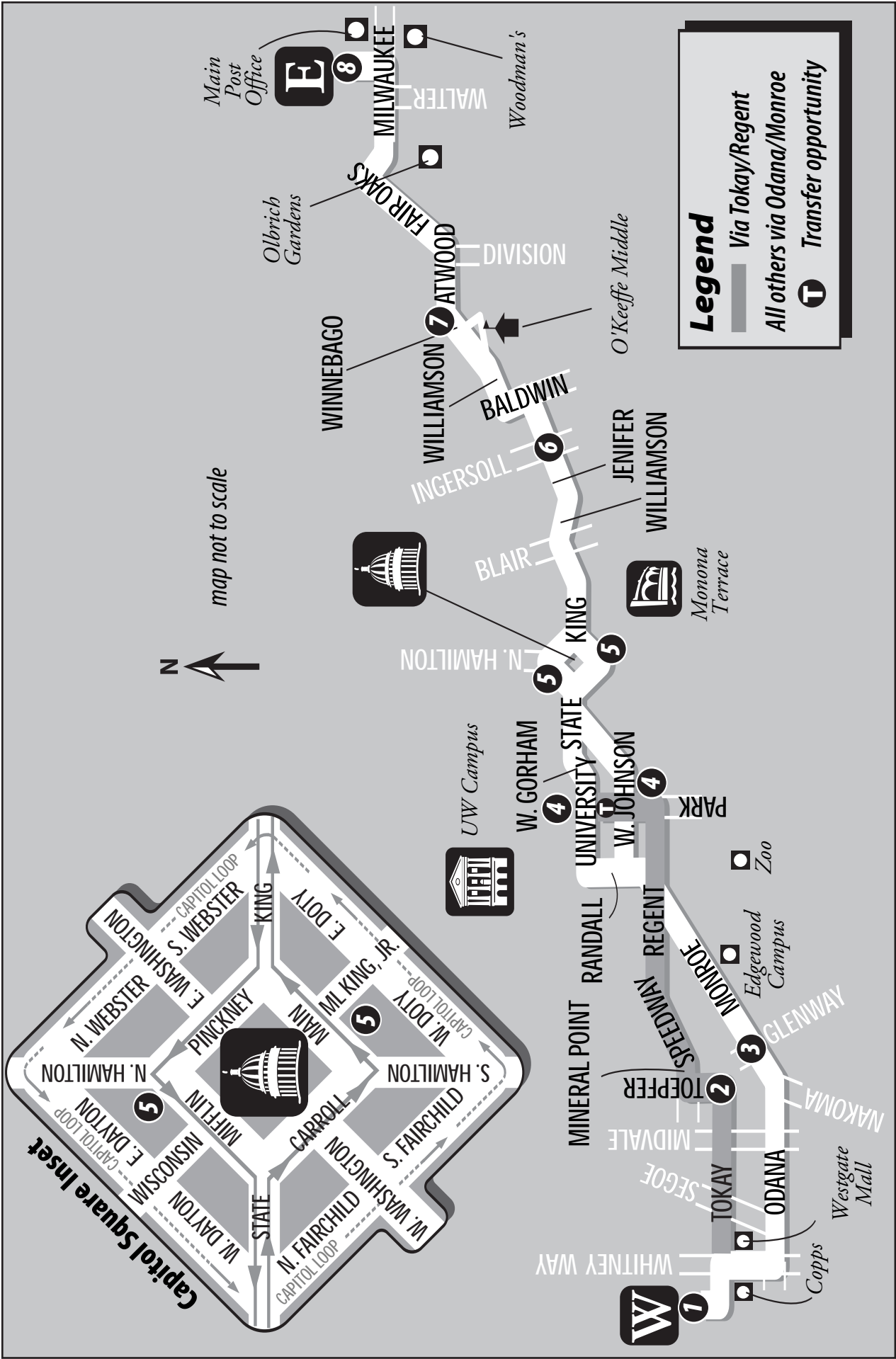
These trips are NOT operated on Sundays or holidays.

These trips are NOT operated on holidays.

Light Type=AM **Bold Type=PM** G=garage

SATURDAY SUNDAY HOLIDAY

Route 7

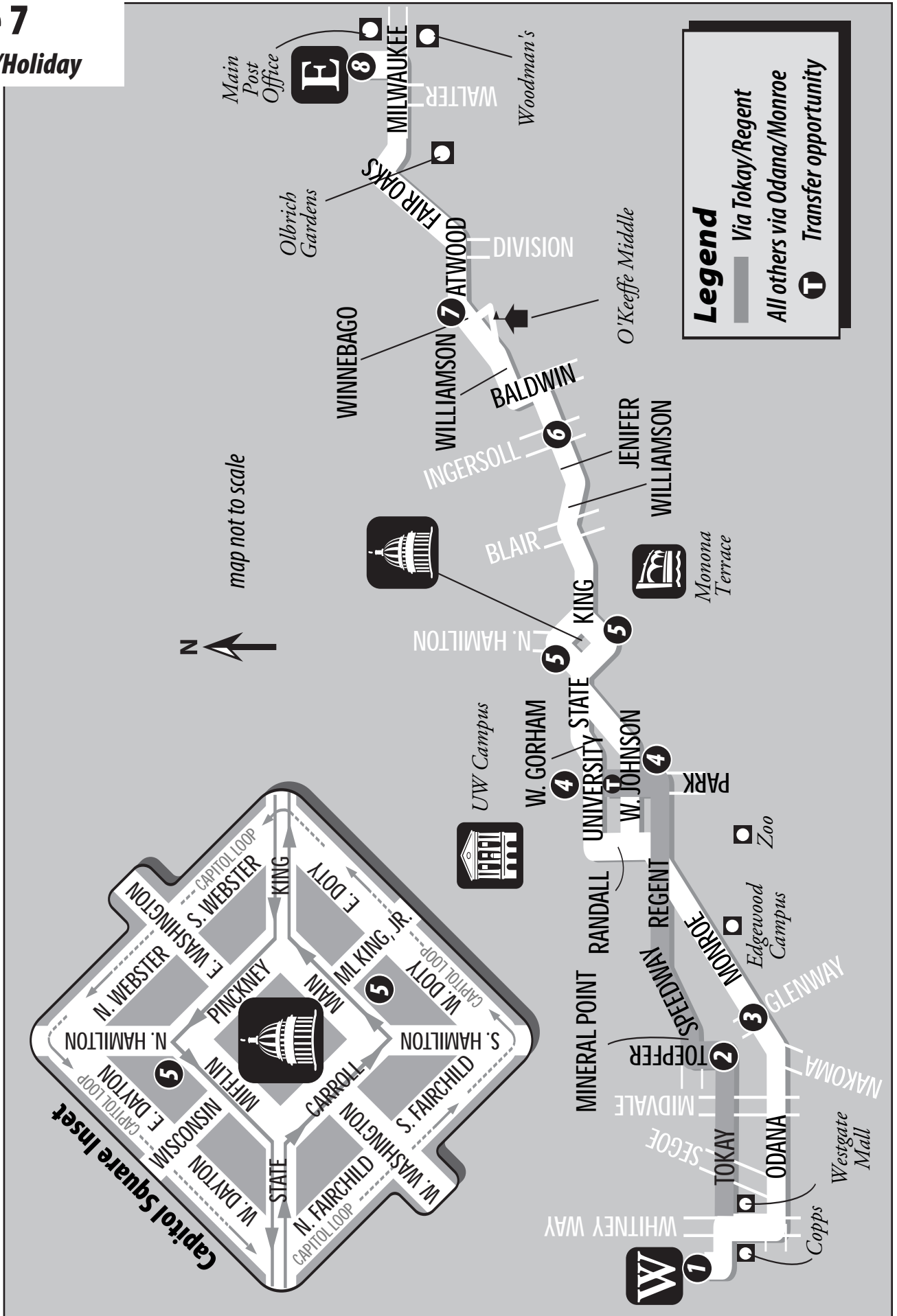


SATURDAY SUNDAY HOLIDAY

Route 7





Sat/Sun/Holiday

SATURDAY SUNDAY HOLIDAY



Route 7

7 Sat/Sun/Holiday – East Transfer Point to West Transfer Point

Comes From Route	 East Transfer Point	Atwood Ave. and Winnebago St.	Jenifer St. and Ingersoll St.	 Mifflin St. and Pinckney St.	 University Ave. and Park St.	Monroe St. and Glenway St.	Toepfer Ave. and Tokay Blvd	 West Transfer Point	Becomes Route
	8	7	6	5	4	3	2	1	
G	6:15	6:21	6:25	6:33	6:38	6:48	--	6:56	50
G	6:45	6:51	6:55	7:03	7:08 T	--	7:20	7:26	51
G	7:15	7:21	7:25	7:33	7:38	7:48	--	7:56	50
30	7:45	7:51	7:55	8:03	8:08 T	--	8:20	8:26	51
30	8:15	8:21	8:25	8:33	8:38	8:48	--	8:56	50
30	8:45	8:51	8:55	9:03	9:08 T	--	9:20	9:26	51
30	9:15	9:21	9:25	9:33	9:38	9:48	--	9:56	50
30	9:45	9:51	9:55	10:03	10:08 T	--	10:20	10:26	51
30	10:15	10:21	10:25	10:33	10:38	10:48	--	10:56	50
30	10:45	10:51	10:55	11:03	11:08 T	--	11:20	11:26	51
30	11:15	11:21	11:25	11:33	11:38	11:48	--	11:56	50
30	11:45	11:51	11:55	12:03	12:08 T	--	12:20	12:26	51
30	12:15	12:21	12:25	12:33	12:38	12:48	--	12:56	50
30	12:45	12:51	12:55	1:03	1:08 T	--	1:20	1:26	51
30	1:15	1:21	1:25	1:33	1:38	1:48	--	1:56	50
30	1:45	1:51	1:55	2:03	2:08 T	--	2:20	2:26	51
30	2:15	2:21	2:25	2:33	2:38	2:48	--	2:56	50
30	2:45	2:51	2:55	3:03	3:08 T	--	3:20	3:26	51
30	3:15	3:21	3:25	3:33	3:38	3:48	--	3:56	50
30	3:45	3:51	3:55	4:03	4:08 T	--	4:20	4:26	51
30	4:15	4:21	4:25	4:33	4:38	4:48	--	4:56	50
30	4:45	4:51	4:55	5:03	5:08 T	--	5:20	5:26	51
30	5:15	5:21	5:25	5:33	5:38	5:48	--	5:56	50
30	5:45	5:51	5:55	6:03	6:08 T	--	6:20	6:26	51
30	6:15	6:21	6:25	6:33	6:38	6:48	--	6:56	50
30	6:45	6:51	6:55	7:03	7:08 T	--	7:20	7:26	51
30	7:15	7:21	7:25	7:33	7:38	7:48	--	7:56	50
30	7:45	7:51	7:55	8:03	8:08 T	--	8:20	8:26	51
30	8:15	8:21	8:25	8:33	8:38	8:48	--	8:56	50
30	8:45	8:51	8:55	9:03	9:08 T	--	9:20	9:26	51
30	9:15	9:21	9:25	9:33	9:38	9:48	--	9:56	50
30	9:45	9:51	9:55	10:03	10:08 T	--	10:20	10:26	51
30	10:15	10:21	10:25	10:33	10:38	10:48	--	10:56	G

SATURDAY SUNDAY HOLIDAY

These trips are NOT operated on Sundays or holidays.

These trips are NOT operated on holidays.

Light Type=AM **Bold Type=PM** G=garage

T Via Tokay Blvd./Regent St. Bus stops on Park St. at University Ave. and does NOT serve previous stop on University Ave. at Murray Mall.

Route 8

8 Saturday/Sunday/Holiday – Capitol Square to Spring Harbor



Comes From Route	W. Main St. and S. Carroll St.	University Ave. and Park St.	Franklin Ave. and University Ave.	Sheboygan Ave. and Eau Claire Ave.	University Ave. and Norman Way	Becomes Route
	1	2	3	4	5	
13	6:58	7:06	7:14	7:20	7:27	8
13	7:58	8:06	8:14	8:20	8:27	8
13	8:58	9:06	9:14	9:20	9:27	8
13	9:58	10:06	10:14	10:20	10:27	8
13	10:58	11:06	11:14	11:20	11:27	8
13	11:58	12:06	12:14	12:20	12:27	8
13	12:58	1:06	1:14	1:20	1:27	8
13	1:58	2:06	2:14	2:20	2:27	8
13	2:58	3:06	3:14	3:20	3:27	8
13	3:58	4:06	4:14	4:20	4:27	8
13	4:58	5:06	5:14	5:20	5:27	8
13	5:58	6:06	6:14	6:20	6:27	8
13	6:58	7:06	7:14	7:20	7:27	8
13	7:58	8:06	8:14	8:20	8:27	8
13	8:58	9:06	9:14	9:20	9:27	8
13	9:58	10:06	10:14	10:20	10:27	G

8 Saturday/Sunday/Holiday – Spring Harbor to Capitol Square



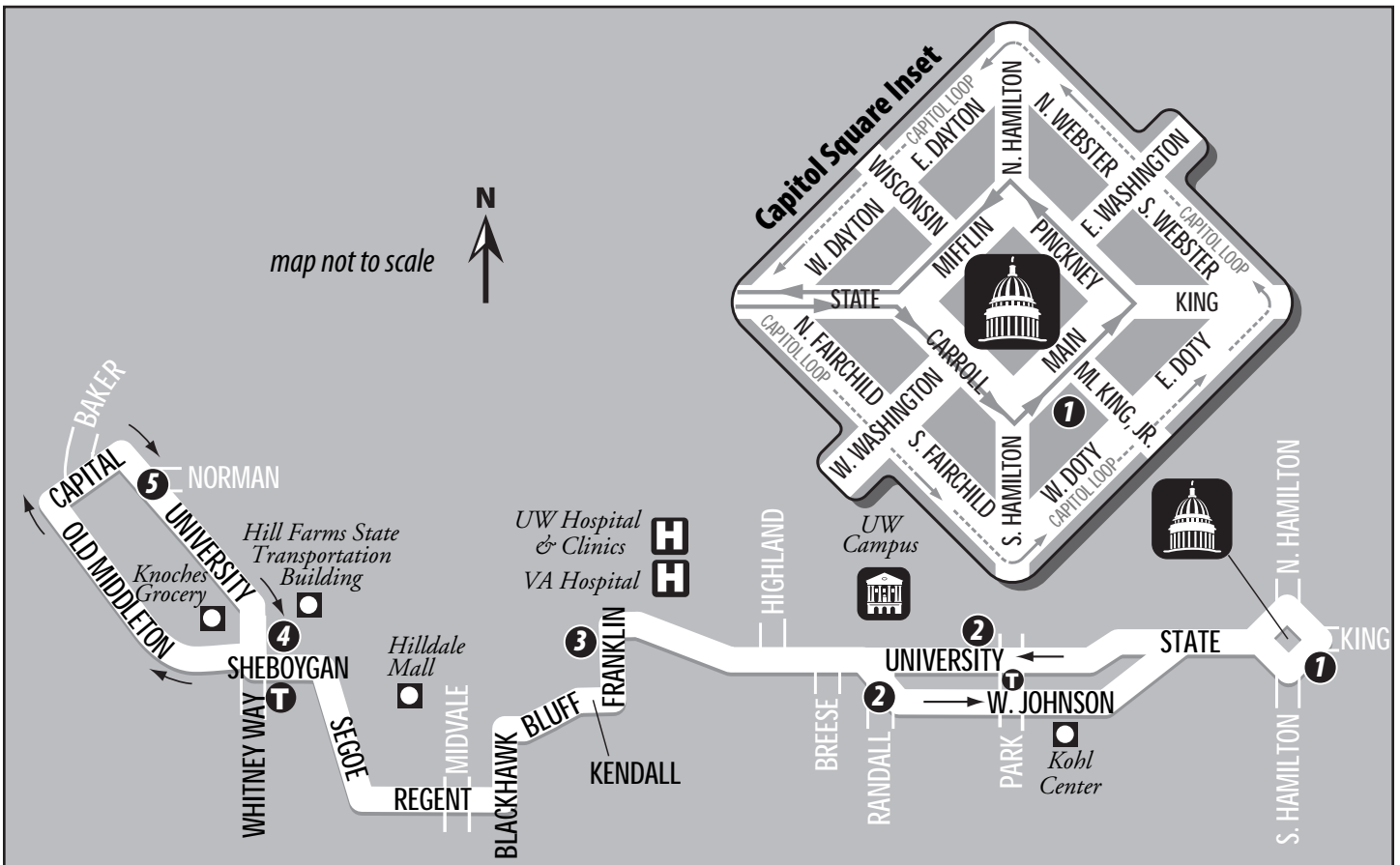
Comes From Route	University Ave. and Norman Way	Sheboygan Ave. and Eau Claire Ave.	Franklin Ave. and University Ave.	Campus Dr. and Randall Ave.	W. Main St. and S. Carroll St.	Becomes Route
	5	4	3	2	1	
8	7:30	7:33	7:39	7:47	7:55	13
8	8:30	8:33	8:39	8:47	8:55	13
8	9:30	9:33	9:39	9:47	9:55	13
8	10:30	10:33	10:39	10:47	10:55	13
8	11:30	11:33	11:39	11:47	11:55	13
8	12:30	12:33	12:39	12:47	12:55	13
8	1:30	1:33	1:39	1:47	1:55	13
8	2:30	2:33	2:39	2:47	2:55	13
8	3:30	3:33	3:39	3:47	3:55	13
8	4:30	4:33	4:39	4:47	4:55	13
8	5:30	5:33	5:39	5:47	5:55	13
8	6:30	6:33	6:39	6:47	6:55	13
8	7:30	7:33	7:39	7:47	7:55	13
8	8:30	8:33	8:39	8:47	8:55	13
8	9:30	9:33	9:39	9:47	9:55	13

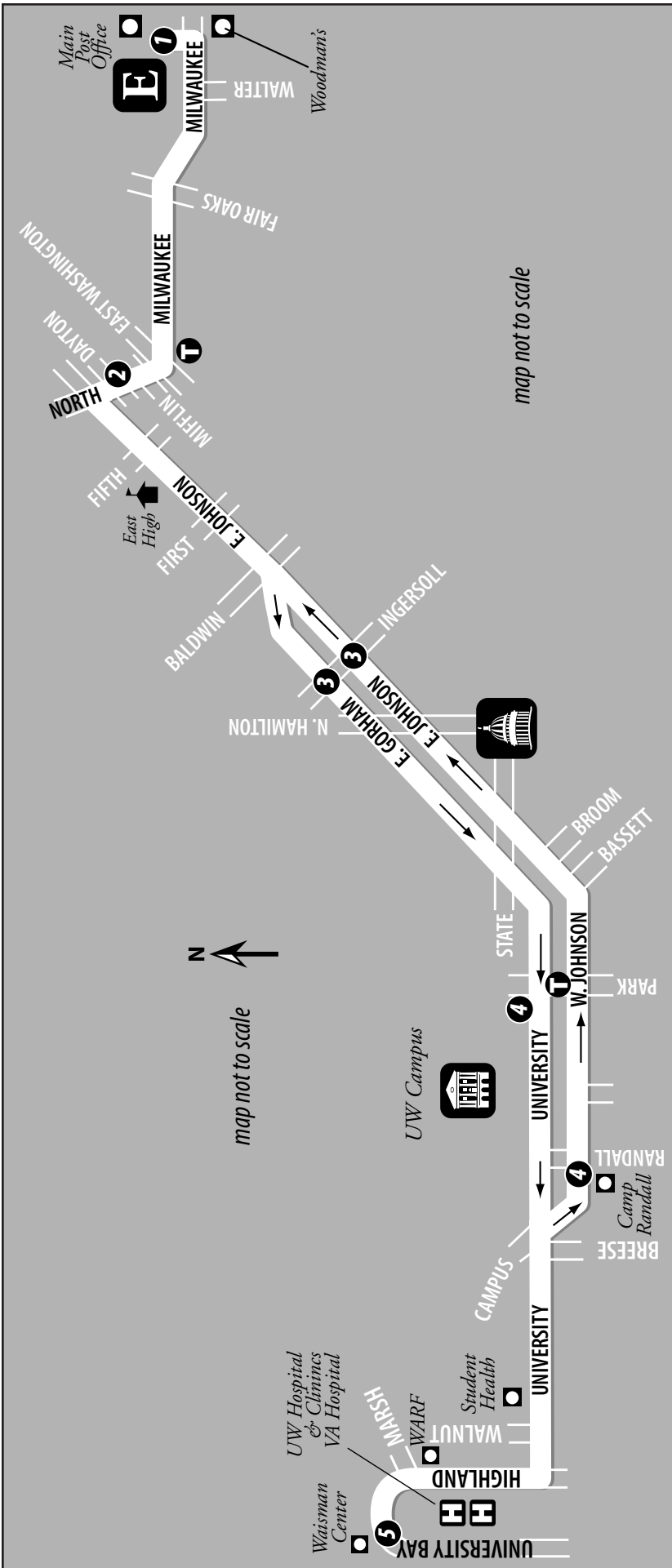
SATURDAY SUNDAY HOLIDAY

These trips are NOT operated on Sundays or holidays.

Light Type=AM Bold Type=PM G=garage

These trips are NOT operated on holidays.





Route 9

9 Weekday—East Transfer Point to UW Hospital



Comes From Route	Transfer Points					Becomes Route
	East Transfer Point	North St. and Mifflin St.	Gorham St. and Ingersoll St.	University Ave. and Park St.	Highland Ave. and Waisman Center	
	1	2	3	4	5	
33	9:10	9:16	9:23	9:33	9:44	9
33	9:40	9:46	9:53	10:03	10:14	9
33	10:10	10:16	10:23	10:33	10:44	9
33	10:40	10:46	10:53	11:03	11:14	9
33	11:10	11:16	11:23	11:33	11:44	9
33	11:40	11:46	11:53	12:03	12:14	9
33	12:10	12:16	12:23	12:33	12:44	9
33	12:40	12:46	12:53	1:03	1:14	9
33	1:10	1:16	1:23	1:33	1:44	9
33	1:40	1:46	1:53	2:03	2:14	9
33	2:10	2:16	2:23	2:33	2:44	9
33	2:40	2:46	2:53	3:03	3:13	NA

9 Weekday—UW Hospital to East Transfer Point

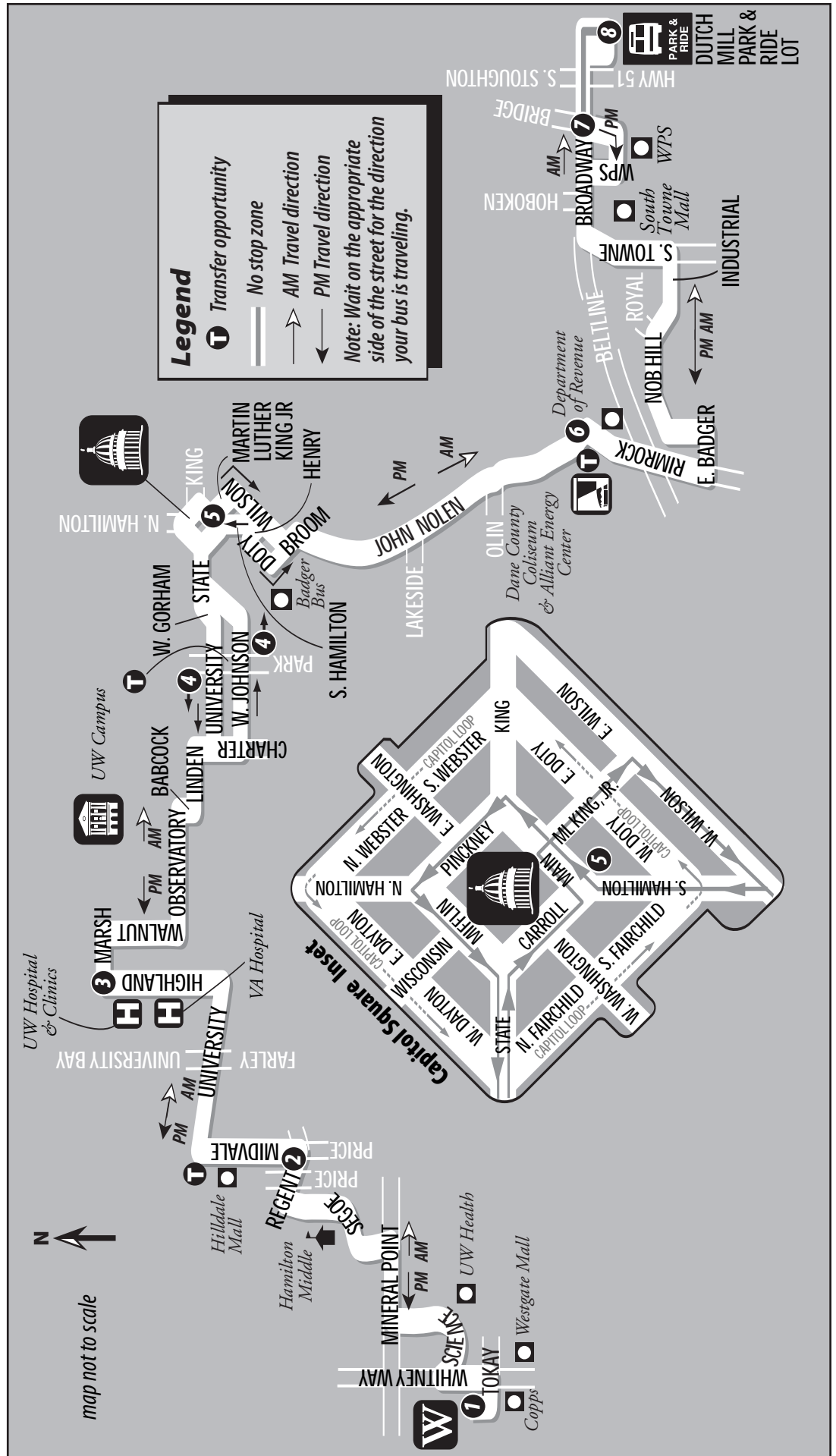


Comes From Route	Transfer Points					Becomes Route
	Highland Ave. and Waisman Center	Campus Dr. and Randall Ave.	Johnson St. and Ingersoll St.	North St. and Dayton St.	East Transfer Point	
	5	4	3	2	1	
NA	9:20	9:29	9:41	9:47	9:54	33
9	9:50	9:59	10:11	10:17	10:24	33
9	10:20	10:29	10:41	10:47	10:54	33
9	10:50	10:59	11:11	11:17	11:24	33
9	11:20	11:29	11:41	11:47	11:54	33
9	11:50	11:59	12:11	12:17	12:24	33
9	12:20	12:29	12:41	12:47	12:54	33
9	12:50	12:59	1:11	1:17	1:24	33
9	1:20	1:29	1:41	1:47	1:54	33
9	1:50	1:59	2:11	2:17	2:24	33
9	2:20	2:29	2:41	2:47	2:54	33
9	2:50	2:59	3:11	3:17	3:24	33

WEEKDAY







Route 11

WEEKDAY









Route 11

11 Weekday AM – West Transfer Point to UW Campus - Dutch Mill Park & Ride

Comes From Route	 West Transfer Point	Regent St. and Price Pl.	 Highland Ave. and University Hospital	 W. Johnson St. and Park St.	 W. Main St. and S. Carroll St.	 John Nolen Dr. and Rimrock Rd.	Broadway and Bridge Rd.	 Dutch Mill Park & Ride Lot	Becomes Route
	1	2	3	4	5	6	7	8	
13	-:-	-:-	-:-	-:-	5:59	6:05	6:12	6:19	12
G	-:-	-:-	-:-	-:-	6:29	6:35	6:42	6:49	12
52	6:15	6:24	6:33	6:41	6:50	6:57	7:05	7:12	12
12	6:45	6:54	7:03	7:11	7:20	7:27	7:35	7:42	12
52	7:15	7:24	7:33	7:41	7:50	7:57	8:05	8:12	12
52	7:45	7:54	8:03	8:11	8:20	-:-	-:-	-:-	G
52	8:15	8:24	8:33	8:41	8:50	-:-	-:-	-:-	G
52	8:45	8:54	9:03	9:11	9:20	-:-	-:-	-:-	G
55	9:15	9:24	9:33	9:41	9:50	-:-	-:-	-:-	G

11 Weekday PM – Dutch Mill Park & Ride to Capitol Square - West Transfer

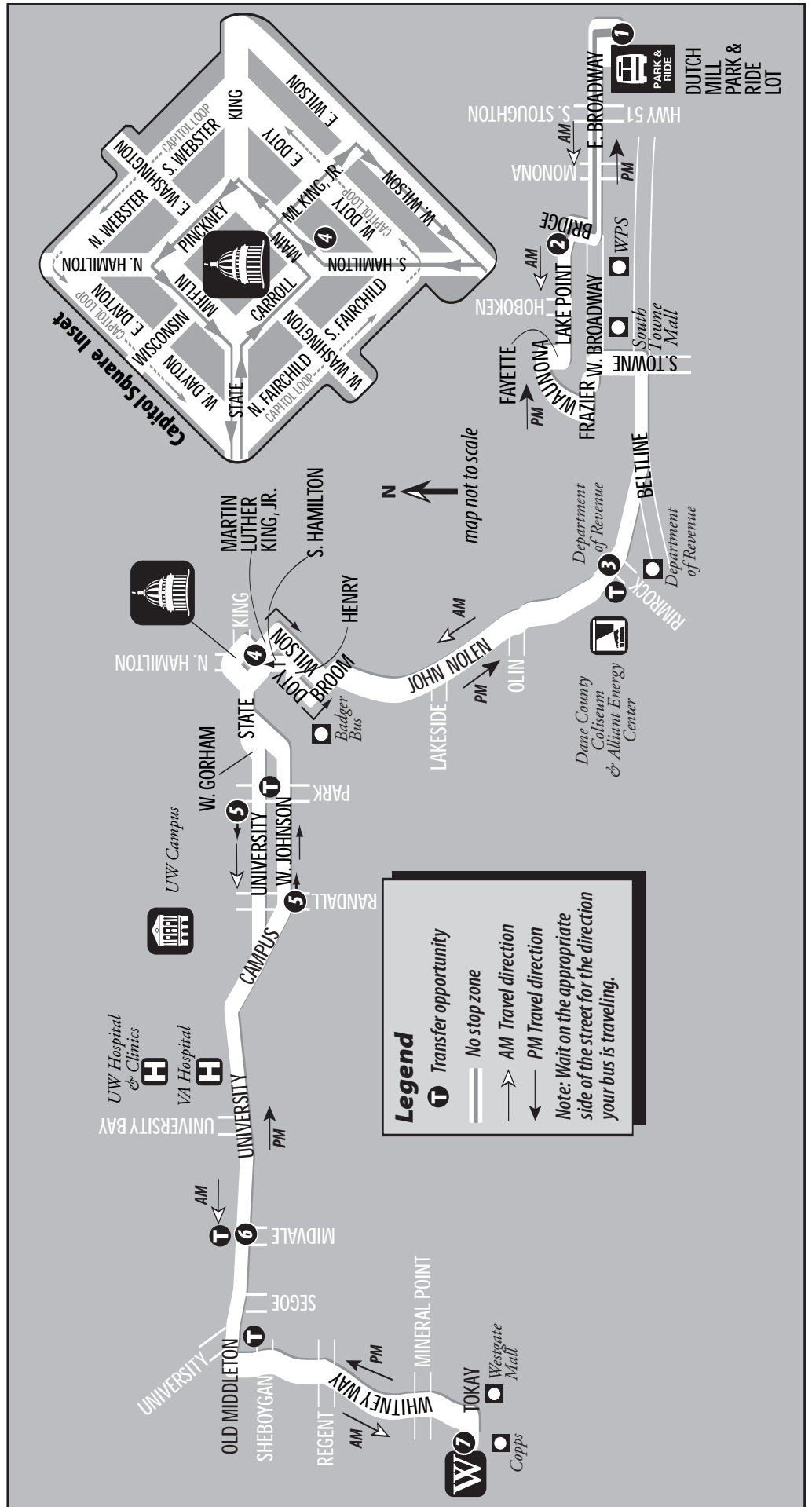
Comes From Route	 Dutch Mill Park & Ride Lot	Broadway and Bridge Rd.	 John Nolen Dr. and Rimrock Rd.	 W. Main St. and S. Carroll St.	 University Ave. and Park St.	 Highland Ave. and University Hospital	Regent St. and Price Pl.	 West Transfer Point	Becomes Route
	8	7	6	5	4	3	2	1	
G	-:-	-:-	-:-	3:35	3:45	3:54	4:03	4:11	52
13	-:-	-:-	-:-	4:05	4:15	4:24	4:33	4:41	52
12	4:10	4:18	4:27	4:35	4:45	4:54	5:03	5:11	52
12	4:40	4:48	4:57	5:05	5:15	5:24	5:33	5:41	52
12	5:10	5:18	5:27	5:35	5:44	5:52	6:01	6:09	G

Westbound buses will directly serve WPS via Bridge Road to the WPS main driveway onto East Broadway. Eastbound buses will remain on East Broadway.

WEEKDAY






Route 12

WEEKDAY








Route 12

12 Weekday AM – Dutch Mill Park and Ride to Capitol Square - West Transfer Point

								
Comes From Route	Dutch Mill Park & Ride	Bridge Rd. and Lake Point Dr.	John Nolen Dr. and Rimrock Rd.	W. Main St. and S. Carroll St.	University Ave. and Park St.	University Ave. and Midvale Blvd.	West Transfer Point	Becomes Route
	1	2	3	4	5	6	7	
G	5:52	5:58	6:07	6:14	6:21	6:28	6:36	11
11	6:22	6:28	6:37	6:44	6:51	6:58	7:06	52
11	6:52	6:59	7:08	7:16	7:24	7:31	7:39	52
11	7:22	7:29	7:38	7:46	7:54	8:01	8:09	52
11	7:52	7:59	8:08	8:16	8:23	-:-	-:-	G
11	8:22	8:29	8:38	8:46	8:53	-:-	-:-	G

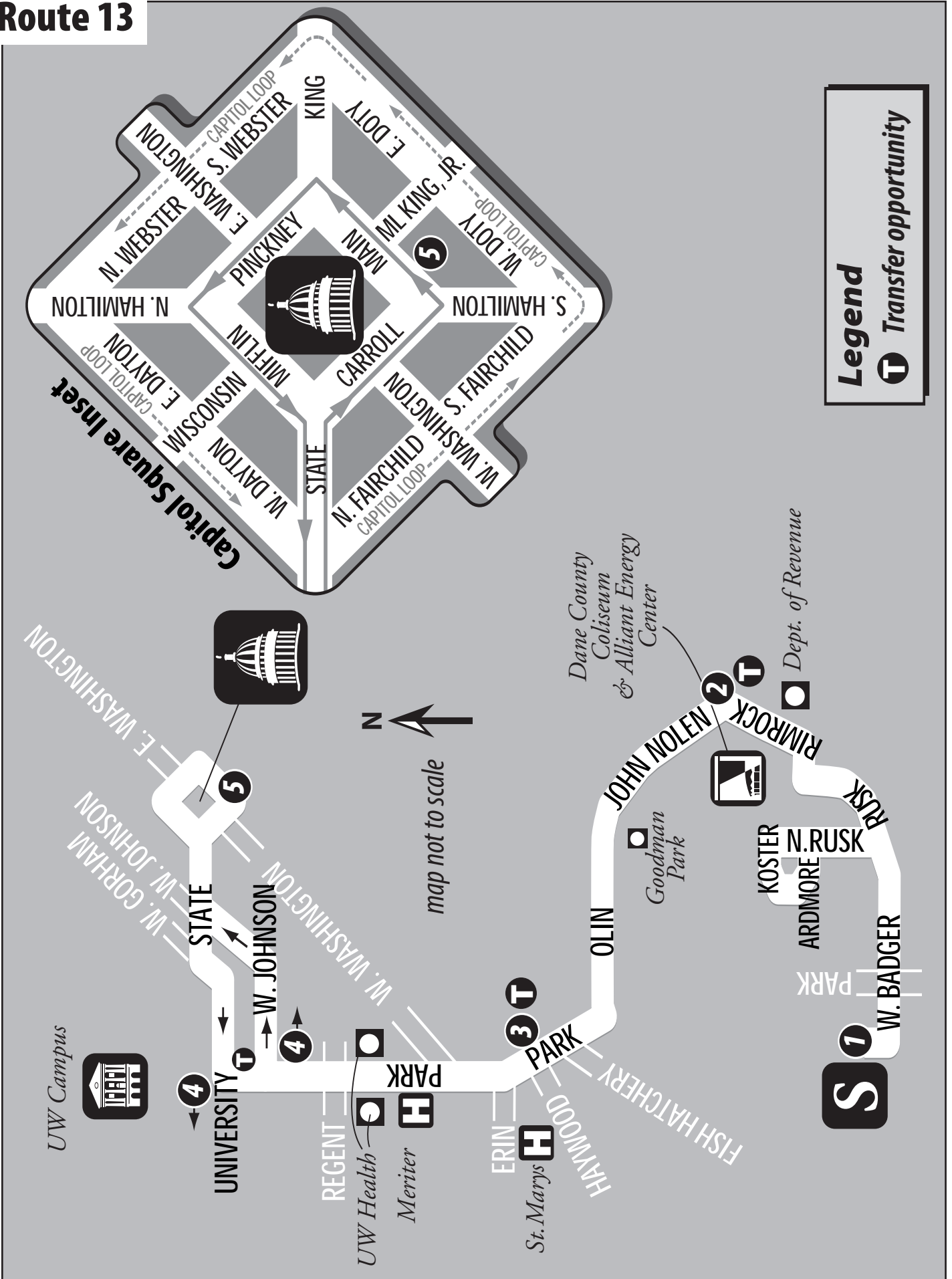
12 Weekday PM – West Transfer Point to Capitol Square - Dutch Mill Park and Ride

								
Comes From Route	West Transfer Point	University Ave. and Midvale Blvd.	Campus Dr. and Randall Ave.	W. Main St. and S. Carroll St.	John Nolen Dr. and Rimrock Rd.	Lake Point Dr. and Bridge Rd.	Dutch Mill Park & Ride	Becomes Route
	7	6	5	4	3	2	1	
NA	-:-	-:-	3:32	3:39	3:47	3:56	4:04	11
G	-:-	-:-	4:02	4:09	4:17	4:26	4:34	11
52	4:15	4:24	4:32	4:39	4:47	4:56	5:04	11
52	4:45	4:54	5:02	5:09	5:17	5:26	5:34	G
52	5:15	5:23	5:30	5:38	5:46	5:54	6:02	G
52	5:45	5:53	6:00	6:08	6:16	6:24	6:32	G

WEEKDAY

Route 13

WEEKDAY



Route 13

13 Weekday – South Transfer Point to Capitol Square

13 Weekday – Capitol Square to South Transfer Point



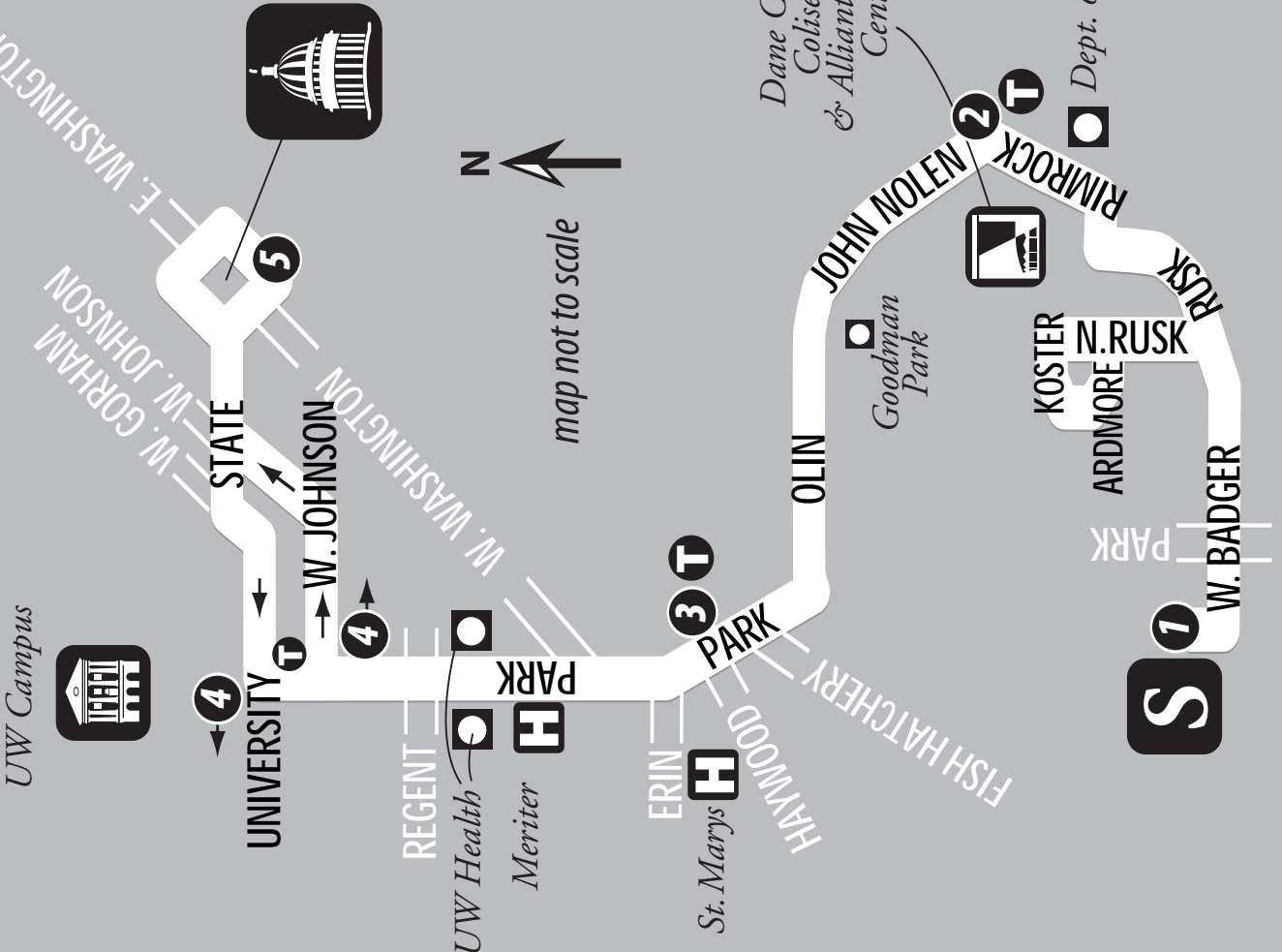
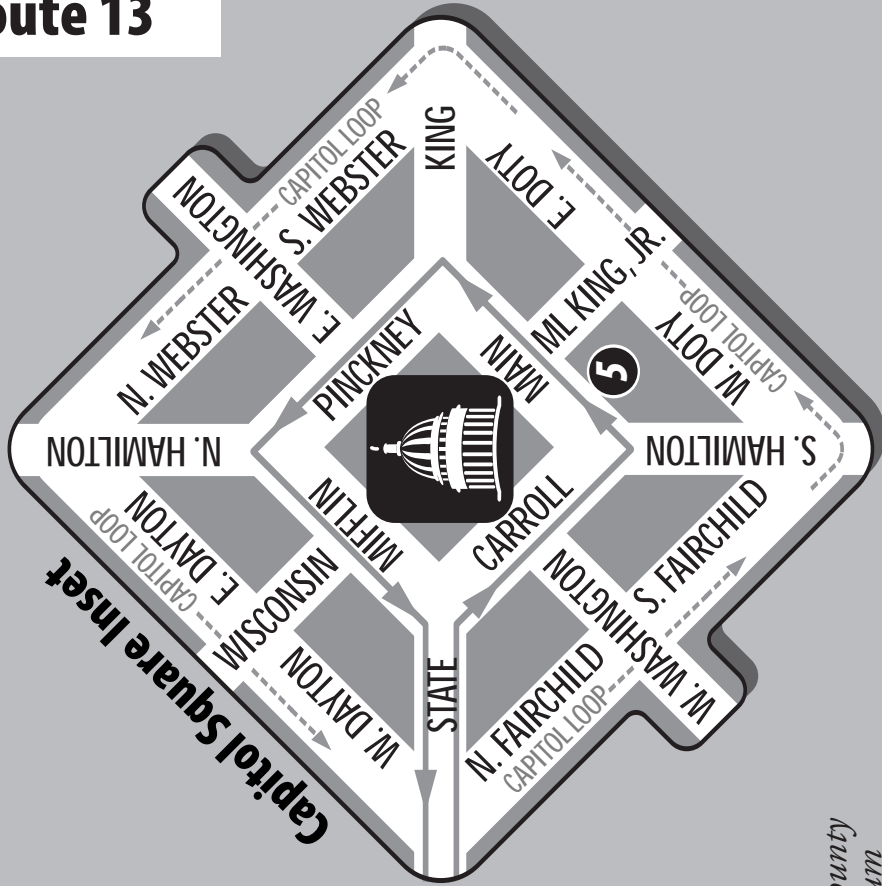
Comes From Route	South Transfer Point	John Nolen Dr. and Rimrock Rd.	Park St. and Haywood Dr.	Johnson St. and Park St.	W. Main St. and S. Carroll St.	Becomes Route
	1	2	3	4	5	
NA	5:35	5:44	5:50	5:54	5:59	11
G	6:00	6:09	6:15	6:19	6:25	13
G	6:30	6:41	6:47	6:51	6:57	13
13	7:00	7:11	7:17	7:22	7:28	13
13	7:30	7:41	7:47	7:52	7:58	13
13	8:00	8:11	8:17	8:22	8:28	G
13	8:30	8:41	8:47	8:52	8:58	13
13	9:30	9:40	9:46	9:51	9:57	13
13	10:30	10:40	10:46	10:51	10:57	13
13	11:30	11:40	11:46	11:51	11:57	13
13	12:30	12:40	12:46	12:51	12:57	13
13	1:30	1:40	1:46	1:51	1:57	G
13	2:30	2:40	2:46	2:51	2:57	58
13	3:30	3:40	3:46	3:52	3:59	11
13	4:30	4:40	4:46	4:52	4:59	G
13	5:00	5:09	5:15	5:21	5:27	13
13	5:30	5:39	5:44	5:50	5:56	13
13	6:00	6:09	6:14	6:20	6:26	G
13	6:30	6:39	6:44	6:50	6:56	13
13	7:30	7:39	7:44	7:50	7:56	13
13	8:30	8:39	8:44	8:48	8:54	13
13	9:30	9:39	9:44	9:48	9:54	13
13	10:30	10:39	10:44	10:48	10:54	13
18	11:30	11:38	11:42	11:45	11:50	G

Comes From Route	W. Main St. and S. Carroll St.	Park St. and University Ave.	Park St. and Haywood Dr.	John Nolen Dr. and Rimrock Rd.	South Transfer Point	Becomes Route
	5	4	3	2	1	
13	6:26	6:34	6:39	6:44	6:52	13
13	6:58	7:06	7:11	7:16	7:24	13
13	7:29	7:37	7:42	7:47	7:55	13
13	7:59	8:07	8:12	8:17	8:25	13
13	8:59	9:07	9:12	9:17	9:25	13
13	9:58	10:06	10:11	10:16	10:24	13
13	10:58	11:06	11:11	11:16	11:24	13
13	11:57	12:06	12:11	12:17	12:25	13
13	12:57	1:06	1:11	1:17	1:25	13
G	1:56	2:06	2:11	2:17	2:25	13
G	2:56	3:06	3:11	3:17	3:25	13
G	3:52	4:03	4:10	4:16	4:25	13
G	4:20	4:31	4:38	4:44	4:53	13
G	4:50	5:01	5:08	5:14	5:23	13
13	5:27	5:36	5:41	5:47	5:55	13
13	5:57	6:06	6:11	6:17	6:25	13
13	6:57	7:05	7:10	7:15	7:23	13
13	7:57	8:05	8:10	8:15	8:23	13
13	8:57	9:05	9:10	9:15	9:23	13
13	9:57	10:05	10:10	10:15	10:23	13
13	10:57	11:04	11:08	11:13	11:20	18

WEEKDAY

Route 13

SATURDAY SUNDAY HOLIDAY



Legend





T Transfer opportunity



map not to scale





Route 13

13 Saturday/Sunday/Holiday – South Transfer Point to Capitol Square

Comes From Route	 South Transfer Point	 John Nolen Dr. and Rimrock Rd.	Park St. and Haywood Dr.	 Johnson St. and Park St.	 W. Main St. and S. Carroll St.	Comes From Route
	1	2	3	4	5	
G	6:30	6:39	6:45	6:50	6:56	8
13	7:30	7:39	7:45	7:50	7:56	8
13	8:30	8:39	8:45	8:50	8:56	8
13	9:30	9:39	9:45	9:50	9:56	8
13	10:30	10:39	10:45	10:50	10:56	8
13	11:30	11:39	11:45	11:50	11:56	8
13	12:30	12:39	12:45	12:50	12:56	8
13	1:30	1:39	1:45	1:50	1:56	8
13	2:30	2:39	2:45	2:50	2:56	8
13	3:30	3:39	3:45	3:50	3:56	8
13	4:30	4:39	4:45	4:50	4:56	8
13	5:30	5:39	5:45	5:50	5:56	8
13	6:30	6:39	6:45	6:50	6:56	8
13	7:30	7:39	7:45	7:50	7:56	8
13	8:30	8:39	8:45	8:50	8:56	8
13	9:30	9:39	9:45	9:50	9:56	8

HOLIDAY
SUNDAY
SATURDAY

13 Saturday/Sunday/Holiday – Capitol Square to South Transfer Point

Comes From Route	 W. Main St. and S. Carroll St.	 Park St. and University Ave.	Park St. and Haywood Dr.	 John Nolen Dr. and Rimrock Rd.	 South Transfer Point	Comes From Route
	5	4	3	2	1	
G	6:58	7:05	7:10	7:16	7:25	13
8	7:58	8:05	8:10	8:16	8:25	13
8	8:58	9:05	9:10	9:16	9:25	13
8	9:58	10:05	10:10	10:16	10:25	13
8	10:58	11:05	11:10	11:16	11:25	13
8	11:58	12:05	12:10	12:16	12:25	13
8	12:58	1:05	1:10	1:16	1:25	13
8	1:58	2:05	2:10	2:16	2:25	13
8	2:58	3:05	3:10	3:16	3:25	13
8	3:58	4:05	4:10	4:16	4:25	13
8	4:58	5:05	5:10	5:16	5:25	13
8	5:58	6:05	6:10	6:16	6:25	13
8	6:58	7:05	7:10	7:16	7:25	13
8	7:58	8:05	8:10	8:16	8:25	13
8	8:58	9:05	9:10	9:16	9:25	13
8	9:58	10:05	10:10	10:16	10:25	G

These trips are NOT operated on Sundays or holidays.

These trips are NOT operated on holidays.

Route 14

14 Weekday – Wexford Ridge to Capitol Square - Richmond Hill



Comes From Route	Tree Lane and Gammon Rd.	Inner Dr. and Colony Dr.	Masthead Dr. and Island Dr.	Sheboygan Ave. and Eau Claire Ave.	Campus Dr. and Randall Ave.	W. Main St. and S. Carroll St.	E. Washington Ave. and Ingersoll St.	East Transfer Point	Swanton Rd. and Thompson Dr.	Cottage Gr. Rd. and Inwood Way	Cottontail Trl. and Kings Mill Way	Becomes Route
	1	2	3	4	5	6	7	8	9	10	11	
G	5:16	-:-	5:22	5:30	5:42	5:50	5:56	6:08	-:-	-:-	-:-	39
G	5:46	-:-	5:52	6:00	6:12	6:20	6:26	6:38	-:-	-:-	-:-	39
G	6:11	-:-	6:18	6:27	6:40	6:49	6:55	7:07	-:-	-:-	-:-	39
14 C	6:37	6:43	6:48	6:57	7:10	7:19	7:25	7:37	-:-	-:-	-:-	39
14 C	7:07	7:13	7:18	7:27	7:40	7:49	7:55	8:07	-:-	-:-	-:-	39
14 C	7:37	7:43	7:48	7:57	8:10	8:19	8:25	-:-	-:-	-:-	-:-	G
14 C	8:07	8:13	8:18	8:27	8:40	8:49	8:55	-:-	-:-	-:-	-:-	G
14	8:41	-:-	8:48	8:57	9:10	9:19	9:25	-:-	-:-	-:-	-:-	G
14	9:12	-:-	9:19	9:27	9:39	9:47	-:-	-:-	-:-	-:-	-:-	15
14	10:12	-:-	10:19	10:27	10:39	10:47	-:-	-:-	-:-	-:-	-:-	15
14	11:12	-:-	11:19	11:27	11:39	11:47	-:-	-:-	-:-	-:-	-:-	15
14	12:12	-:-	12:19	12:27	12:39	12:47	-:-	-:-	-:-	-:-	-:-	15
14	1:11	-:-	1:17	1:25	1:37	1:47	-:-	-:-	-:-	-:-	-:-	15
G	-:-	-:-	-:-	2:17	2:29	2:37	2:43	2:55	3:00	3:07	3:14	39
G	2:31	-:-	2:37	2:45	2:57	3:07	3:13	3:25	3:30	3:37	3:44	39
G	-:-	-:-	-:-	3:15	3:27	3:37	3:43	3:55	4:00	4:07	4:14	39
9	3:31	-:-	3:37	3:45	3:57	4:07	4:13	4:25	4:30	4:37	4:44	39
G	-:-	-:-	-:-	4:15	4:27	4:37	4:43	4:55	5:00	5:07	5:14	39
14	4:31	-:-	4:37	4:45	4:57	5:07	5:13	5:25	5:30	5:37	5:44	39
14	5:01	-:-	5:07	5:15	5:27	5:37	5:43	5:55	6:00	6:07	6:14	G
14	5:33	-:-	5:39	5:47	5:58	6:07	6:13	6:24	6:29	6:35	6:42	G
15	6:13	-:-	6:18	6:26	6:38	6:47	-:-	-:-	-:-	-:-	-:-	15
14	7:13	-:-	7:18	7:26	7:38	7:47	-:-	-:-	-:-	-:-	-:-	15
14	8:13	-:-	8:18	8:26	8:38	8:47	-:-	-:-	-:-	-:-	-:-	15
14	9:13	-:-	9:18	9:26	9:38	9:47	-:-	-:-	-:-	-:-	-:-	15
14	10:06	-:-	10:11	10:19	10:31	10:40	-:-	-:-	-:-	-:-	-:-	19

C These will operate via Colony Drive.

Service Note: Buses departing Tree La. and Gammon Road before 12:30 PM will face westbound on Tree La. (adjacent to the bus shelter) and proceed westbound to Westfield Road.

Buses departing after 12:30 pm will be facing eastbound on Tree Lane and turn south on Gammon Road to Mineral Point.

Upcoming Detour: Buckeye Rd. Bridge Reconstruction

Due to the upcoming closure of the Buckeye Rd. bridge over Interstate 90 for reconstruction work, Routes 14, 15 and 39 will be realigned and may shift some schedule times east of the East Transfer Point.

Service realignment will allow continued bus service to the Richmond Hill subdivision along Cottontail Trail, but only with trips once every 30 minutes. This project is expected to start in March and last until early Fall.

Watch for further information on bus flyers and posted at mymetrobus.com.

SEE MAP ON PAGE 54

WEEKDAY

Route 14

14 Weekday – Richmond Hill to Capitol Square - Wexford Ridge



Comes From Route	Cottontail Trl. and Kings Mill Way	Cottage Gr. Rd. and Inwood Way	Swanton Rd. and Thompson Dr.	East Transfer Point	E. Washington Ave. and Ingersoll St.	E. Mifflin St. and N. Pinckney St.	University Ave. and Park St.	Sheboygan Ave. and Eau Claire Ave.	Island Dr. and Masthead Dr.	Inner Dr. and Colony Dr.	Tree Lane and Gammon Rd.	Becomes Route
	11	10	9	8	7	6	5	4	3	2	1	
G	5:23	5:28	5:35	5:42	5:53	5:59	6:06	6:17	6:23	-:-	6:27	14
G	5:53	5:58	6:05	6:12	6:23	6:29	6:36	6:49	6:55	-:-	7:00	14
G U	6:22	6:27	6:34	6:41	6:53	6:59	7:06u	7:18	7:24	-:-	7:29	14
15 U	6:50	6:55	7:02	7:10	7:23	7:29	7:36u	7:49	7:56	-:-	8:01	14
15 U	7:20	7:25	7:32	7:40	7:53	7:59	8:06u	8:19	8:26	-:-	8:31	14
15	7:54	7:59	8:05	8:11	8:23	8:29	8:36	8:49	8:56	-:-	9:01	14
15	8:24	8:29	8:35	8:41	8:53	8:59	9:06	9:19	-:-	-:-	-:-	NA
15	8:54	8:59	9:05	9:11	9:23	9:29	9:36	9:49	9:56	-:-	10:01	14
15	-:-	-:-	-:-	-:-	-:-	10:30	10:38	10:52	11:00	-:-	11:05	14
15	-:-	-:-	-:-	-:-	-:-	11:30	11:38	11:52	12:00	-:-	12:05	14
15	-:-	-:-	-:-	-:-	-:-	12:30	12:38	12:52	1:00	-:-	1:07	14
15	-:-	-:-	-:-	-:-	-:-	1:30	1:38	1:52	2:00	-:-	2:07	15
15	-:-	-:-	-:-	-:-	-:-	2:37	2:45	2:59	3:07	-:-	3:14	15
G	-:-	-:-	-:-	-:-	3:31	3:37	3:45	4:01	4:09	-:-	4:16	14
39 C	-:-	-:-	-:-	3:49	4:01	4:07	4:15	4:31	4:39	4:43	4:51	14
39 C	-:-	-:-	-:-	4:19	4:31	4:37	4:45	5:01	5:09	5:13	5:21	14
39 C	-:-	-:-	-:-	4:49	5:01	5:07	5:15	5:31	5:39	5:43	5:51	G
39 C	-:-	-:-	-:-	5:19	5:31	5:37	5:45	6:01	6:09	6:13	6:21	NA
39	-:-	-:-	-:-	5:51	6:01	6:07	6:14	6:28	6:35	-:-	6:42	15
39	-:-	-:-	-:-	6:21	6:31	6:37	6:44	6:58	7:05	-:-	7:12	14
15	-:-	-:-	-:-	-:-	-:-	7:30	7:37	7:51	7:58	-:-	8:04	14
15	-:-	-:-	-:-	-:-	-:-	8:30	8:37	8:51	8:58	-:-	9:04	14
15	-:-	-:-	-:-	-:-	-:-	9:30	9:37	9:51	9:58	-:-	10:04	14
15	-:-	-:-	-:-	-:-	-:-	10:30	10:37	10:51	10:58	-:-	11:04	G

WEEKDAY

U These buses use University Ave. between Campus Dr. and Segoe Rd., and will board passengers only at bus stops marked with Route 14. Passengers already on the bus can disembark anywhere along the route. All other buses will use Franklin, Bluff, Blackhawk and Regent streets.

C These will operate via Colony Drive.

Service Note: Buses arriving at Tree La. and Gammon Rd. before 12:30 PM will serve Westfield Rd. on their inbound trip. Buses arriving at Tree La. and Gammon Rd. after 12:30 PM will serve Westfield Rd. before arriving.

Upcoming Detour: Buckeye Rd. Bridge Reconstruction

Due to the upcoming closure of the Buckeye Rd. bridge over Interstate 90 for reconstruction work, Routes 14, 15 and 39 will be realigned and may shift some schedule times east of the East Transfer Point.

Service realignment will allow continued bus service to the Richmond Hill subdivision along Cottontail Trail, but only with trips once every 30 minutes. This project is expected to start in March and last until early Fall.



Watch for further information on bus flyers and posted at mymetrobus.com.

SEE MAP ON PAGE 54

Route 14

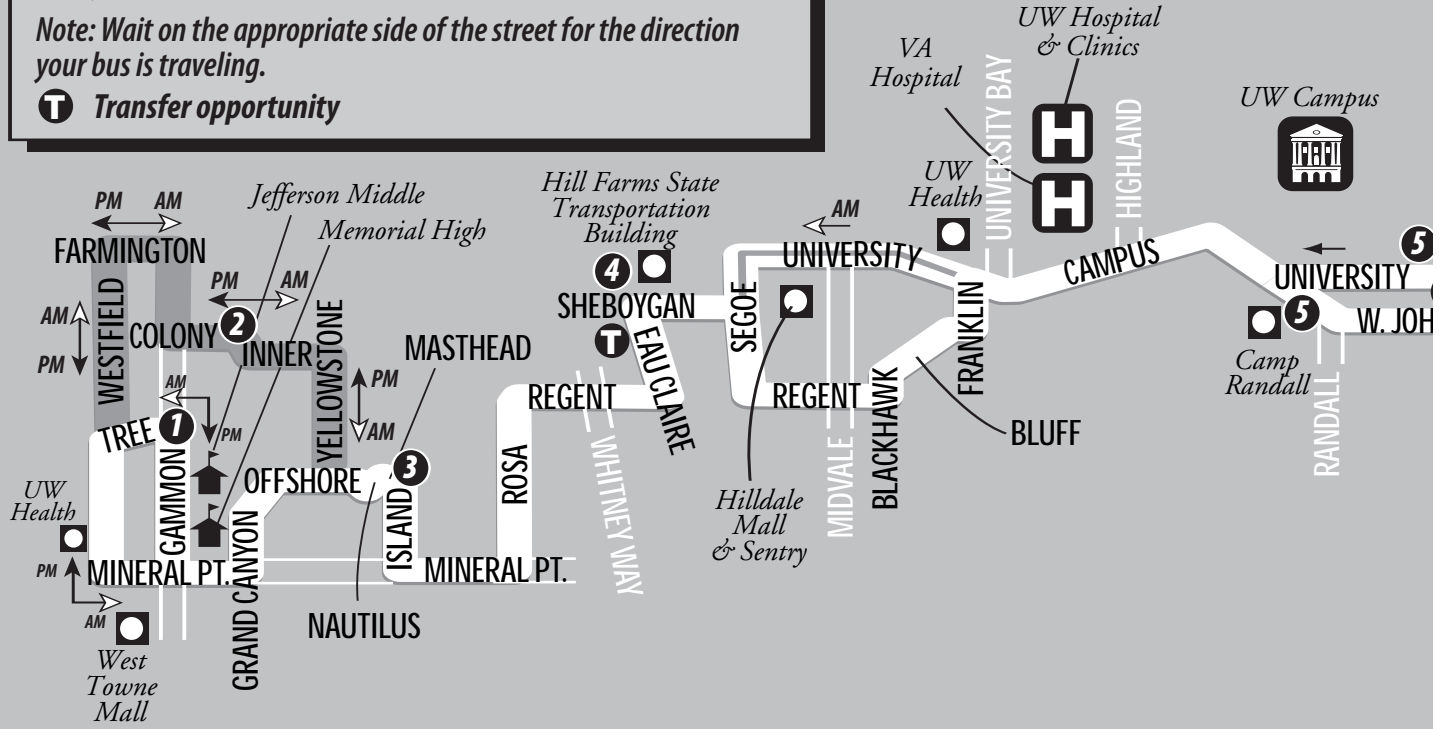
Legend

 Peak Hour Service Only  No Stop Zone (AM Only)

 AM Travel direction  PM Travel direction

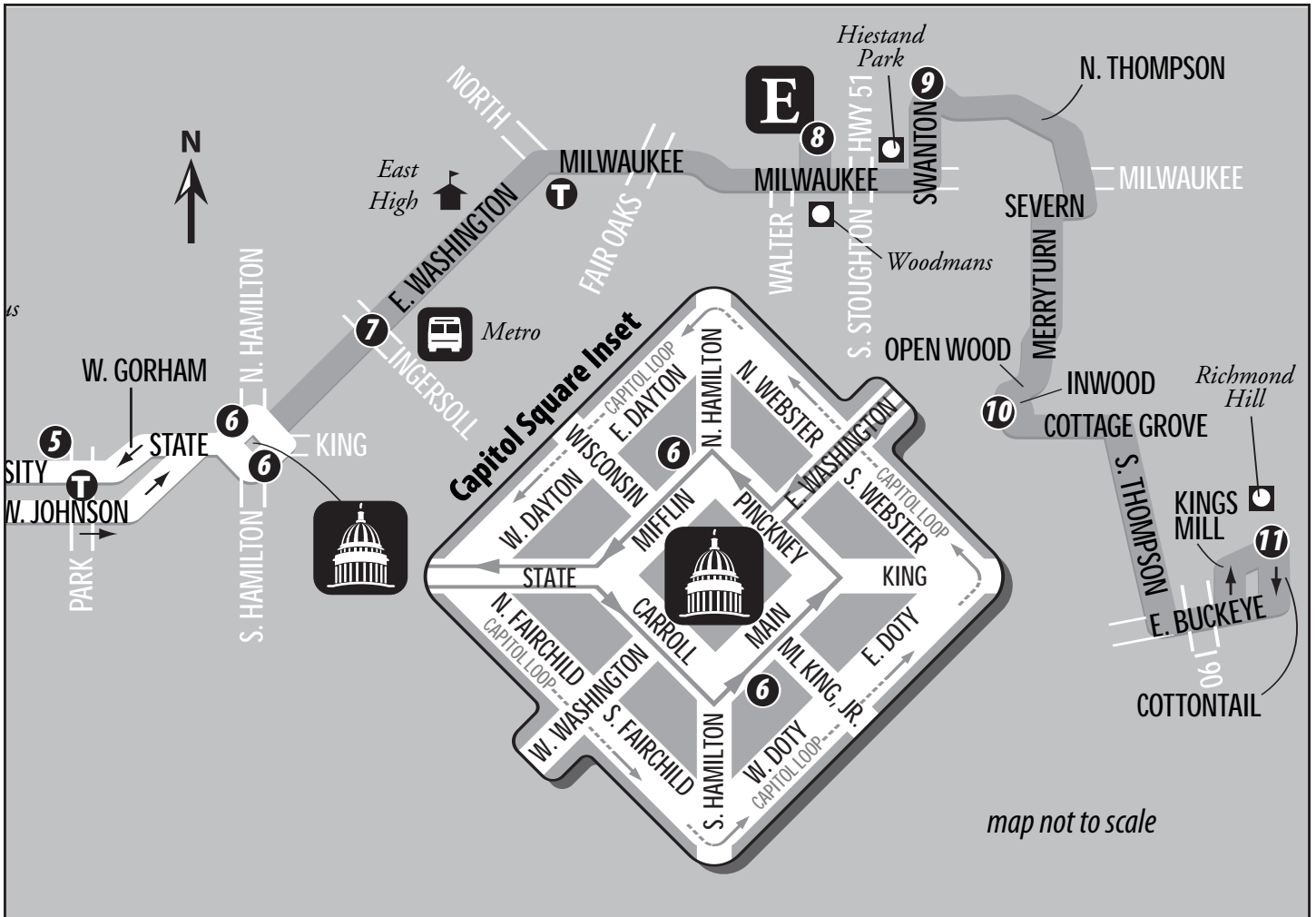
Note: Wait on the appropriate side of the street for the direction your bus is traveling.

 Transfer opportunity



WEEKDAY

Route 14



Upcoming Detour: Buckeye Rd. Bridge Reconstruction

Due to the upcoming closure of the Buckeye Rd. bridge over Interstate 90 for reconstruction work, Routes 14, 15 and 39 will be realigned and may shift some schedule times east of the East Transfer Point.

Service realignment will allow continued bus service to the Richmond Hill subdivision along Cottontail Trail, but only with trips once every 30 minutes. This project is expected to start in March and last until early Fall.

Watch for further information on bus flyers and posted at mymetrobus.com.

Receive weekly e-mail service updates with Metro's Rider Alert e-newsletter. E-mail mymetrobus@cityofmadison.com and type "Subscribe".

WEEKDAY

Route 15

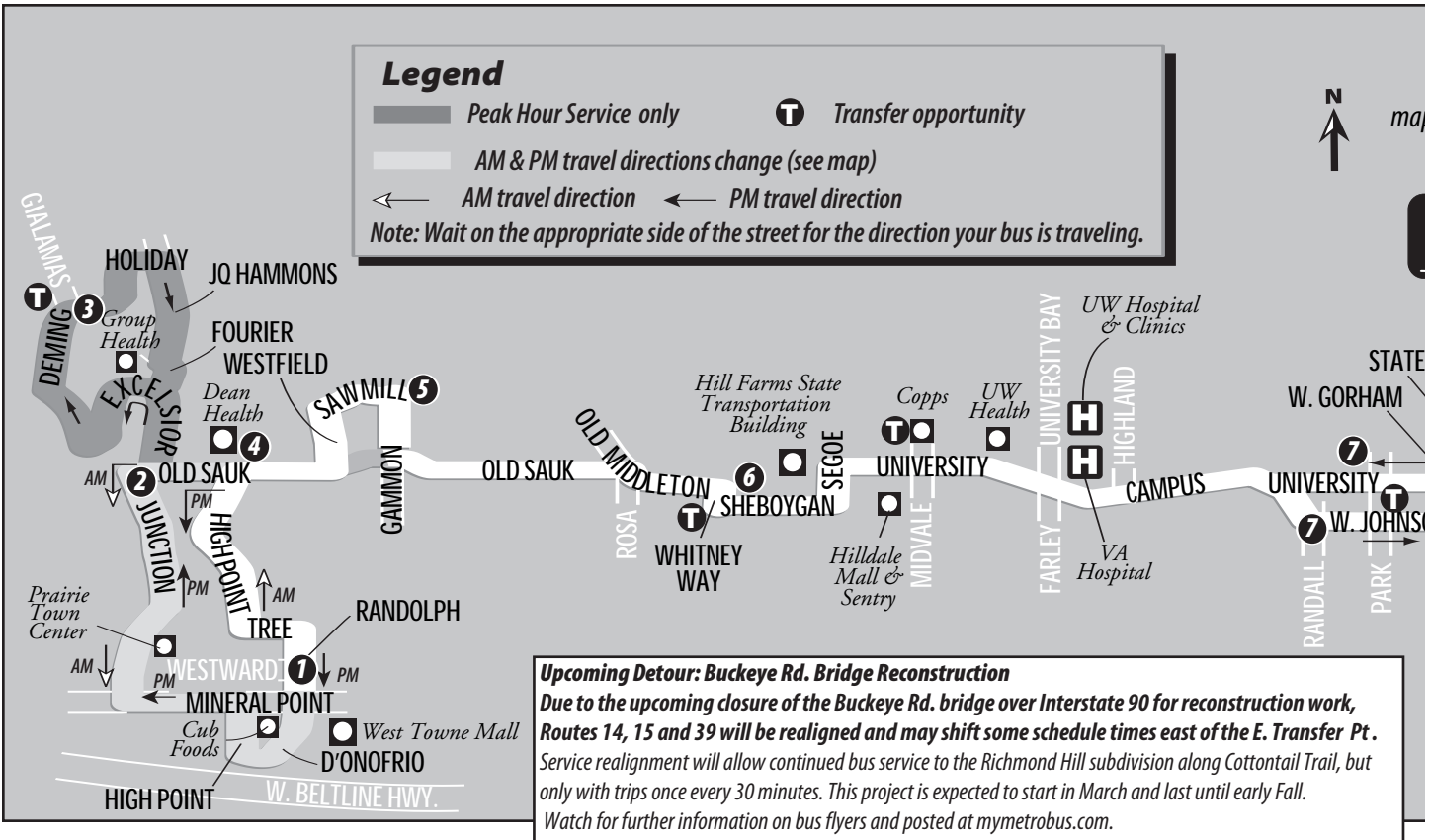
15 Weekday – Junction Ridge to Capitol Square - Richmond Hill



Comes From Route	Junction Rd. and Old Sauk Rd.	Randolph Dr. and Westward Way	Junction Rd. and Old Sauk Rd.	Deming Way and Gialamas Way	High Point Rd. and Old Sauk Rd.	Sawmill Rd. and Gammon Rd.	Sheboygan Ave. and Eau Claire Ave.	Campus Dr. and Randall Ave.	W. Main St. and S. Carroll St.	E. Washington Ave. and Ingersoll St.	East Transfer Point	Acewood Blvd. and Cottage Grove Rd.	Cottontail Trl. and Kings Mill Way	Becomes Route
	2	1	2	3	4	5	6	7	8	9	10	11	12	
G	-:-	5:31	-:-	-:-	5:36	5:40	5:48	5:57	6:06	6:12	6:23	6:29	6:38	14
15	5:53	6:01	-:-	-:-	6:06	6:10	6:18	6:27	6:36	6:42	6:53	6:59	7:08	14
15	6:18	6:27	-:-	-:-	6:32	6:36	6:44	6:53	7:02	7:08	7:19	7:25	7:34	14
15	6:43	6:51	-:-	-:-	6:57	7:02	7:12	7:23	7:32	7:38	7:49	7:56	8:05	14
15	7:21	7:21	-:-	-:-	7:27	7:32	7:42	7:53	8:02	8:08	8:19	8:26	8:35	14
15	7:41	7:50	-:-	-:-	7:56	8:01	8:12	8:24	8:32	8:38	-:-	-:-	-:-	G
15	8:13	8:22	-:-	-:-	8:28	8:33	8:42	8:54	9:02	9:08	-:-	-:-	-:-	G
15	8:43	8:52	-:-	-:-	8:58	9:03	9:12	9:24	9:32	9:38	-:-	-:-	-:-	G
15	9:28	9:44	-:-	-:-	9:50	9:55	10:04	10:16	10:24	-:-	-:-	-:-	-:-	14
15	10:26	10:44	-:-	-:-	10:50	10:55	11:04	11:16	11:24	-:-	-:-	-:-	-:-	14
15	11:26	11:44	-:-	-:-	11:50	11:55	12:04	12:16	12:24	-:-	-:-	-:-	-:-	14
15	12:26	12:44	-:-	-:-	12:50	12:55	1:04	1:16	1:24	-:-	-:-	-:-	-:-	14
15	-:-	1:44	1:53	-:-	1:55	-:-	2:04	2:16	2:24	-:-	-:-	-:-	-:-	14
14	-:-	2:14	2:23	-:-	2:25	-:-	2:34	2:46	2:54	3:00	3:11	3:17	3:28	15
15	-:-	2:38	2:48	-:-	2:51	-:-	3:00	3:11	3:21	3:27	3:39	3:45	3:57	15
G	-:-	-:-	-:-	-:-	-:-	-:-	3:30	3:41	3:51	3:57	4:09	4:15	4:27	15
14	-:-	3:28	3:38	3:44	3:51	-:-	4:00	4:11	4:21	4:27	4:39	4:45	4:57	15
15	-:-	3:43	4:08	4:14	4:21	-:-	4:30	4:41	4:51	4:57	5:09	5:15	5:27	15
15	-:-	4:23	4:38	4:44	4:51	-:-	5:00	5:11	5:21	5:27	5:39	5:45	5:57	G
15	-:-	4:53	5:08	5:14	5:21	-:-	5:30	5:41	5:51	5:57	6:09	6:15	6:27	G
15	-:-	5:23	5:44	5:50	5:57	-:-	6:05	6:15	6:24	6:30	-:-	-:-	-:-	G
14	-:-	6:48	6:57	-:-	6:59	-:-	7:07	7:16	7:24	-:-	-:-	-:-	-:-	14
15	-:-	7:46	7:55	-:-	7:57	-:-	8:05	8:15	8:24	-:-	-:-	-:-	-:-	14
15	-:-	8:46	8:55	-:-	8:57	-:-	9:05	9:15	9:24	-:-	-:-	-:-	-:-	14
15	-:-	9:46	9:55	-:-	9:57	-:-	10:05	10:15	10:24	-:-	-:-	-:-	-:-	14

West End Service Notes: Before 1 PM, eastbound buses will travel south on Junction Road and north on High Point Road and then serve the Sawmill Loop eastbound. After 1 PM, eastbound buses will reverse direction traveling south on High Point Road and north on Junction Road and do not serve the Sawmill loop.

WEEKDAY



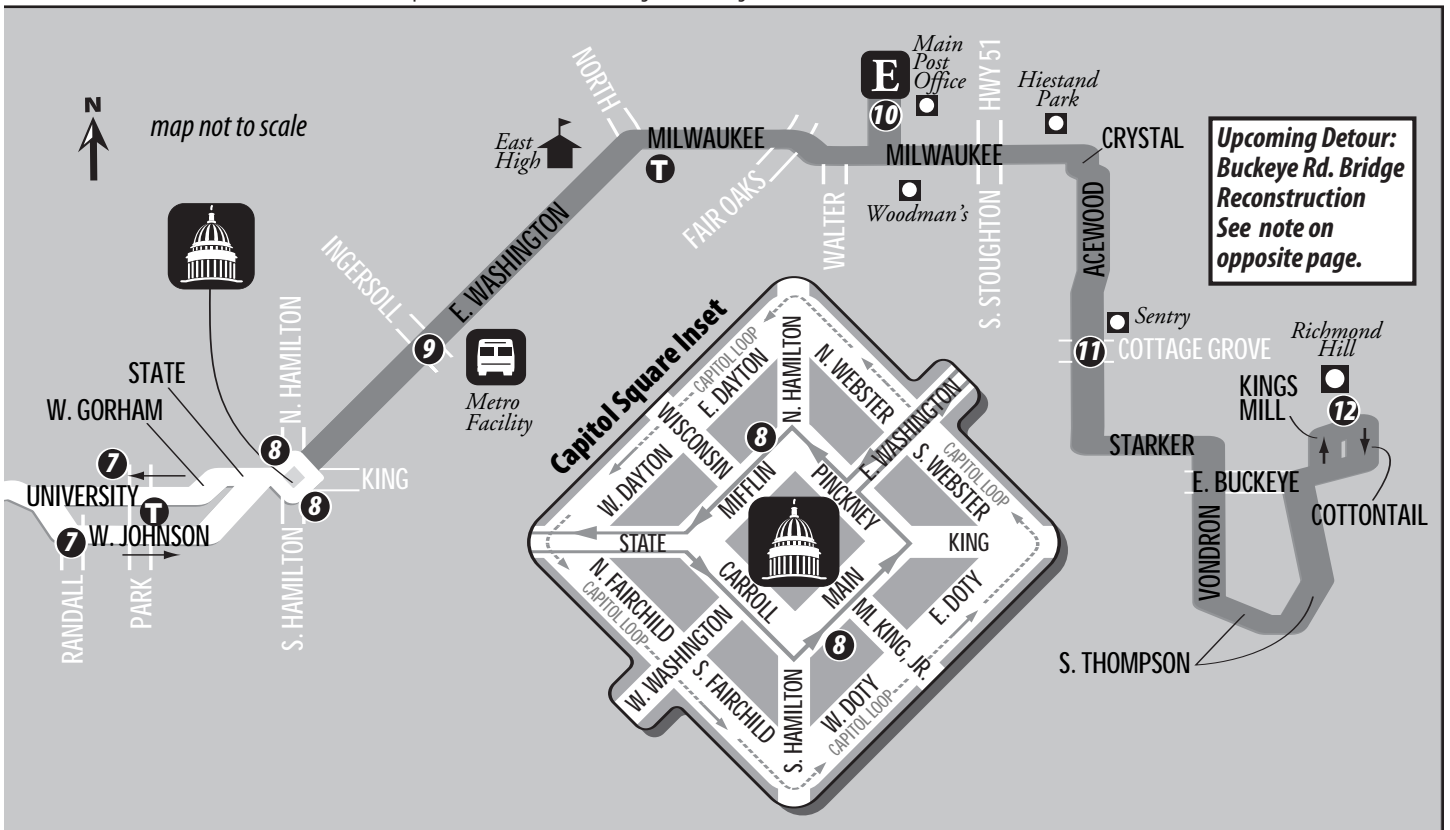
Route 15

15 Weekday – Richmond Hill to Capitol Square - Junction Ridge



Comes From Route	Cottontail Trl. and Kings Mill Way	Acewood Blvd. and Cottage Grove Rd.	East Transfer Point	E. Washington Ave. and Ingersoll St.	E. Mifflin St. and N. Pinkney St.	University Ave. and Park St.	Sheboygan Ave. and Eau Claire Ave.	Sawmill Rd. and Gammon Rd.	High Point Rd. and Old Sauk Rd.	Deming Way and Gialamas Way	Junction Rd. and Old Sauk Rd.	Randolph Dr. and Westward Way	Junction Rd. and Old Sauk Rd.	Becomes Route
	12	11	10	9	8	7	6	5	4	3	2	1	2	
G	--	--	--	--	--	--	--	--	--	--	5:53	6:01	--	15
G	--	--	--	--	--	--	--	--	--	--	6:18	6:27	--	15
G	5:20	5:31	5:39	5:49	5:55	6:02	6:13	--	6:21	6:27	6:43	6:51	--	15
G	5:48	6:00	6:08	6:19	6:25	6:32	6:44	--	6:53	6:59	7:12	7:21	--	15
G	6:15	6:27	6:35	6:47	6:53	7:00	7:12	--	7:21	7:27	7:41	7:50	--	15
39	6:39	6:51	6:59	7:12	7:18	7:25	7:37	--	7:46	7:52	8:13	8:22	--	15
39	7:09	7:21	7:29	7:42	7:48	7:55	8:07	--	8:16	8:22	8:43	8:52	--	15
39	7:40	7:52	8:00	8:12	8:18	8:25	8:37	--	--	--	--	--	--	G
39	8:11	8:22	8:30	8:42	8:48	8:55	9:07	--	9:16	9:22	9:28	9:37	--	15
39	8:40	8:52	9:00	9:12	9:18	9:25	9:37	--	--	--	--	--	--	G
14	--	--	--	--	9:55	10:03	10:15	--	10:24	--	10:26	10:35	--	15
14	--	--	--	--	10:55	11:03	11:15	--	11:24	--	11:26	11:35	--	15
14	--	--	--	--	11:55	12:03	12:15	--	12:24	--	12:26	12:35	--	15
14	--	--	--	--	12:55	1:03	1:15	1:22	1:27	--	--	1:31	1:53	15
14	--	--	--	--	1:55	2:03	2:15	2:22	2:27	--	--	2:31	2:48	15
G	--	--	--	3:01	3:07	3:15	3:27	3:34	3:39	--	--	3:43	4:08	15
G	--	--	--	3:37	3:43	3:51	4:05	4:13	4:18	--	--	4:23	4:38	15
15	3:37	3:48	3:56	4:07	4:13	4:21	4:35	4:43	4:48	--	--	4:53	5:08	15
15	4:07	4:18	4:26	4:37	4:43	4:51	5:05	5:13	5:18	--	--	5:23	5:44	15
15	4:37	4:48	4:56	5:07	5:13	5:21	5:35	5:43	5:48	--	--	5:53	6:01	na
15	5:07	5:18	5:26	5:37	5:43	5:51	6:05	6:13	6:18	--	--	6:23	6:31	G
15	5:39	5:49	5:57	6:07	6:13	6:20	6:32	6:39	6:43	--	--	6:47	6:55	G
14	--	--	--	--	6:55	7:02	7:14	7:21	7:25	--	--	7:29	7:55	15
14	--	--	--	--	7:55	8:02	8:14	8:21	8:25	--	--	8:29	8:55	15
14	--	--	--	--	8:55	9:02	9:14	9:21	9:25	--	--	9:29	9:55	15
14	--	--	--	--	9:55	10:02	10:14	10:21	10:25	--	--	10:29	10:35	G

West End Service Notes: Before 1 PM, westbound buses will not serve the Sawmill loop and will travel south on Junction Road and north on High Point Road. After 1 PM, westbound buses will serve the Sawmill loop and reverse direction traveling south on High Point Road and north on Junction Road.



WEEKDAY

Route 16

16 Weekday – South Transfer Point to East Transfer Point

Comes From Route	<div style="display: flex; justify-content: space-around; align-items: center;"> <div style="border: 1px solid black; padding: 2px 5px; font-weight: bold; font-size: 1.2em;">S</div> <div style="border: 1px solid black; padding: 2px 5px; font-weight: bold; font-size: 1.2em;">E</div> </div>					Becomes Route
	South Transfer Point	Moorland Rd. and Rimrock Rd.	Broadway and Bridge Rd.	Pflaum Rd. and Alder Rd.	East Transfer Point	
	1	2	3	4	5	
G	--	--	--	5:55	6:11	–
16	6:00	6:08	6:17	6:24	6:40	16
16	6:30	6:38	6:47	6:54	7:10	16
16	7:00	7:08	7:17	7:24	7:40	16
16	7:30	7:38	7:47	7:54	8:10	16
16	8:00	8:08	8:17	8:24	8:40	16
16	8:30	8:38	8:47	8:54	9:10	32
16	9:30	9:38	9:47	9:54	10:10	32
16	10:30	10:38	10:47	10:54	11:10	32
16	11:30	11:38	11:47	11:54	12:10	32
16	12:30	12:38	12:47	12:54	1:10	32
16	1:30	1:38	1:47	1:54	2:10	32
16	2:30	2:38	2:47	2:54	3:10	16
NA	--	--	3:15	3:22	3:40	16
16	3:30	3:38	3:47	3:54	4:10	16
16	4:00	4:08	4:17	4:24	4:40	16
16	4:30	4:38	4:47	4:54	5:10	16
16	5:00	5:08	5:17	5:24	5:40	16
16	5:30	5:38	5:47	5:54	6:10	16
16	6:00	6:08	6:17	6:24	6:40	16
16	6:30	6:38	6:47	6:54	7:10	32
16	7:30	7:38	7:47	7:54	8:10	32
16	8:30	8:38	8:47	8:54	9:10	32
16	9:30	9:38	9:47	9:54	10:10	32
16	10:30	10:38	10:47	10:54	11:10	16
16	11:30	11:38	11:47	--	--	G

16 Saturday/Sunday/Holiday

G	6:30	6:38	6:47	6:54	7:10	32
18	7:30	7:38	7:47	7:54	8:10	32
18	8:30	8:38	8:47	8:54	9:10	32
18	9:30	9:38	9:47	9:54	10:10	32
18	10:30	10:38	10:47	10:54	11:10	32
18	11:30	11:38	11:47	11:54	12:10	32
18	12:30	12:38	12:47	12:54	1:10	32
18	1:30	1:38	1:47	1:54	2:10	32
18	2:30	2:38	2:47	2:54	3:10	32
18	3:30	3:38	3:47	3:54	4:10	32
18	4:30	4:38	4:47	4:54	5:10	32
18	5:30	5:38	5:47	5:54	6:10	32
18	6:30	6:38	6:47	6:54	7:10	32
18	7:30	7:38	7:47	7:54	8:10	32
18	8:30	8:38	8:47	8:54	9:10	32
18	9:30	9:38	9:47	9:54	10:10	32
18	10:30	10:38	10:47	--	--	G

No stops between Broadway & Bridge Road and Pflaum Road & Alder Road.

These trips are NOT operated on Sundays or holidays.

These trips are NOT operated on holidays.

Light Type=AM **Bold Type=PM** G=garage

16 Weekday – East Transfer Point to South Transfer Point

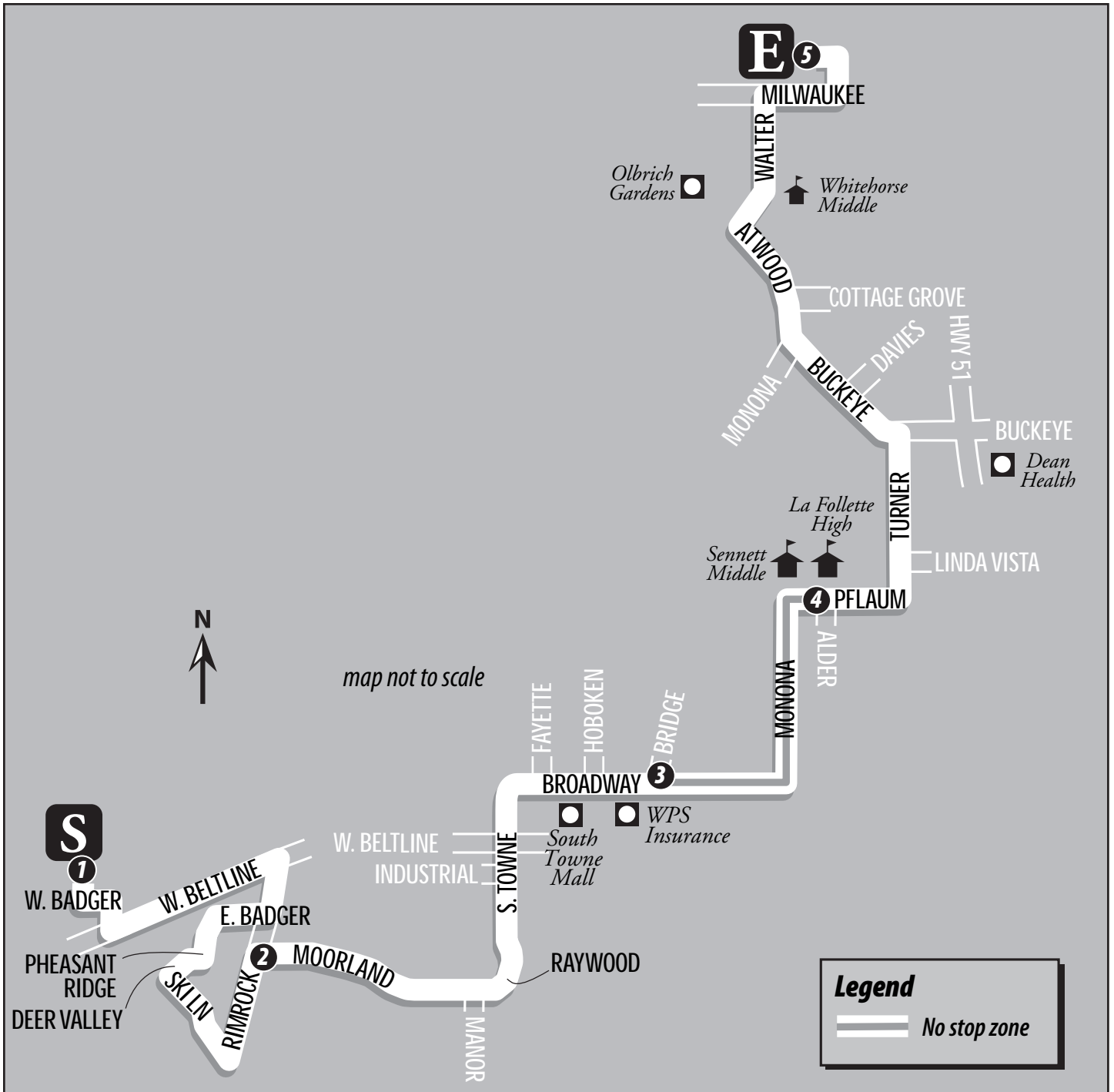
Comes From Route	<div style="display: flex; justify-content: space-around; align-items: center;"> <div style="border: 1px solid black; padding: 2px 5px; font-weight: bold; font-size: 1.2em;">E</div> <div style="border: 1px solid black; padding: 2px 5px; font-weight: bold; font-size: 1.2em;">S</div> </div>					Becomes Route
	East Transfer Point	Pflaum Rd. and Alder Rd.	Broadway and Bridge Rd.	Moorland Rd. and Rimrock Rd.	South Transfer Point	
	5	4	3	2	1	
G	--	--	5:37	5:46	5:56	16
G	--	--	6:07	6:16	6:26	16
G	6:15	6:30	6:36	6:45	6:55	16
16	6:45	7:00	7:06	7:15	7:25	16
16	7:15	7:30	7:36	7:45	7:55	16
16	7:45	8:00	8:06	8:15	8:25	16
16	8:15	8:30	8:36	8:45	8:55	G
16	8:45	9:00	9:06	9:15	9:25	16
32	9:45	10:00	10:06	10:15	10:25	16
32	10:45	11:00	11:06	11:15	11:25	16
32	11:45	12:00	12:06	12:15	12:25	16
32	12:45	1:00	1:06	1:15	1:25	16
32	1:45	2:00	2:06	2:15	2:25	16
32	2:45	3:00	3:06	3:15	3:25	16
16	3:15	3:30	3:36	3:45	3:55	16
16	3:45	4:00	4:06	4:15	4:25	16
16	4:15	4:30	4:36	4:45	4:55	16
16	4:45	5:00	5:06	5:15	5:25	16
16	5:15	5:30	5:36	5:45	5:55	16
16	5:45	6:00	6:06	6:15	6:25	16
16	6:15	6:30	6:36	6:45	6:55	G
16	6:45	7:00	7:06	7:15	7:25	16
32	7:45	8:00	8:06	8:15	8:25	16
32	8:45	9:00	9:06	9:15	9:25	16
32	9:45	10:00	10:06	10:15	10:25	16
32	10:45	11:00	11:06	11:15	11:25	16
16	11:15	11:30	--	--	--	G

16 Saturday/Sunday/Holiday

G	6:45	7:00	7:06	7:15	7:25	40
5	7:45	8:00	8:06	8:15	8:25	40
5	8:45	9:00	9:06	9:15	9:25	40
5	9:45	10:00	10:06	10:15	10:25	40
5	10:45	11:00	11:06	11:15	11:25	40
5	11:45	12:00	12:06	12:15	12:25	40
5	12:45	1:00	1:06	1:15	1:25	40
5	1:45	2:00	2:06	2:15	2:25	40
5	2:45	3:00	3:06	3:15	3:25	40
5	3:45	4:00	4:06	4:15	4:25	40
5	4:45	5:00	5:06	5:15	5:25	40
5	5:45	6:00	6:06	6:15	6:25	40
5	6:45	7:00	7:06	7:15	7:25	40
5	7:45	8:00	8:06	8:15	8:25	40
5	8:45	9:00	9:06	9:15	9:25	40
5	9:45	10:00	10:06	10:15	10:25	40
5	10:45	11:00	--	--	--	G

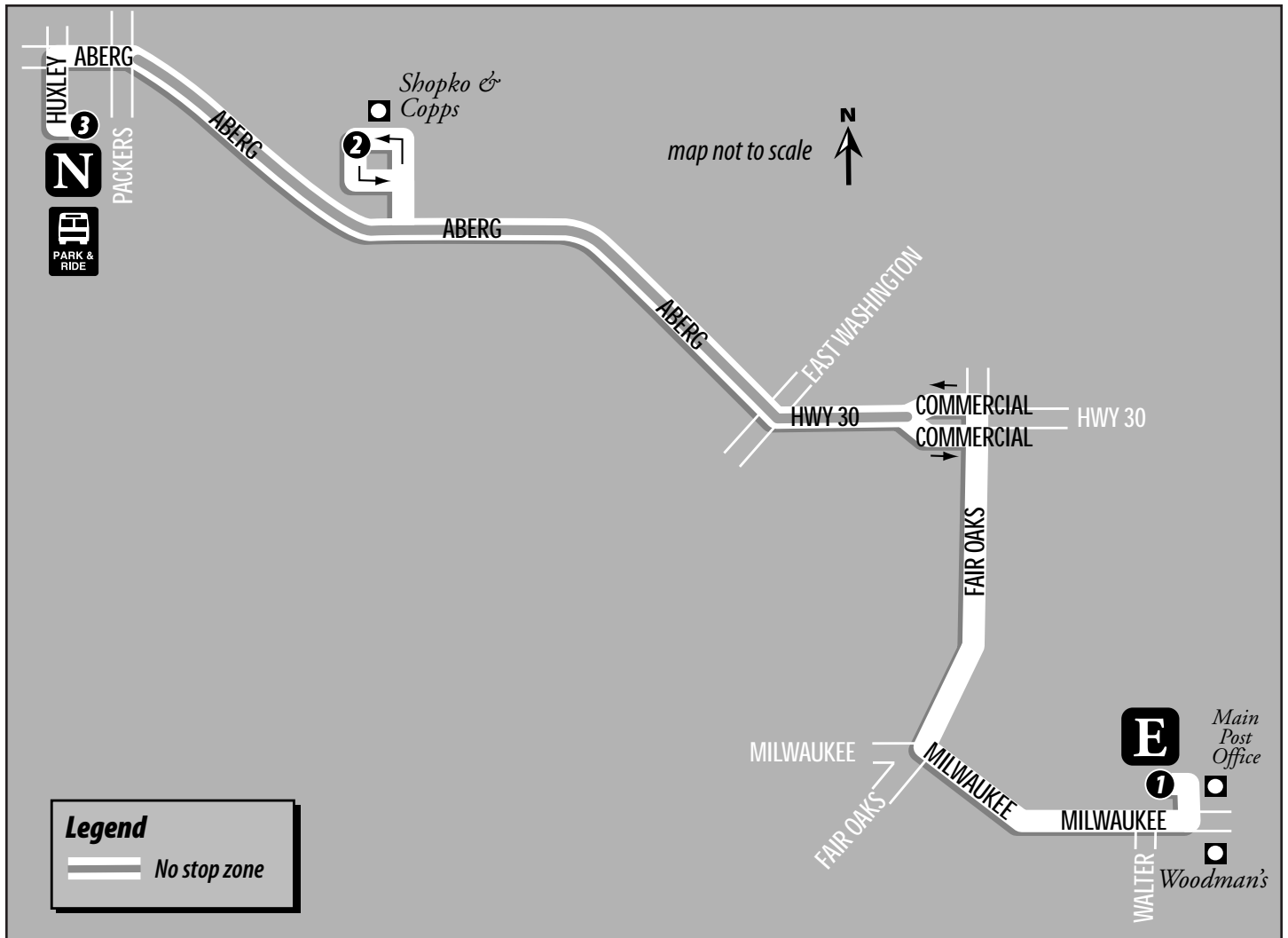
No stops between Pflaum Road & Alder Road and Broadway & Bridge Road.

Route 16



- WEEKDAY
- SATURDAY
- SUNDAY
- HOLIDAY

Route 17



WEEKDAY

Route 17

17 Weekday – East Transfer Point to North Transfer Point

	E		N	
Comes From Route	East Transfer Point	Shopko Dr. and Copps Grocery	North Transfer Point	Becomes Route
	1	2	3	
17	6:45	6:52	6:56	21
17	7:15	7:22	7:26	21
17	7:45	7:52	7:56	21
17	8:15	8:22	8:26	21
17	8:45	8:52	8:56	21
17	9:15	9:22	9:26	24
17	9:45	9:52	9:56	21
17	10:15	10:22	10:26	24
17	10:45	10:52	10:56	21
17	11:15	11:22	11:26	24
17	11:45	11:52	11:56	21
17	12:15	12:22	12:26	24
17	12:45	12:52	12:56	21
17	1:15	1:22	1:26	24
17	1:45	1:52	1:56	21
17	2:15	2:22	2:26	24
17	2:45	2:52	2:56	21
17	3:15	3:22	3:26	21
17	3:45	3:52	3:56	21
17	4:15	4:22	4:26	21
17	4:45	4:52	4:56	21
17	5:15	5:22	5:26	21
17	5:45	5:52	5:56	21
17	6:15	6:22	6:26	24
17	6:45	6:52	6:56	21
17	7:15	7:22	7:26	24
17	7:45	7:52	7:56	21
17	8:15	8:22	8:26	24
17	8:45	8:52	8:56	21
17	9:15	9:22	9:26	24
17	9:45	9:52	9:56	21
17	10:15	10:22	10:26	24

17 Weekday – North Transfer Point to East Transfer Point

	N		E	
Comes From Route	North Transfer Point	Shopko Dr. and Copps Grocery	East Transfer Point	Becomes Route
	3	2	1	
21	6:30	6:33	6:43	17
21	7:00	7:03	7:13	17
21	7:30	7:33	7:43	17
21	8:00	8:03	8:13	17
21	8:30	8:33	8:43	17
21	9:00	9:03	9:13	17
21	9:30	9:33	9:43	17
24	10:00	10:03	10:13	17
21	10:30	10:33	10:43	17
24	11:00	11:03	11:13	17
21	11:30	11:33	11:43	17
24	12:00	12:03	12:13	17
21	12:30	12:33	12:43	17
24	1:00	1:03	1:13	17
21	1:30	1:33	1:43	17
24	2:00	2:03	2:13	17
21	2:30	2:33	2:43	17
24	3:00	3:03	3:13	17
21	3:30	3:33	3:43	17
21	4:00	4:03	4:13	17
21	4:30	4:33	4:43	17
21	5:00	5:03	5:13	17
21	5:30	5:33	5:43	17
21	6:00	6:03	6:13	17
21	6:30	6:33	6:43	17
24	7:00	7:03	7:13	17
21	7:30	7:33	7:43	17
24	8:00	8:03	8:13	17
21	8:30	8:33	8:43	17
24	9:00	9:03	9:13	17
21	9:30	9:33	9:43	17
24	10:00	10:03	10:13	17

WEEKDAY

Route 18

18 Weekday—West Transfer Point to South Transfer Point



Comes From Route	West Transfer Point	Hammersley Rd. and Reetz Rd.	Midvale Blvd. and Nakoma Dr.	Frontage Rd. and Whenona Dr.	Greenway Cross and Coho St.	South Transfer Point	Becomes Route
	1	2	3	4	5	6	
50	6:30	-:-	6:37	6:45*	6:49	6:55	5
50	7:00	-:-	7:08	7:16	-:-	7:24	5
50	7:30	-:-	7:38	7:46	-:-	7:54	5
50	8:00	-:-	8:08	8:16	-:-	8:24	5
50	8:30	-:-	8:38	8:46	-:-	8:54	5
50	9:00	9:05	-:-	9:14	9:20	9:25	5
50	9:30	-:-	9:38	9:46	-:-	9:54	5
51	10:00	10:05	-:-	10:14	10:20	10:25	5
50	10:30	-:-	10:38	10:46	-:-	10:54	5
51	11:00	11:05	-:-	11:14	11:20	11:25	5
50	11:30	-:-	11:38	11:46	-:-	11:54	5
51	12:00	12:05	-:-	12:14	12:20	12:25	5
50	12:30	-:-	12:38	12:46	-:-	12:54	5
51	1:00	1:05	-:-	1:14	1:20	1:25	5
50	1:30	-:-	1:38	1:46	-:-	1:54	5
51	2:00	2:05	-:-	2:14	2:20	2:25	5
50	2:30	-:-	2:38	2:46	-:-	2:54	5
51	3:00	3:05	-:-	3:14	3:20	3:25	5
50	3:30	-:-	3:38	3:46	-:-	3:54	5
50	4:00	-:-	4:08	4:16	-:-	4:25	5
50	4:30	-:-	4:38	4:46	-:-	4:54	5
50	5:00	-:-	5:08	5:16	-:-	5:24	5
50	5:30	-:-	5:38	5:46	-:-	5:54	5
50	6:00	6:05	-:-	6:14	6:20	6:25	5
50	6:30	-:-	6:38	6:46	-:-	6:54	18
51	7:00	7:05	-:-	7:14	7:20	7:25	5
50	7:30	-:-	7:38	7:46	-:-	7:54	18
51	8:00	8:05	-:-	8:14	8:20	8:25	5
50	8:30	-:-	8:38	8:46	-:-	8:54	18
51	9:00	9:05	-:-	9:14	9:20	9:25	5
50	9:30	-:-	9:38	9:46	-:-	9:54	18
51	10:00	10:05	-:-	10:14	10:20	10:25	5
50	10:30	-:-	10:38	10:46	-:-	10:54	18
51	11:00	11:05	-:-	11:14	11:20	11:25	18
50	11:30	-:-	11:38	11:46	-:-	11:54	4
2	12:00	12:04	-:-	12:12	12:17	12:22	G

Service Notes:

* This trip serves the South Frontage Rd. between Seminole Hwy. and Coho St.

Trips that display a time at Reetz & Hammersley travel "Via Coho," serving Chalet Gardens and Allied Dr. north of Lovell Lane.

Trips that display a time at Midvale & Nakoma travel "Via Midvale," serving the entire Allied/Red Arrow Trail loop. Southbound buses will travel south on Allied Dr. and north on Red Arrow Trail. Westbound buses will travel south on Red Arrow Trail and northbound on Allied Dr.

Trips that display a time at Coho & Greenway will serve the South Frontage Rd. between Seminole Hwy. and Coho St. All other buses will use the West Beltline Hwy. between the South Transfer Point and Seminole Hwy., except as noted with the (*) symbol.

SEE MAPS ON PAGES 66

Light Type=AM **Bold Type=PM** G=garage

Route 18

18 Weekday – South Transfer Point to West Transfer Point



Comes From Route	South Transfer Point	Greenway Cross and Coho St.	Frontage Rd. and Whenona Dr.	Midvale Blvd. and Nakoma Rd.	Hammersley Rd. and Reetz Rd.	West Transfer Point	Becomes Route
	6	5	4	3	2	1	
G	--	--	5:30	--	5:36	5:41	2
G	--	--	6:14	--	6:20	6:25	50
G	6:30	--	6:38	6:46	--	6:54	50
5	7:00	--	7:08	7:16	--	7:24	50
5	7:30	--	7:38	7:46	--	7:54	50
5	8:00	--	8:08	8:16	--	8:24	50
5	8:30	--	8:38	8:46	--	8:54	50
5	9:00	9:05	9:11	--	9:19	9:25	51
5	9:30	--	9:38	9:46	--	9:54	50
5	10:00	10:05	10:11	--	10:19	10:25	51
5	10:30	--	10:38	10:46	--	10:54	50
5	11:00	11:05	11:11	--	11:19	11:25	51
5	11:30	--	11:38	11:46	--	11:54	50
5	12:00	12:05	12:11	--	12:19	12:25	51
5	12:30	--	12:38	12:46	--	12:54	50
5	1:00	1:05	1:11	--	1:19	1:25	51
5	1:30	--	1:38	1:46	--	1:54	50
5	2:00	2:05	2:11	--	2:19	2:25	51
5	2:30	--	2:38	2:46	--	2:54	50
5	3:00	3:05	3:11	--	3:19	3:25	50
5	3:30	--	3:38	3:46	--	3:54	50
5	4:00	--	4:08	4:16	--	4:24	50
5	4:30	--	4:38	4:46	--	4:54	50
5	5:00	--	5:08	5:16	--	5:24	50
5	5:30	--	5:38	5:46	--	5:54	50
5	6:00	6:05	6:11	--	6:19	6:25	51
5	6:30	--	6:38	6:46	--	6:54	50
18	7:00	7:05	7:11	--	7:19	7:25	51
40	7:30	--	7:38	7:46	--	7:54	50
18	8:00	8:05	8:11	--	8:19	8:25	51
40	8:30	--	8:38	8:46	--	8:54	50
18	9:00	9:05	9:11	--	9:19	9:25	51
40	9:30	--	9:38	9:46	--	9:54	50
18	10:00	10:05	10:11	--	10:19	10:25	51
40	10:30	--	10:38	10:46	--	10:54	50
18	11:00	11:05	11:11	--	11:19	11:25	73
18	11:30	--	11:38	11:46	--	11:54	18

WEEKDAY

Service Notes:

Trips that display a time at Reetz & Hammersley travel "Via Coho," serve Chalet Gardens and Allied Dr. north of Lovell Lane.

Trips that display a time at Midvale & Nakoma travel "Via Midvale," and will serve the entire Allied/Red Arrow Trail loop. Southbound buses will travel south on Allied Dr. and north on Red Arrow Trail. Westbound buses will travel south on Red Arrow Trail and northbound on Allied Dr.

Trips that display a time at Coho & Greenway will serve the frontage road south of the beltline between Seminole Hwy. and Coho St. All other buses will use the West Beltline Hwy. between the South Transfer Pt. and Seminole Hwy.

Light Type=AM **Bold Type=PM** G=garage

SEE MAPS ON PAGES 66

Route 18

18 Saturday/Sunday/Holiday—West Transfer Point to South Transfer Point



Comes From Route	West Transfer Point	Hammersley Rd. and Reetz Rd.	Midvale Blvd. and Nakoma Dr.	Frontage Rd. and Whenona Dr.	Greenway Cross and Coho St.	South Transfer Point	Becomes Route
	1	2	3	4	5	6	
18	7:00	7:05	--	7:14	7:20	7:25	16
18	7:30	--	7:38	7:46	--	7:54	5
18	8:00	8:05	--	8:14	8:20	8:25	16
18	8:30	--	8:38	8:46	--	8:54	5
18	9:00	9:05	--	9:14	9:20	9:25	16
18	9:30	--	9:38	9:46	--	9:54	5
18	10:00	10:05	--	10:14	10:20	10:25	16
18	10:30	--	10:38	10:46	--	10:54	5
18	11:00	11:05	--	11:14	11:20	11:25	16
18	11:30	--	11:38	11:46	--	11:54	5
18	12:00	12:05	--	12:14	12:20	12:25	16
18	12:30	--	12:38	12:46	--	12:54	5
18	1:00	1:05	--	1:14	1:20	1:25	16
18	1:30	--	1:38	1:46	--	1:54	5
18	2:00	2:05	--	2:14	2:20	2:25	16
18	2:30	--	2:38	2:46	--	2:54	5
18	3:00	3:05	--	3:14	3:20	3:25	16
18	3:30	--	3:38	3:46	--	3:54	5
18	4:00	4:05	--	4:14	4:20	4:25	16
18	4:30	--	4:38	4:46	--	4:54	5
18	5:00	5:05	--	5:14	5:20	5:25	16
18	5:30	--	5:38	5:46	--	5:54	5
18	6:00	6:05	--	6:14	6:20	6:25	16
18	6:30	--	6:38	6:46	--	6:54	5
18	7:00	7:05	--	7:14	7:20	7:25	16
18	7:30	--	7:38	7:46	--	7:54	5
18	8:00	8:05	--	8:14	8:20	8:25	16
18	8:30	--	8:38	8:46	--	8:54	5
18	9:00	9:05	--	9:14	9:20	9:25	16
18	9:30	--	9:38	9:46	--	9:54	5
18	10:00	10:05	--	10:14	10:20	10:25	16
18	10:30	--	10:38	10:46	--	10:54	G

These trips are NOT operated on Sundays or holidays.

These trips are NOT operated on holidays.

Service Notes:

Trips that display a time at Reetz & Hammersley travel "Via Coho," serve Chalet Gardens and Allied Dr. north of Lovell Lane.

Trips that display a time at Midvale & Nakoma travel "Via Midvale," and will serve the entire Allied/Red Arrow Trail loop. Southbound buses will travel south on Allied Dr. and north on Red Arrow Trail. Westbound buses will travel south on Red Arrow Trail and northbound on Allied Dr.

Trips that display a time at Coho & Greenway will serve the frontage road south of the beltline between Seminole Hwy. and Coho St. All other buses will use the West Beltline Hwy. between the South Transfer Pt. and Seminole Hwy.

SEE MAPS ON PAGES 66

Light Type=AM Bold Type=PM G=garage

SATURDAY SUNDAY HOLIDAY

Route 18

18 Saturday/Sunday/Holiday – South Transfer Point to West Transfer Point



Comes From Route	South Transfer Point	Greenway Cross and Coho St.	Frontage Rd. and Whenona Dr.	Midvale Blvd. and Nakoma Rd.	Hammersley Rd. and Reetz Rd.	West Transfer Point	Becomes Route
	6	5	4	3	2	1	
G	--	--	6:43	--	6:50	6:55	18
40	7:00	7:05	7:11	--	7:19	7:25	18
5	7:30	--	7:38	7:46	--	7:54	18
40	8:00	8:05	8:11	--	8:19	8:25	18
5	8:30	--	8:38	8:46	--	8:54	18
40	9:00	9:05	9:11	--	9:19	9:25	18
5	9:30	--	9:38	9:46	--	9:54	18
40	10:00	10:05	10:11	--	10:19	10:25	18
5	10:30	--	10:38	10:46	--	10:54	18
40	11:00	11:05	11:11	--	11:19	11:25	18
5	11:30	--	11:38	11:46	--	11:54	18
40	12:00	12:05	12:11	--	12:19	12:25	18
5	12:30	--	12:38	12:46	--	12:54	18
40	1:00	1:05	1:11	--	1:19	1:25	18
5	1:30	--	1:38	1:46	--	1:54	18
40	2:00	2:05	2:11	--	2:19	2:25	18
5	2:30	--	2:38	2:46	--	2:54	18
40	3:00	3:05	3:11	--	3:19	3:25	18
5	3:30	--	3:38	3:46	--	3:54	18
40	4:00	4:05	4:11	--	4:19	4:25	18
5	4:30	--	4:38	4:46	--	4:54	18
40	5:00	5:05	5:11	--	5:19	5:25	18
5	5:30	--	5:38	5:46	--	5:54	18
40	6:00	6:05	6:11	--	6:19	6:25	18
5	6:30	--	6:38	6:46	--	6:54	18
40	7:00	7:05	7:11	--	7:19	7:25	18
5	7:30	--	7:38	7:46	--	7:54	18
40	8:00	8:05	8:11	--	8:19	8:25	18
5	8:30	--	8:38	8:46	--	8:54	18
40	9:00	9:05	9:11	--	9:19	9:25	18
5	9:30	--	9:38	9:46	--	9:54	18
40	10:00	10:05	10:11	--	10:19	10:25	18

SATURDAY SUNDAY HOLIDAY

These trips are NOT operated on Sundays or holidays.

These trips are NOT operated on holidays.

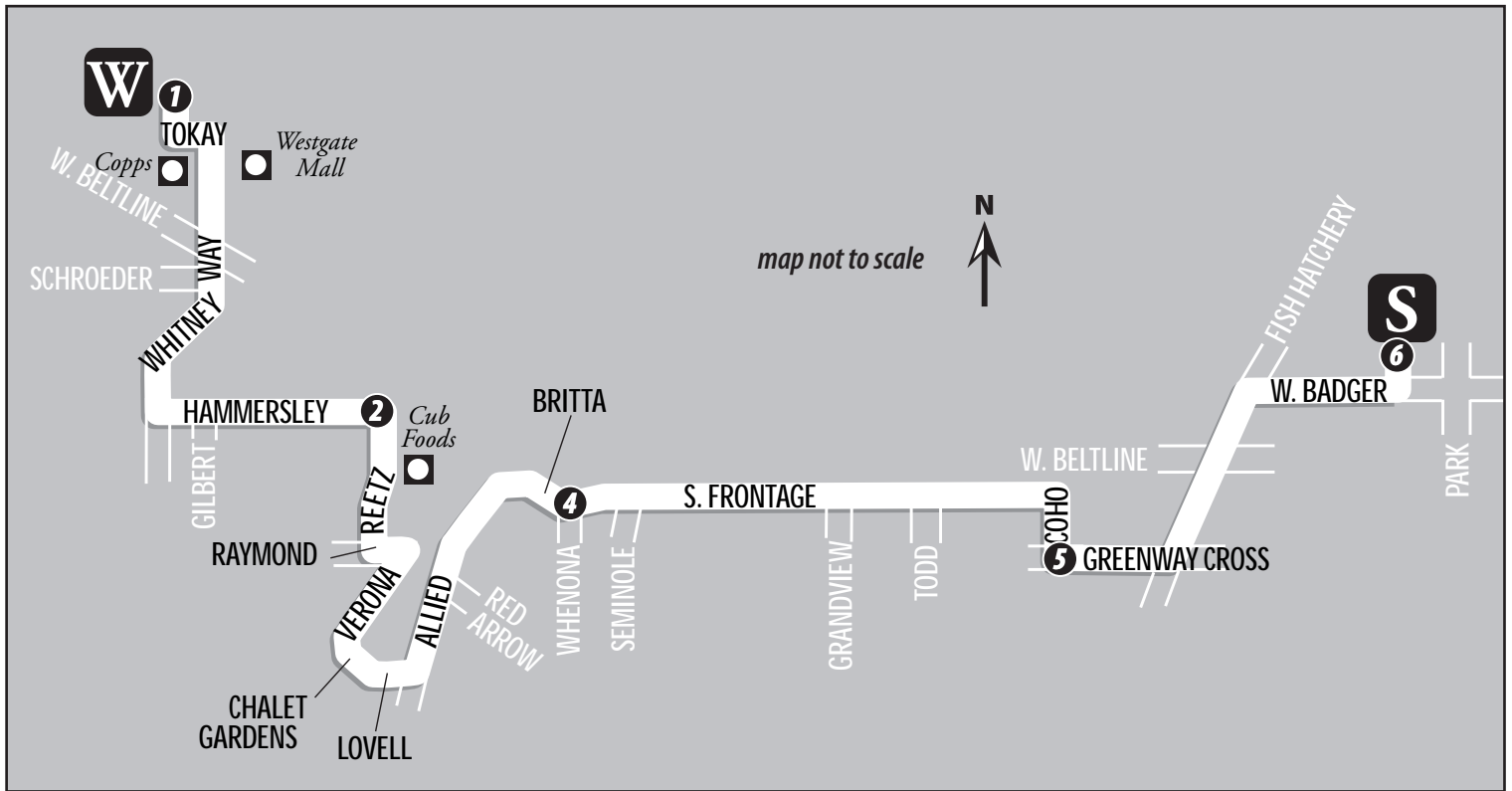
Service Notes:

- Trips that display a time at Reetz & Hammersley travel "ViaCoho," serve Chalet Gardens and Allied Dr. north of Lovell Lane.
- Trips that display a time at Midvale & Nakoma travel "Via Midvale," and will serve the entire Allied/Red Arrow Trail loop. Southbound buses will travel south on Allied Dr. and north on Red Arrow Trail. Westbound buses will travel south on Red Arrow Trail and northbound on Allied Dr.
- Trips that display a time at Coho & Greenway will serve the frontage road south of the beltline between Seminole Hwy. and Coho St. All other buses will use the West Beltline Hwy. between the South Transfer Pt. and Seminole Hwy.

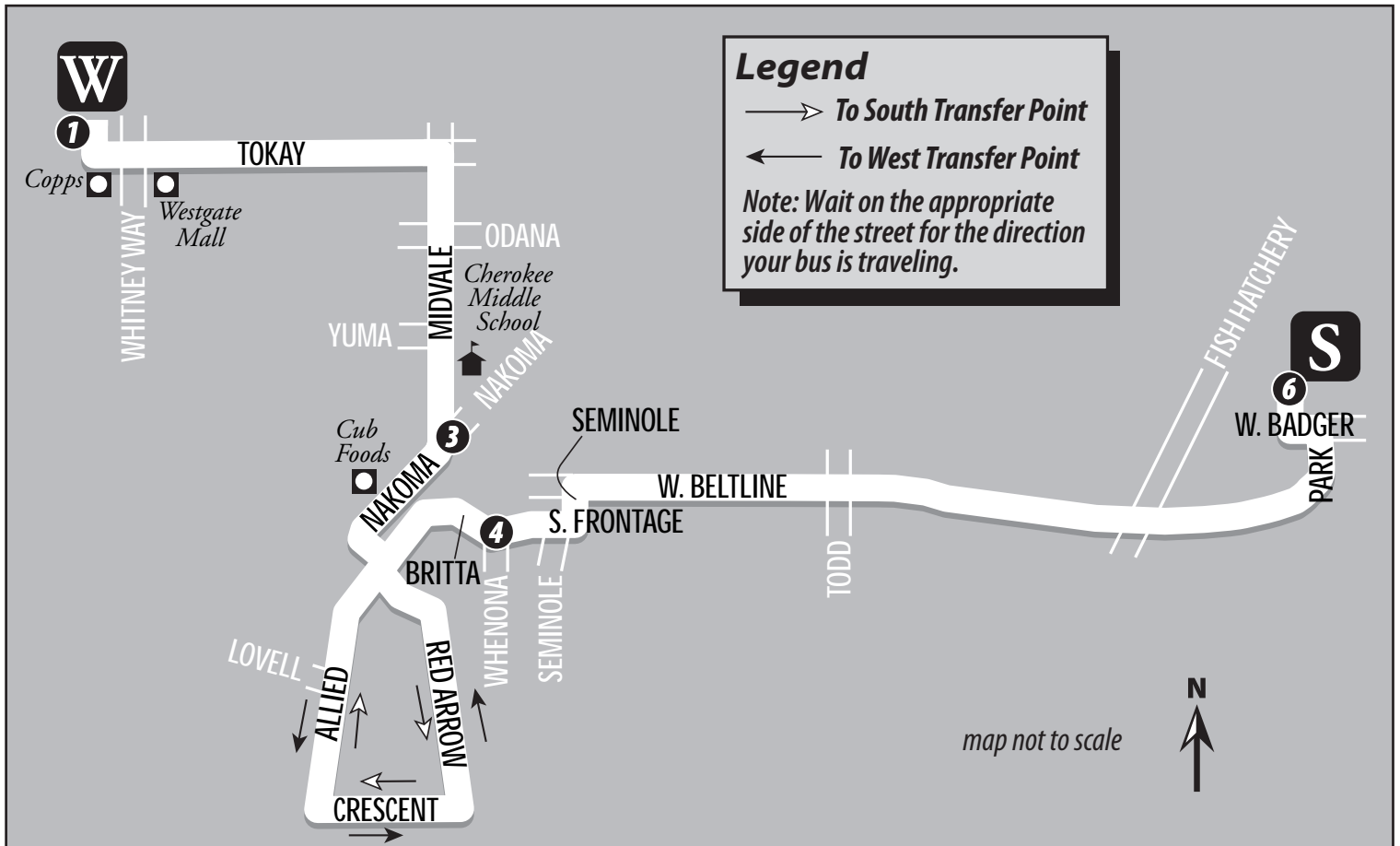
Light Type=AM **Bold Type=PM** G=garage

SEE MAPS ON PAGES 66

Route 18 via Coho



Route 18 via Midvale



Automated Trip Planner Online!

Follow the
guidelines
when you enter
information.



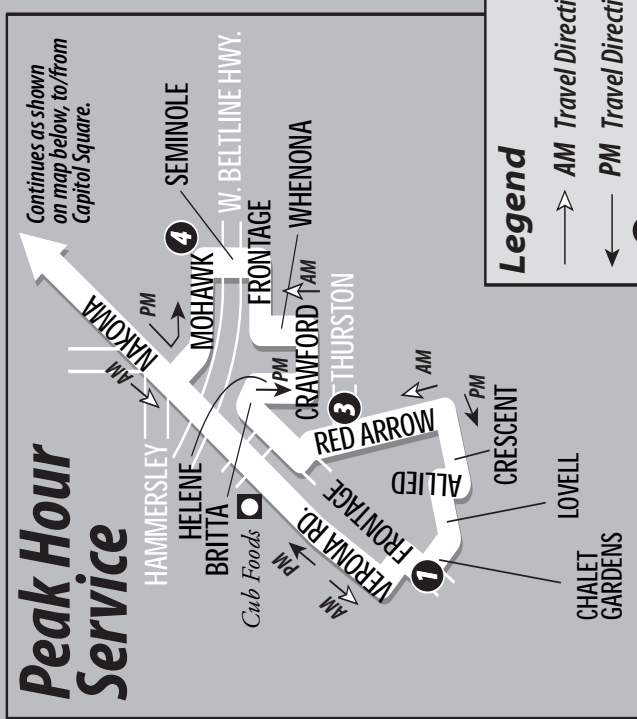
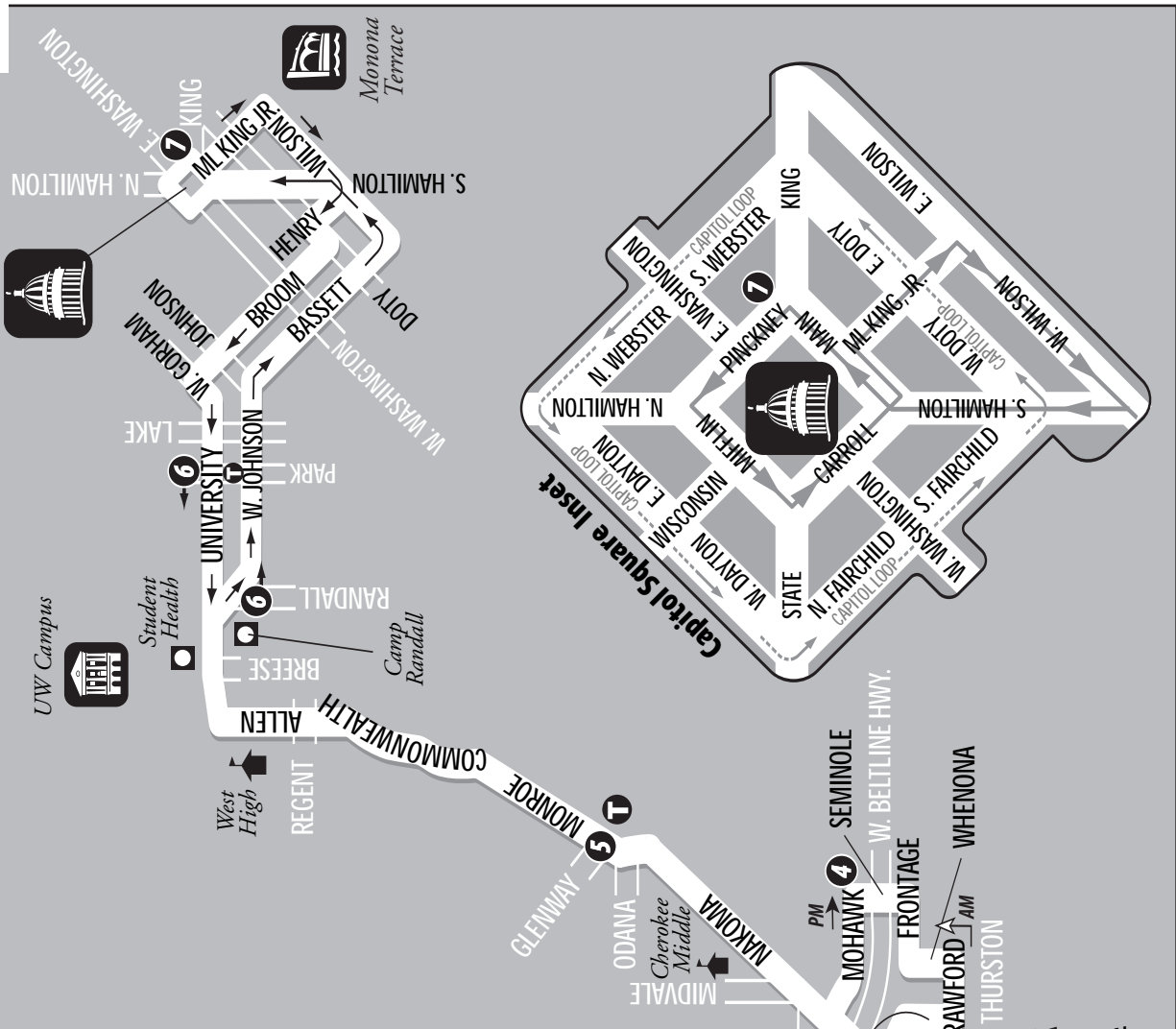
1. Go to www.mymetrobus.com and click on **TRIP PLANNER**.
2. Enter your **origin** and **destination** information. Specific addresses, two intersecting streets, a four-digit bus stop ID number, or specific location names are accepted. The location names must match exactly. Search location names available by clicking on "Select from Landmarks."
3. Enter the **date of trip** and **time** for your **departure** or **arrival**. The Trip Planner will default to the current date and time if not changed.
4. Enter your preference for receiving trip suggestions by:
 - Quickest **trip time**;
 - Shortest **walking distance**; or
 - Fewest **number of transfers**.
 - Note: Trips with the quickest trip time could have a longer walking distance to the bus stop. Trips with fewer transfers could take longer.
5. The Trip Planner will show *up to* five trip choices for your review. The trips are calculated using set parameters, such as:
 - Maximum walking distance to bus stops allowed;
 - Minimum time needed for a transfer allowed; and
 - Number of minutes the Trip Planner searches before or after your requested time.
 - Note: Click on "Help," to learn more about how you can adjust your trip request if the results are not suitable for you, given the parameter settings.

Be sure to allow a few extra minutes when going to your bus stop. Departure and arrival times listed by the Trip Planner are estimates. Actual departure and arrival times vary, due to traffic and/or road conditions.

Online at mymetrobus.com

Route 19

Off-Peak Service



Legend

- AM Travel Direction
- ← PM Travel Direction
- T Transfer opportunity



map not to scale

WEEKDAY

Route 19

19 Weekday – Jamestown - Allied Drive to Capitol Square



Comes From Route	Chalet Gardens and Frontage Rd.	Frontage Rd. and Red Arrow Trl.	Red Arrow Trl. and Thurston Ln.	Mohawk Dr. and Seminole Hwy.	Monroe St. and Glenway St.	Campus Dr. and Randall Ave.	Pinckney St. and Main St.	Becomes Route
	1	2	3	4	5	6	7	
G	--	5:35	5:39	5:44	5:51	6:00	6:09	NA
G	5:59	--	6:04	6:10	6:18	6:28	6:39	19
19	6:29	--	6:34	6:40	6:48	6:58	7:09	19
G	6:59	--	7:04	7:10	7:18	7:28	7:39	19
19	7:29	--	7:34	7:40	7:48	7:58	8:09	19
19	7:59	--	8:04	8:10	8:18	8:28	8:39	G
19	--	8:27	8:32	8:38	8:46	8:56	9:07	19
19	--	8:54	8:58	9:04	9:11	9:21	9:32	1
19	--	9:54	9:58	10:04	10:11	10:21	10:32	1
19	--	10:54	10:58	11:04	11:11	11:21	11:32	1
19	--	11:54	11:58	12:04	12:11	12:21	12:32	1
19	--	12:51	1:04	--	1:11	1:21	1:32	1
19	--	1:51	2:04	--	2:11	2:21	2:32	1
19	--	2:51	3:12	--	3:19	3:29	3:40	19
19	--	3:51	4:12	--	4:19	4:29	4:40	19
19	4:39	--	--	--	4:49	4:59	5:10	19
19	5:09	--	--	--	5:19	5:29	5:40	19
19	5:35	--	--	--	5:45	5:55	6:06	70
19	--	6:41	6:50	--	6:57	7:05	7:16	70
19	--	7:41	7:50	--	7:57	8:05	8:16	70
19	--	8:41	8:50	--	8:57	9:05	9:16	70
19	--	9:41	9:45	--	9:52	10:00	10:11	G

19 Weekday – Capitol Square to Allied Drive–Jamestown



Comes From Route	Pinckney St. and Main St.	University Ave. and Park St.	Monroe St. and Glenway St.	Mohawk Dr. and Seminole Hwy.	Frontage Rd. and Red Arrow Trl.	Red Arrow Trl. and Thurston Ln.	Chalet Gardens and Frontage Rd.	Becomes Route
	7	6	5	4	2	3	1	
19	6:45	6:58	7:08	--	--	--	7:16	19
19	7:15	7:28	7:38	--	--	--	7:46	19
19	7:45	7:58	8:08	--	8:16	--	--	19
19	8:15	8:28	8:38	--	8:46	--	--	19
19	9:15	9:28	9:38	--	9:46	--	--	19
1	10:15	10:27	10:36	--	10:44	--	--	19
1	11:15	11:27	11:36	--	11:44	--	--	19
1	12:15	12:27	12:39	12:46	12:51	12:56	--	19
1	1:15	1:27	1:39	1:46	1:51	1:56	--	19
1	2:15	2:27	2:39	2:46	2:51	2:56	--	19
1	3:15	3:27	3:39	3:46	3:51	3:56	--	19
19	3:43	3:56	4:08	4:15	--	4:21	4:27	19
G	4:13	4:26	4:38	4:45	--	4:51	4:57	19
19	4:43	4:56	5:08	5:15	--	5:21	5:27	19
19	5:13	5:26	5:38	5:45	--	5:51	5:57	G
19	5:43	5:56	6:08	6:15	--	6:21	6:27	G
74	6:10	6:21	6:30	6:36	6:41	6:45	--	19
70	7:10	7:21	7:30	7:36	7:41	7:45	--	19
70	8:10	8:21	8:30	8:36	8:41	8:45	--	19
70	9:10	9:21	9:30	9:36	9:41	9:45	--	19
14	10:45	10:56	11:05	11:11	11:16	11:20	--	G

WEEKDAY

Light Type=AM **Bold Type=PM** G=garage

Route 20

20 Weekday—North Transfer Point to East Towne Mall

20 Weekday—East Towne Mall to North Transfer Point



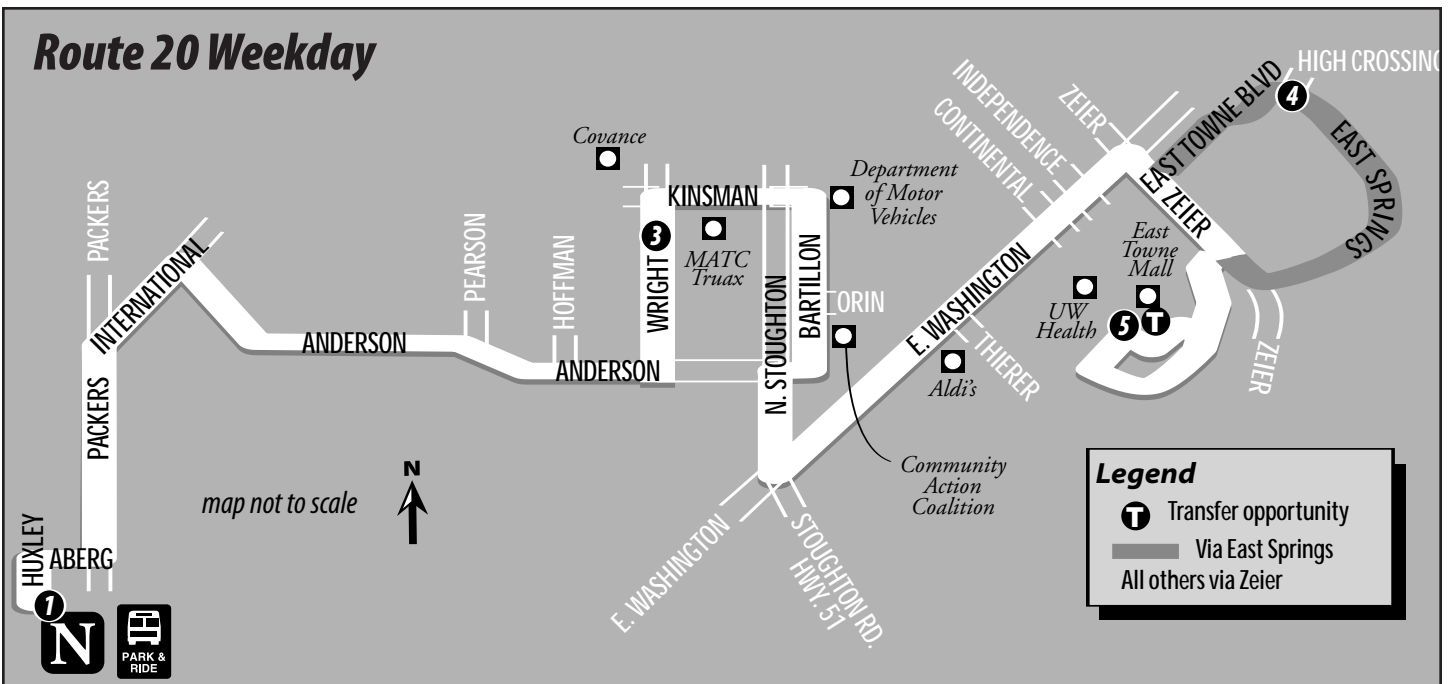
Comes From Route					Becomes Route
	North Transfer Point	Wright St. and MATC-Truax	East Springs Dr. and High Crossing Blvd.	East Towne Mall	
	1	3	4	5	
G	6:30	6:38	6:50	6:55	30
4	7:00	7:08	-:-	7:22	30
4	7:30	7:38	7:50	7:55	30
4	8:00	8:08	-:-	8:22	30
4	8:30	8:38	8:50	8:55	30
4	9:00	9:08	-:-	9:22	30
4	9:30	9:38	9:50	9:55	30
4	10:00	10:08	-:-	10:22	30
4	10:30	10:38	10:50	10:55	30
4	11:00	11:08	-:-	11:22	30
4	11:30	11:38	11:50	11:55	30
4	12:00	12:08	-:-	12:22	30
4	12:30	12:38	12:50	12:55	30
4	1:00	1:08	-:-	1:22	30
4	1:30	1:38	1:50	1:55	30
4	2:00	2:08	-:-	2:22	30
4	2:30	2:38	2:50	2:55	30
4	3:00	3:08	-:-	3:22	30
4	3:30	3:38	3:50	3:55	30
4	4:00	4:08	-:-	4:22	30
4	4:30	4:38	4:50	4:55	30
4	5:00	5:08	-:-	5:22	30
4	5:30	5:38	5:50	5:55	30
4	6:00	6:08	-:-	6:22	30
4	6:30	6:38	6:50	6:55	30
4	7:00	7:08	-:-	7:22	30
20	7:30	7:38	7:50	7:55	30
4	8:00	8:08	-:-	8:22	30
20	8:30	8:38	8:50	8:55	30
4	9:00	9:08	-:-	9:22	30
20	9:30	9:38	9:50	9:55	30
2	10:00	10:08	-:-	10:22	30



Comes From Route					Becomes Route
	East Towne Mall	East Springs Dr. and High Crossing Blvd.	Wright St. and MATC-Truax	North Transfer Point	
	5	4	3	1	
30	7:03	-:-	7:17	7:26	4
30	7:31	7:35	7:47	7:56	4
30	8:03	-:-	8:17	8:26	4
30	8:31	8:35	8:47	8:56	4
30	9:03	-:-	9:17	9:26	4
30	9:31	9:35	9:47	9:56	4
30	10:03	-:-	10:17	10:26	4
30	10:31	10:35	10:47	10:56	4
30	11:03	-:-	11:17	11:26	4
30	11:31	11:35	11:47	11:56	4
30	12:03	-:-	12:17	12:26	4
30	12:31	12:35	12:47	12:56	4
30	1:03	-:-	1:17	1:26	4
30	1:31	1:35	1:47	1:56	4
30	2:03	-:-	2:17	2:26	4
30	2:31	2:35	2:47	2:56	4
30	3:03	-:-	3:17	3:26	4
30	3:31	3:35	3:47	3:56	4
30	4:03	-:-	4:17	4:26	4
30	4:31	4:35	4:47	4:56	4
30	5:03	-:-	5:17	5:26	4
30	5:31	5:35	5:47	5:56	4
30	6:03	-:-	6:17	6:26	G
30	6:31	6:35	6:47	6:56	4
30	7:03	-:-	7:17	7:26	20
30	7:31	7:35	7:47	7:56	4
30	8:03	-:-	8:17	8:26	20
30	8:31	8:35	8:47	8:56	4
30	9:03	-:-	9:17	9:26	20
30	9:31	9:35	9:47	9:56	4
30	10:03	-:-	10:17	10:26	22
30	10:31	10:35	10:47	10:56	4

WEEKDAY

Light Type=AM **Bold Type=PM** G=garage



Route 20

20 Sat/Sun/Holiday—North Transfer Point to East Towne Mall

Comes From Route	<div style="display: flex; justify-content: space-around;"> N MATC </div>					Becomes Route
	North Transfer Point	Shopko Dr. and Copps Grocery	Wright St. and MATC-Truax	East Springs Dr. and High Crossing Blvd.	East Towne Mall	
	1	2	3	4	5	
G	7:30	7:35	--	7:48	7:54	30
2	8:00	8:05	8:11	--	8:24	30
2	8:30	8:35	--	8:48	8:54	30
2	9:00	9:05	9:11	--	9:24	30
2	9:30	9:35	--	9:48	9:54	30
2	10:00	10:05	10:11	--	10:24	30
2	10:30	10:35	--	10:48	10:54	30
2	11:00	11:05	11:11	--	11:24	30
2	11:30	11:35	--	11:48	11:54	30
2	12:00	12:05	12:11	--	12:24	30
2	12:30	12:35	--	12:48	12:54	30
2	1:00	1:05	1:11	--	1:24	30
2	1:30	1:35	--	1:48	1:54	30
2	2:00	2:05	2:11	--	2:24	30
2	2:30	2:35	--	2:48	2:54	30
2	3:00	3:05	3:11	--	3:24	30
2	3:30	3:35	--	3:48	3:54	30
2	4:00	4:05	4:11	--	4:24	30
2	4:30	4:35	--	4:48	4:54	30
2	5:00	5:05	5:11	--	5:24	30
2	5:30	5:35	--	5:48	5:54	30
2	6:00	6:05	6:11	--	6:24	30
2	6:30	6:35	--	6:48	6:54	30
2	7:00	7:05	7:11	--	7:24	30
2	7:30	7:35	--	7:48	7:54	30
2	8:00	8:05	8:11	--	8:24	30
2	8:30	8:35	--	8:48	8:54	30
2	9:00	9:05	9:11	--	9:24	30
2	9:30	9:35	--	9:48	9:54	30

20 Sat/Sun/Holiday—East Towne Mall to North Transfer Point

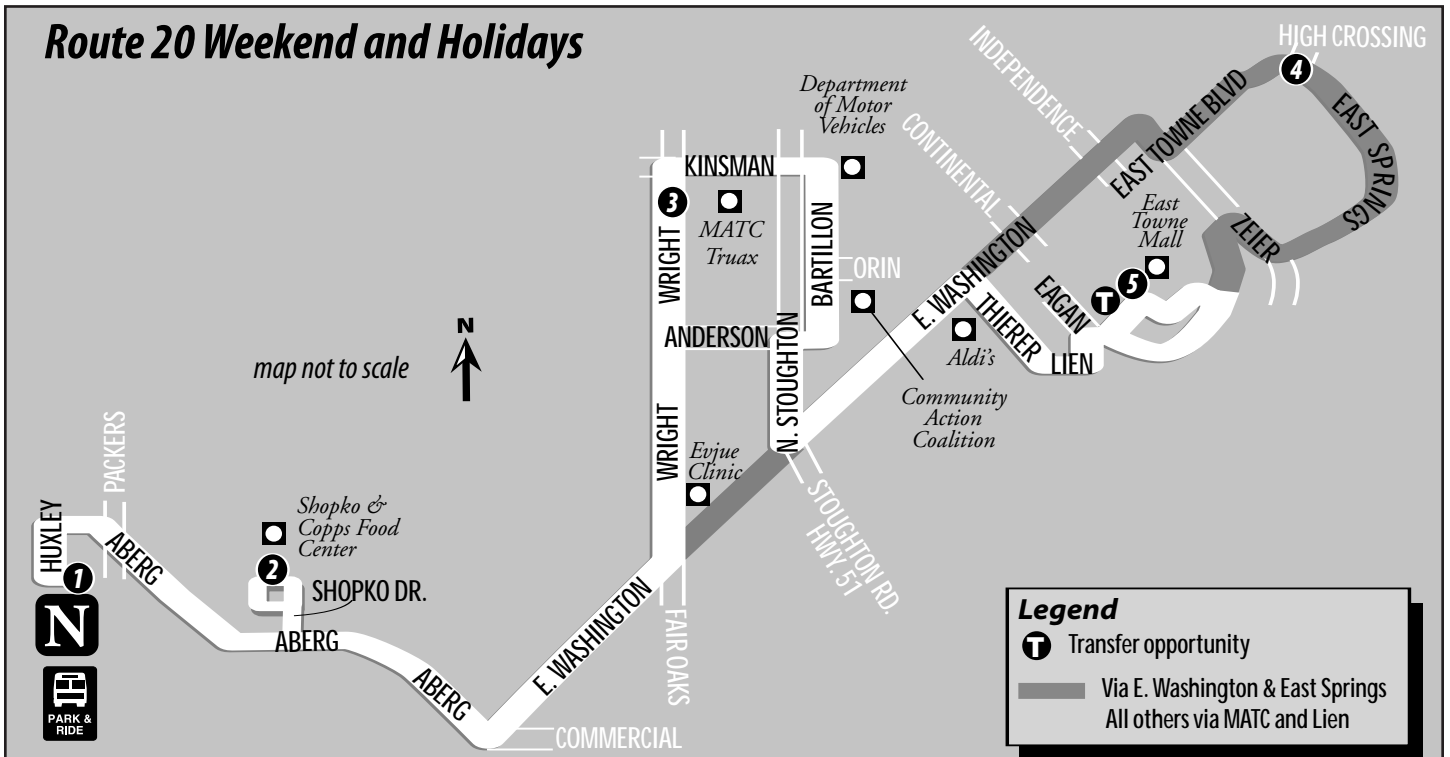
Comes From Route	<div style="display: flex; justify-content: space-around;"> MATC N </div>					Becomes Route
	East Towne Mall	East Springs Dr. and High Crossing Blvd.	Wright St. and MATC-Truax	Shopko Dr. and Copps Grocery	North Transfer Point	
	5	4	3	2	1	
G	7:32	7:38	--	7:51	7:56	2
30	8:03	--	8:14	8:21	8:26	2
30	8:32	8:38	--	8:51	8:56	2
30	9:03	--	9:14	9:21	9:26	2
30	9:32	9:38	--	9:51	9:56	2
30	10:03	--	10:14	10:21	10:26	2
30	10:32	10:38	--	10:51	10:56	2
30	11:03	--	11:14	11:21	11:26	2
30	11:32	11:38	--	11:51	11:56	2
30	12:03	--	12:14	12:21	12:26	2
30	12:32	12:38	--	12:51	12:56	2
30	1:03	--	1:14	1:21	1:26	2
30	1:32	1:38	--	1:51	1:56	2
30	2:03	--	2:14	2:21	2:26	2
30	2:32	2:38	--	2:51	2:56	2
30	3:03	--	3:14	3:21	3:26	2
30	3:32	3:38	--	3:51	3:56	2
30	4:03	--	4:14	4:21	4:26	2
30	4:32	4:38	--	4:51	4:56	2
30	5:03	--	5:14	5:21	5:26	2
30	5:32	5:38	--	5:51	5:56	2
30	6:03	--	6:14	6:21	6:26	2
30	6:32	6:38	--	6:51	6:56	2
30	7:03	--	7:14	7:21	7:26	2
30	7:32	7:38	--	7:51	7:56	2
30	8:03	--	8:14	8:21	8:26	2
30	8:32	8:38	--	8:51	8:56	2
30	9:03	--	9:14	9:21	9:26	2
30	9:32	9:38	--	9:51	9:56	2
30	10:03	--	10:14	10:21	10:26	2

Light Type=AM **Bold Type=PM** G=garage

These trips are NOT operated on Sundays or holidays.

These trips are NOT operated on holidays.

SATURDAY SUNDAY HOLIDAY



Route 21

21 Weekday-Lakeview Loop

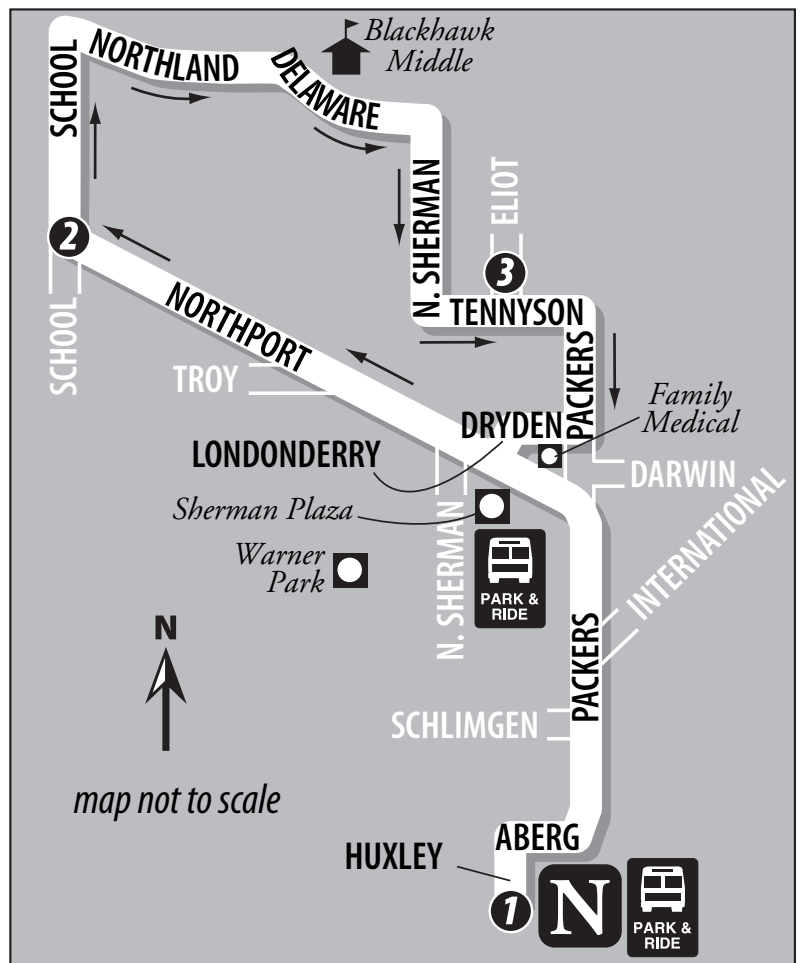
Comes From Route	N		N		Becomes Route
	North Transfer Point	School Rd. and Northport Dr.	Tennyson Ln. and Eliot Ln.	North Transfer Point	
	1	2	3	1	
G	--	5:41	5:46	5:57	21
21	6:00	6:09	6:14	6:25	17
G	6:30	6:39	6:44	6:55	17
G	--	6:54	6:59	7:10	27
17	7:00	7:09	7:14	7:25	17
27	7:15	7:24	7:29	7:40	27
17	7:30	7:39	7:44	7:55	17
27	7:45	7:54	7:59	8:10	27
17	8:00	8:09	8:14	8:25	17
27	8:15	8:24	8:29	8:40	G
17	8:30	8:39	8:44	8:55	17
17	9:00	9:09	9:14	9:25	17
17	10:00	10:09	10:14	10:25	17
17	11:00	11:09	11:14	11:25	17
17	12:00	12:09	12:14	12:25	17
17	1:00	1:09	1:14	1:25	17
17	2:00	2:09	2:14	2:25	17
17	3:00	3:09	3:14	3:25	17
17	3:30	3:39	3:44	3:55	17
17	4:00	4:09	4:14	4:25	17
27	4:15	4:24	4:29	4:40	27
17	4:30	4:39	4:44	4:55	17
27	4:45	4:54	4:59	5:10	27
17	5:00	5:09	5:14	5:25	17
27	5:15	5:24	5:29	5:40	G
27	5:45	5:54	5:59	6:10	G
17	6:00	6:09	6:14	6:25	17
17	7:00	7:09	7:14	7:25	17
17	8:00	8:09	8:14	8:25	17
17	9:00	9:09	9:14	9:25	17
17	10:00	10:09	10:14	10:25	2
24	11:00	11:09	11:14	11:25	2
4	11:48	11:57	12:02	12:13	G

21 Sat/Sun/Holiday - Lakeview Loop

Comes From Route	N		N		Becomes Route
	North Transfer Point	School Rd. and Northport Dr.	Tennyson Ln. and Eliot Ln.	North Transfer Point	
	1	2	3	1	
G	7:00	7:09	7:14	7:25	22
4	8:00	8:09	8:14	8:25	22
4	9:00	9:09	9:14	9:25	22
4	10:00	10:09	10:14	10:25	22
4	11:00	11:09	11:14	11:25	22
4	12:00	12:09	12:14	12:25	22
4	1:00	1:09	1:14	1:25	22
4	2:00	2:09	2:14	2:25	22
4	3:00	3:09	3:14	3:25	22
4	4:00	4:09	4:14	4:25	22
4	5:00	5:09	5:14	5:25	22
4	6:00	6:09	6:14	6:25	22
4	7:00	7:09	7:14	7:25	22
4	8:00	8:09	8:14	8:25	22
4	9:00	9:09	9:14	9:25	22
4	10:00	10:09	10:14	10:25	22

These trips are NOT operated on Sundays or holidays.

These trips are NOT operated on holidays.



Route 22

22 Weekday- Mendota Loop

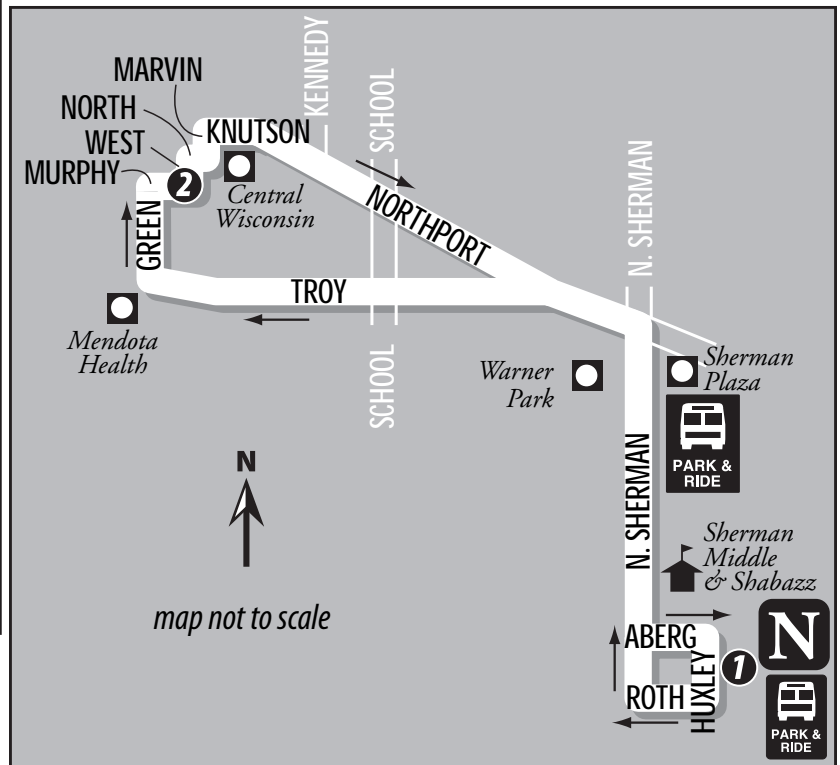
Comes From Route	N		Becomes Route
	North Transfer Point	West St. and Murphy St.	
	1	2	1
G	4:55	5:06	5:18
G	5:35	5:46	5:58
G	6:00	6:13	6:25
G	6:30	6:43	6:55
G	6:45	6:58	7:10
56	7:00	7:13	7:25
G	7:15	7:28	7:40
56	7:30	7:43	7:55
57	7:45	7:58	8:10
56	8:00	8:13	8:25
25	8:15	8:28	8:40
56	8:30	8:43	8:55
2	9:00	9:13	9:25
2	9:30	9:43	9:55
2	10:00	10:13	10:25
2	10:30	10:43	10:55
2	11:00	11:13	11:25
2	11:30	11:43	11:55
2	12:00	12:13	12:25
2	12:30	12:43	12:55
2	1:00	1:13	1:25
2	1:30	1:43	1:55
2	2:00	2:13	2:25
2	2:30	2:43	2:55
2	3:00	3:13	3:25
2	3:30	3:43	3:55
28	3:45	3:58	4:10
28	4:00	4:13	4:25
28	4:15	4:28	4:40
28	4:30	4:43	4:55
28	4:45	4:58	5:10
28	5:00	5:13	5:25
28	5:15	5:28	5:40
28	5:30	5:43	5:55
28	5:45	5:58	6:10
28	6:00	6:13	6:25
22	6:30	6:43	6:55
28	7:00	7:13	7:25
22	7:30	7:43	7:55
22	8:00	8:13	8:25
22	8:30	8:43	8:55
22	9:00	9:13	9:25
22	9:30	9:43	9:55
20	10:30	10:43	10:55
2	11:48	12:01	12:13

22 Sat/Sun/Holiday - Mendota Loop

Comes From Route	N		Becomes Route
	North Transfer Point	West St. and Murphy St.	
	1	2	1
G	6:30	6:43	6:55
21	7:30	7:43	7:55
21	8:30	8:43	8:55
21	9:30	9:43	9:55
21	10:30	10:43	10:55
21	11:30	11:43	11:55
21	12:30	12:43	12:55
21	1:30	1:43	1:55
21	2:30	2:43	2:55
21	3:30	3:43	3:55
21	4:30	4:43	4:55
21	5:30	5:43	5:55
21	6:30	6:43	6:55
21	7:30	7:43	7:55
21	8:30	8:43	8:55
21	9:30	9:43	9:55
21	10:30	10:43	10:55

These trips are NOT operated on Sundays or holidays.

These trips are NOT operated on holidays.






Light Type=AM Bold Type=PM G=garage




WEEKDAY SATURDAY SUNDAY HOLIDAY

Route 24

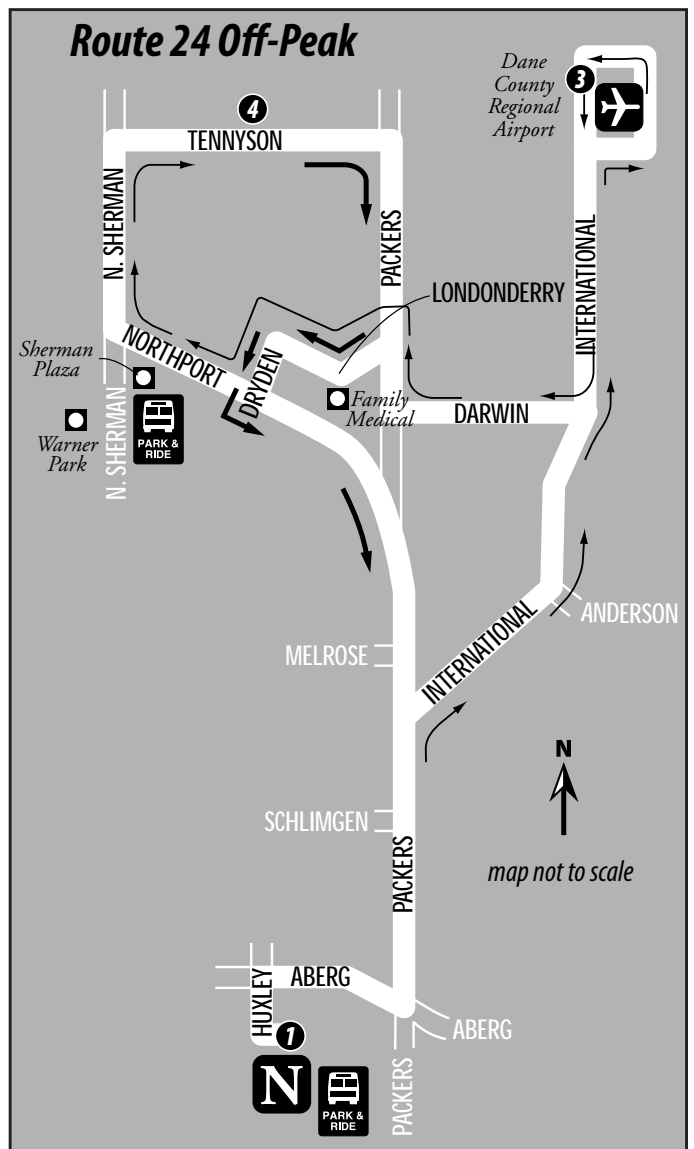
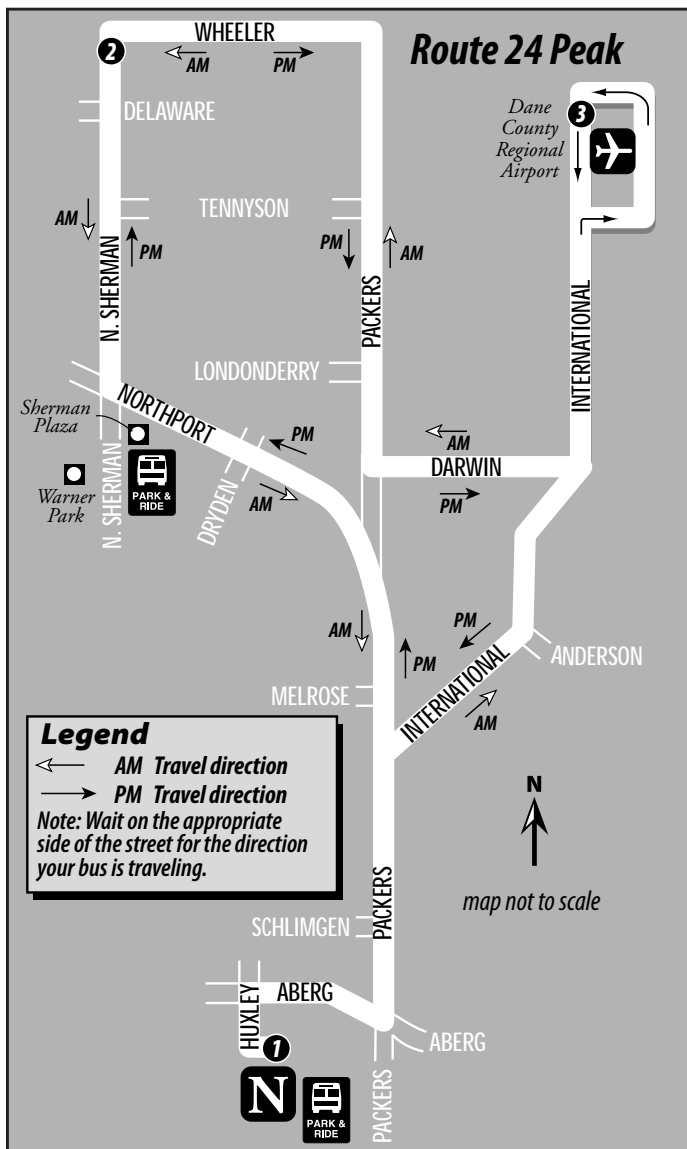
24 Weekday Peak – Airport Loop

Comes From Route				Becomes Route		
	North Transfer Point	Sherman Ave. and Wheeler Rd.	Dane County Airport		Sherman Ave. and Wheeler Rd.	North Transfer Point
	1	2	3	2	1	
2	6:30	--	6:38	6:45	6:55	2
2	7:00	--	7:08	7:15	7:25	2
2	7:30	--	7:38	7:45	7:55	2
2	8:00	--	8:08	8:15	8:25	2
2	8:30	--	8:38	8:45	8:55	33
G	3:30	3:39	3:46	--	3:55	2
2	4:00	4:09	4:16	--	4:25	2
2	4:30	4:39	4:46	--	4:55	2
2	5:00	5:09	5:16	--	5:25	2
2	5:30	5:39	5:46	--	5:55	24
24	6:00	6:09	6:16	--	6:25	G

24 Weekday Off-Peak – Airport Loop

Comes From Route				Becomes Route	
	North Transfer Point	Dane County Airport	Tennyson Ln. and Eliot Ln.		North Transfer Point
	1	3	4	1	
17	9:30	9:39	9:46	9:55	17
17	10:30	10:39	10:46	10:55	17
17	11:30	11:39	11:46	11:55	17
17	12:30	12:39	12:46	12:55	17
17	1:30	1:39	1:46	1:55	17
17	2:30	2:39	2:46	2:55	17
24	6:30	6:39	6:46	6:55	17
17	7:30	7:39	7:46	7:55	17
17	8:30	8:39	8:46	8:55	17
17	9:30	9:39	9:46	9:55	17
17	10:30	10:39	10:46	10:55	21

WEEKDAY



Route 25

25 Weekday AM - Capitol Square to The American Center

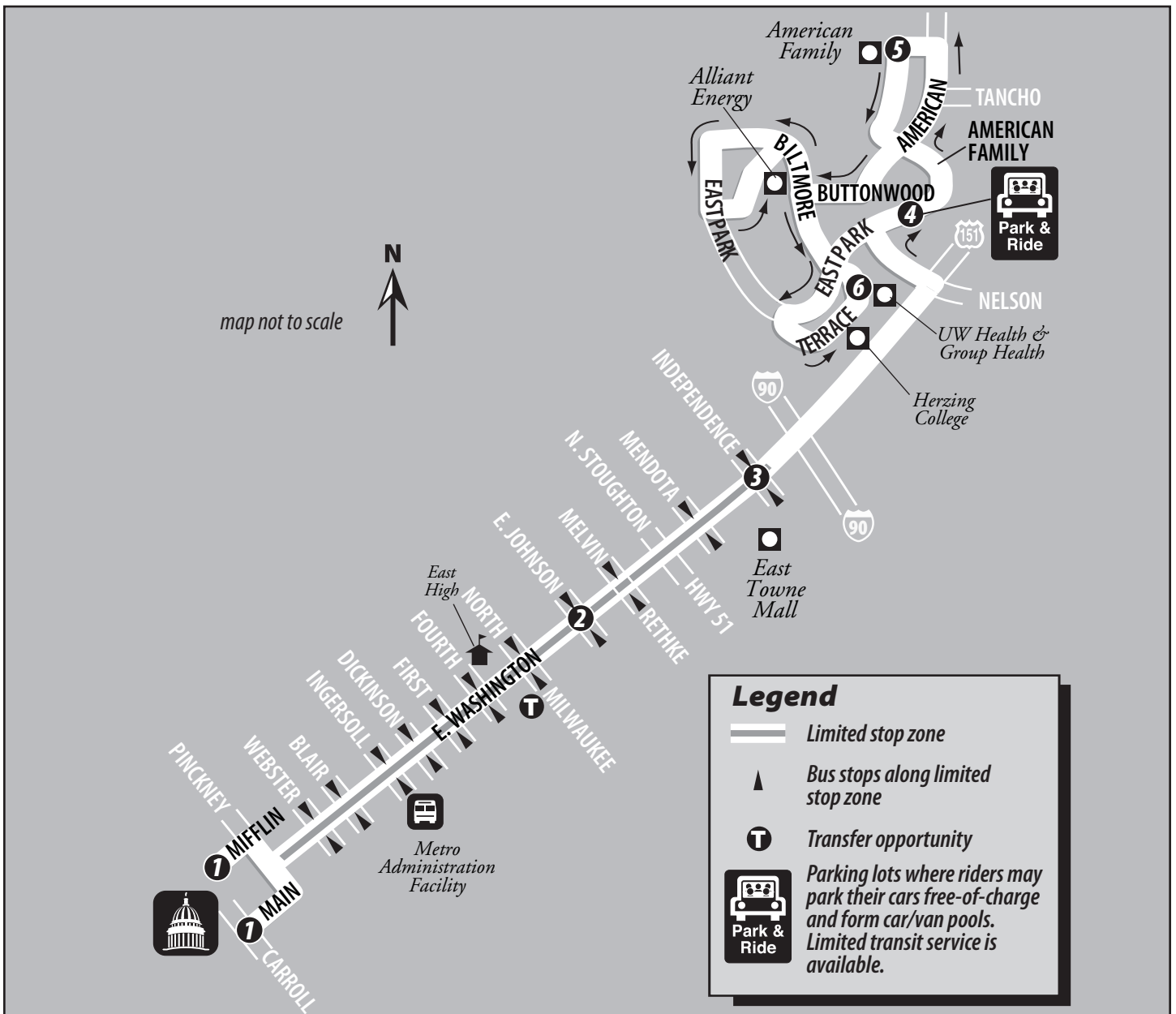


Comes From Route	Main St. and Carroll St.	E. Washington Ave. and E. Johnson St.	E. Washington Ave. and Independence Ln.	East Park Blvd. and Park & Ride Lot	American Family Headquarters Building	E. Terrace Dr. and UW Health	Becomes Route
	1	2	3	4	5	6	
6	7:25	7:37	7:44	7:48	7:51	7:59	NA
57	7:56	8:08	8:15	8:19	8:22	8:30	G

25 Weekday PM - The American Center to Capitol Square



Comes From Route	East Park Blvd. and Park & Ride Lot	American Family Headquarters Building	E. Terrace Dr. and UW Health	E. Washington Ave. and Independence Ln.	E. Washington Ave. and E. Johnson St.	Mifflin St. and Pinckney St.	Becomes Route
	4	5	6	3	2	1	
G	4:37	4:41	4:46	4:51	4:58	5:10	6
NA	5:15	5:19	5:24	5:29	5:36	5:48	G



WEEKDAY

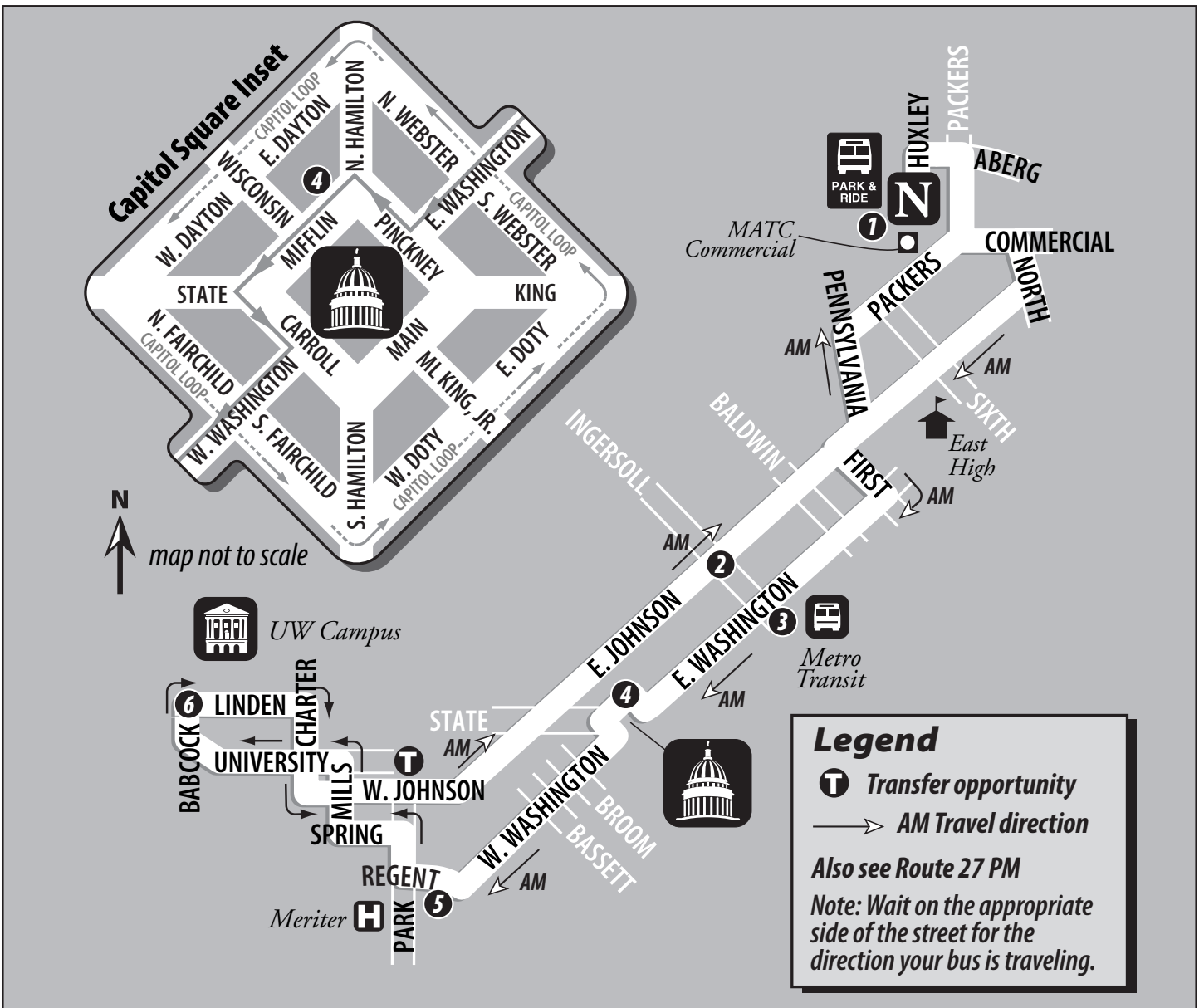
Route 27 AM

27 Weekday AM – North Transfer Point to Capitol Square - UW Campus

Comes From Route						Becomes Route
	North Transfer Point	East Washington Ave. and Ingersoll St.	E. Mifflin St. and N. Pinckney St.	Regent St. and Murray St.	Babcock Dr. and Linden Dr.	
	1	3	4	5	6	
G	6:15	6:27	6:32	6:39	6:49	27
G	6:45	6:57	7:02	7:09	7:19	27
21	7:15	7:27	7:32	7:39	7:49	27
21	7:45	7:57	8:02	8:09	8:19	G
21	8:15	8:27	8:32	8:39	8:49	G

27 Weekday AM – UW Campus to North Transfer Point

Comes From Route				Becomes Route
	Babcock Dr. and Linden Dr.	Johnson St. and Ingersoll St.	North Transfer Point	
	6	2	1	
27	6:49	6:59	7:09	21
27	7:19	7:29	7:39	21
27	7:49	7:59	8:09	21



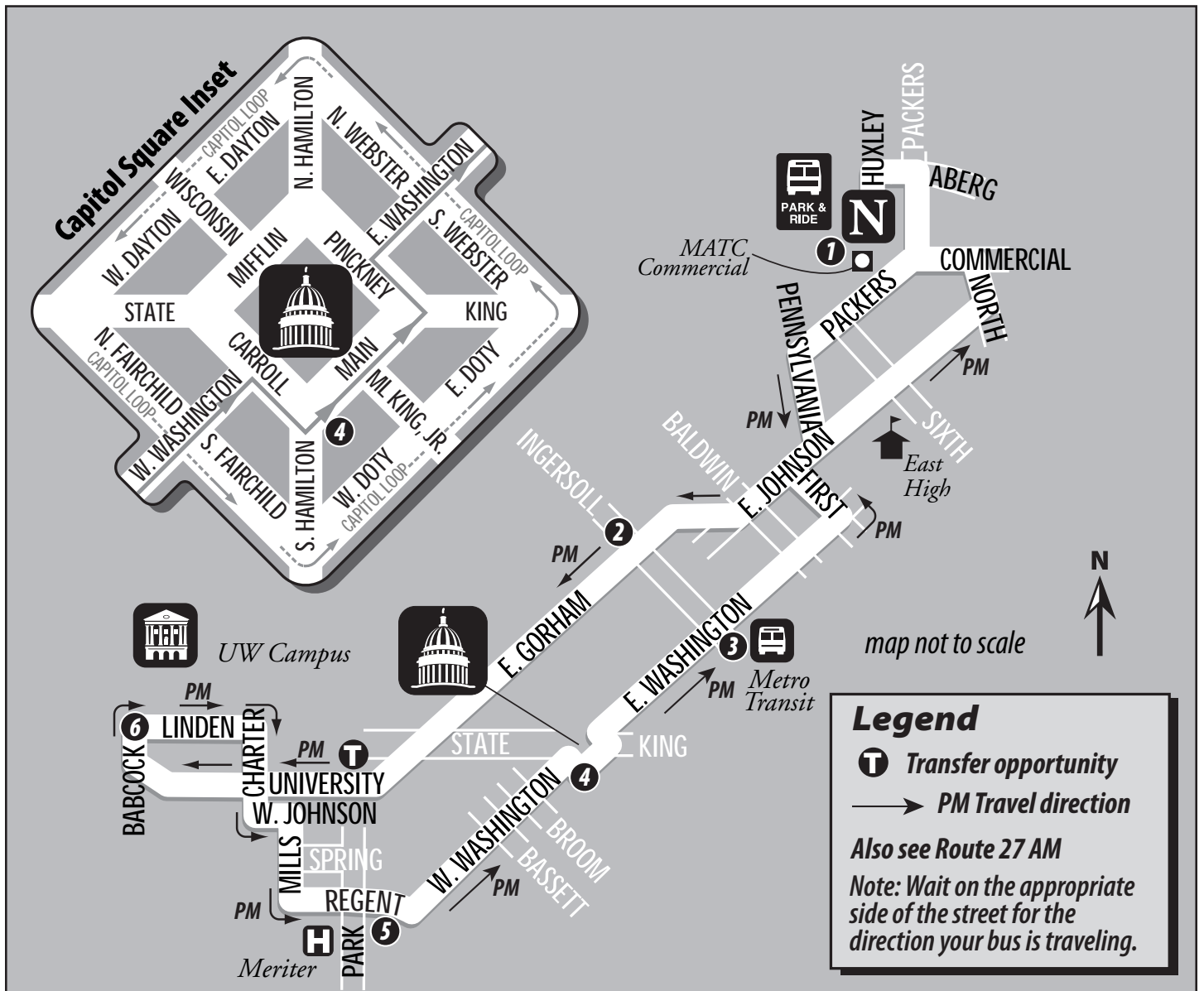
Route 27 PM

27 Weekday PM – UW Campus - Capitol Square to North Transfer Point

Comes From Route	Babcock Dr. and Linden Dr.	Regent St. and Murray St.	Main St. and Carroll St.	East Washington Ave. and Ingersoll St.	North Transfer Point	Becomes Route
	6	5	4	3	1	
G	3:37	3:47	3:53	3:58	4:10	21
G	4:07	4:17	4:23	4:28	4:40	21
NA	4:39	4:49	4:55	5:00	5:12	21
27	5:07	5:17	5:23	5:28	5:40	21
27	5:37	5:47	5:53	5:58	6:08	G

27 Weekday PM – North Transfer Point to UW Campus

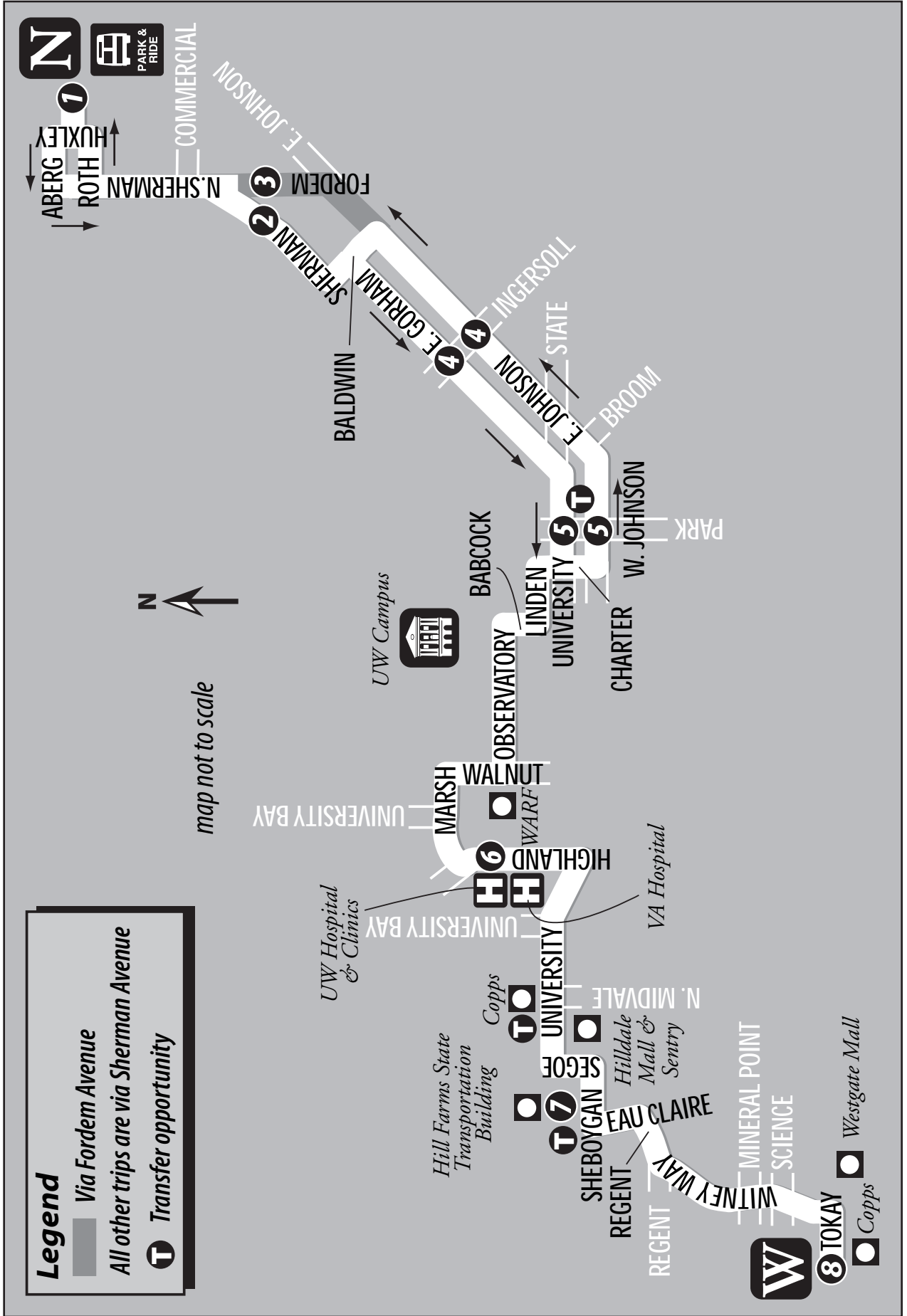
Comes From Route	North Transfer Point	Gorham St. and Ingersoll St.	Babcock Dr. and Linden Dr.	Becomes Route
	1	2	6	
21	4:47	4:57	5:07	27
21	5:17	5:27	5:37	27



WEEKDAY




Route 28

WEEKDAY







Route 28

28 Weekday AM – North Transfer Point to West Transfer Point

										
Comes From Route	North Transfer Point	Sherman Ave. and Sherman Terrace	Fordem Ave. and Mc Guire St.	Gorham St. and Ingersoll St.	University Ave. and Park St.	Highland Ave. and University Hospital	Sheboygan Ave. and Eau Claire Ave.	West Transfer Point	Becomes Route	
	1	2	3	4	5	6	7	8		
22	5:20	--	5:24	5:29	5:37	5:45	5:53	5:58	57	
22	6:00	--	6:04	6:09	6:18	6:27	6:35	6:41	56	
G	6:15	6:21	--	6:26	6:36	6:46	6:54	7:00	57	
22	6:30	--	6:35	6:40	6:50	7:00	7:08	7:14	56	
G	6:45	6:51	--	6:56	7:06	7:16	7:24	7:30	57	
22	7:00	--	7:05	7:10	7:20	7:30	7:38	7:44	56	
22	7:15	7:21	--	7:26	7:36	7:46	7:54	8:00	57	
22	7:30	--	7:35	7:40	7:50	8:00	8:08	8:14	56	
22	7:45	7:51	--	7:56	8:06	8:16	8:24	8:30	57	
22	8:00	--	8:05	8:10	8:20	8:30	--	--	NA	
22	8:15	8:21	--	8:26	8:36	8:46	--	--	NA	
22	8:30	--	8:35	8:40	8:50	9:00	--	--	NA	
22	8:45	8:51	--	8:56	9:06	9:16	--	--	NA	
22	9:00	--	9:05	9:10	9:20	9:30	--	--	NA	

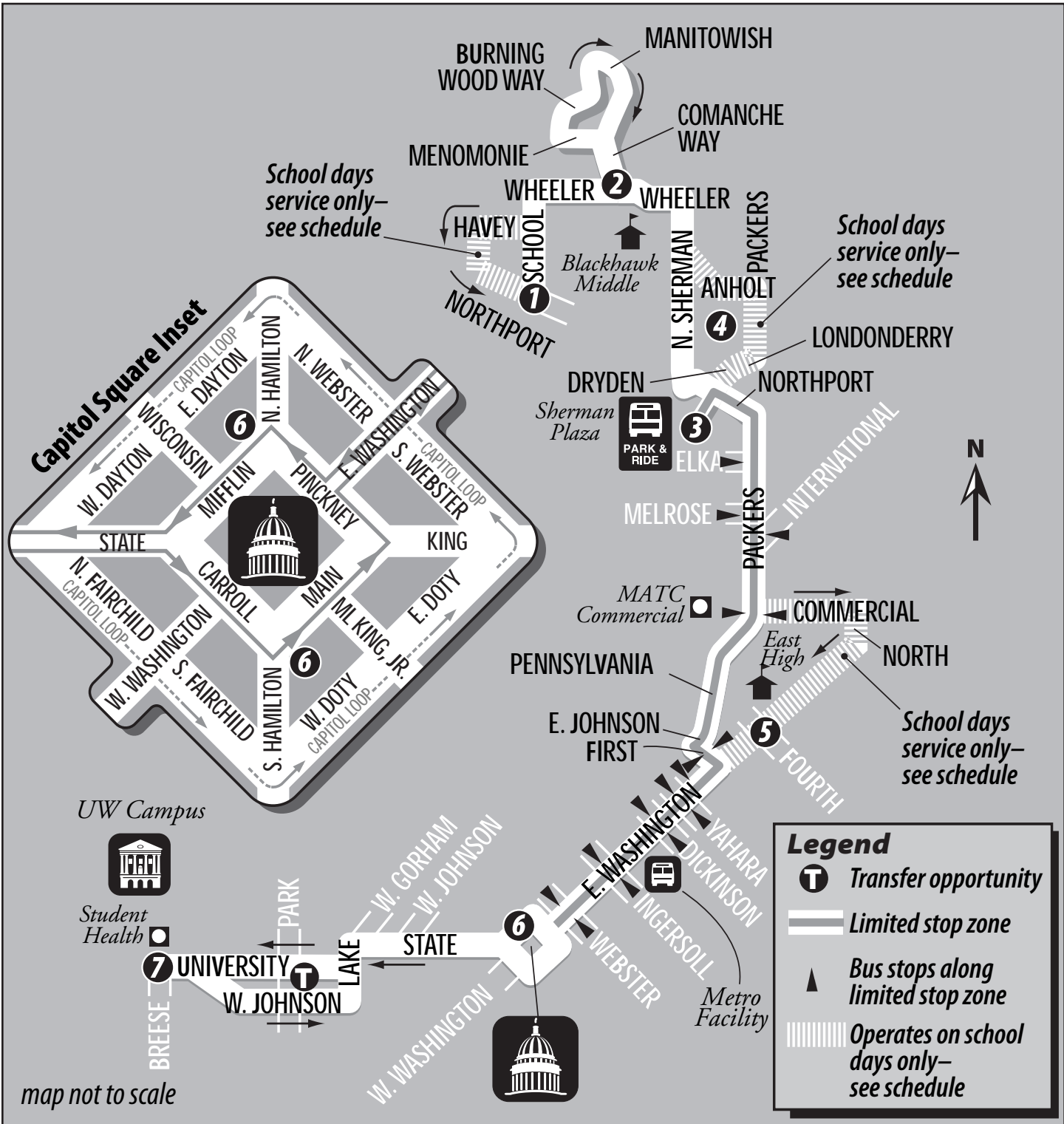
28 Weekday PM – West Transfer Point to North Transfer Point

									
Comes From Route	West Transfer Point	Sheboygan Ave. and Eau Claire Ave	Highland Ave. and University Hospital	Johnson St. and Park St.	Johnson St. and Ingersoll St.	Fordem Ave. and Mc Guire St.	Sherman Ave. and Sherman Terrace	North Transfer Point	Becomes Route
	8	7	6	5	4	3	2	1	
G	--	--	2:55	3:08	3:16	3:20	--	3:25	57
G	--	--	3:10	3:23	3:31	--	3:35	3:40	22
G	--	--	3:25	3:38	3:46	3:50	--	3:55	22
G	--	3:33	3:40	3:53	4:01	--	4:05	4:10	22
G	--	--	3:53	4:07	4:16	4:20	--	4:25	22
G	--	--	4:08	4:22	4:31	--	4:35	4:40	22
G	--	4:14	4:23	4:37	4:46	4:51	--	4:55	22
57	4:23	4:30	4:39	4:52	5:01	--	5:05	5:10	22
56	4:38	4:45	4:54	5:07	5:16	5:20	--	5:25	22
57	4:53	5:00	5:09	5:22	5:31	--	5:35	5:40	22
56	5:12	5:18	5:27	5:38	5:46	5:50	--	5:55	22
57	5:27	5:33	5:42	5:53	6:01	--	6:05	6:10	G
56	5:42	5:48	5:57	6:08	6:16	6:20	--	6:25	2
56	6:12	6:18	6:27	6:38	6:46	--	6:50	6:55	22

WEEKDAY

Route 29

WEEKDAY










Legend








- T** Transfer opportunity
- Limited stop zone
- ▲** Bus stops along limited stop zone
- |||||** Operates on school days only—see schedule

Route 29

29 Weekday AM – School Rd. to UW Campus

								
	1	2	3	4	5	6	7	
Comes From Route								Becomes Route
G	6:47	6:49	7:02	-:-	-:-	7:18	7:30	NA
NA	7:17	7:19	7:32	-:-	-:-	7:48	8:00	NA
G*	7:39	7:42	-:-	7:57	8:07#	8:16	8:29	G

29 Weekday PM – Breese Terrace UW Campus to School Rd.

								
	7	6	5	3	4	2	1	
Comes From Route								Becomes Route
G*	-:-	-:-	3:38#	-:-	3:47	3:53	4:05	G
G	3:52	4:07	-:-	4:24	-:-	4:29	4:40	NA
G	4:32	4:47	-:-	5:04	-:-	5:09	5:20	G

* This trip operates on Madison Metropolitan School District school days only and is NOT limited stop.

This bus serves East High School and operates only on Madison Metropolitan School District school days.

Route 30

30 Weekday—East Transfer Point to East Towne Mall



Comes From Route	East Transfer Point	Nakoosa Trail and Cub Foods	Swanton Rd. and North Thompson Dr.	East Towne Mall	Becomes Route
	1	2	3	4	
3	6:45	--	6:50	6:58	20
G	7:15	7:20	--	7:29	20
3	7:45	--	7:50	7:58	20
3	8:15	8:20	--	8:29	20
3	8:45	--	8:50	8:58	20
3	9:15	9:20	--	9:29	20
3	9:45	--	9:50	9:58	20
3	10:15	10:20	--	10:29	20
3	10:45	--	10:50	10:58	20
3	11:15	11:20	--	11:29	20
3	11:45	--	11:50	11:58	20
3	12:15	12:20	--	12:29	20
3	12:45	--	12:50	12:58	20
3	1:15	1:20	--	1:29	20
3	1:45	--	1:50	1:58	20
3	2:15	2:20	--	2:29	20
3	2:45	--	2:50	2:58	20
3	3:15	3:20	--	3:29	20
3	3:45	--	3:50	3:58	20
3	4:15	4:20	--	4:29	20
3	4:45	--	4:50	4:58	20
3	5:15	5:20	--	5:29	20
3	5:45	--	5:50	5:58	20
3	6:15	6:20	--	6:29	20
3	6:45	--	6:50	6:58	20
3	7:15	7:20	--	7:29	20
3	7:45	--	7:50	7:58	20
3	8:15	8:20	--	8:29	20
3	8:45	--	8:50	8:58	20
3	9:15	9:20	--	9:29	20
3	9:45	--	9:50	9:58	20
3	10:15	10:20	--	10:29	20

30 Weekday—East Towne Mall to East Transfer Point



Comes From Route	East Towne Mall	Swanton Rd. and North Thompson Dr.	Nakoosa Trail and Cub Foods	East Transfer Point	Becomes Route
	4	3	2	1	
G	6:26	--	6:35	6:41	3
20	6:57	7:05	--	7:11	3
20	7:26	--	7:35	7:41	3
20	7:57	8:05	--	8:11	3
20	8:26	--	8:35	8:41	3
20	8:57	9:05	--	9:11	3
20	9:26	--	9:35	9:41	3
20	9:57	10:05	--	10:11	3
20	10:26	--	10:35	10:41	3
20	10:57	11:05	--	11:11	3
20	11:26	--	11:35	11:41	3
20	11:57	12:05	--	12:11	3
20	12:26	--	12:35	12:41	3
20	12:57	1:05	--	1:11	3
20	1:26	--	1:35	1:41	3
20	1:57	2:05	--	2:11	3
20	2:26	--	2:35	2:41	3
20	2:57	3:05	--	3:11	3
20	3:26	--	3:35	3:41	3
20	3:57	4:05	--	4:11	3
20	4:26	--	4:35	4:41	3
20	4:57	5:05	--	5:11	3
20	5:26	--	5:35	5:41	3
20	5:57	6:05	--	6:11	3
20	6:26	--	6:35	6:41	3
20	6:57	7:05	--	7:11	3
20	7:26	--	7:35	7:41	3
20	7:57	8:05	--	8:11	3
20	8:26	--	8:35	8:41	3
20	8:57	9:05	--	9:11	3
20	9:26	--	9:35	9:41	3
20	9:57	10:05	--	10:11	3
20	10:26	--	10:35	10:41	33

WEEKDAY

Light Type=AM **Bold Type=PM** G=garage

SEE MAP ON PAGE 83

Route 30

30 Sat/Sun/Holiday – East Transfer Point to East Towne Mall

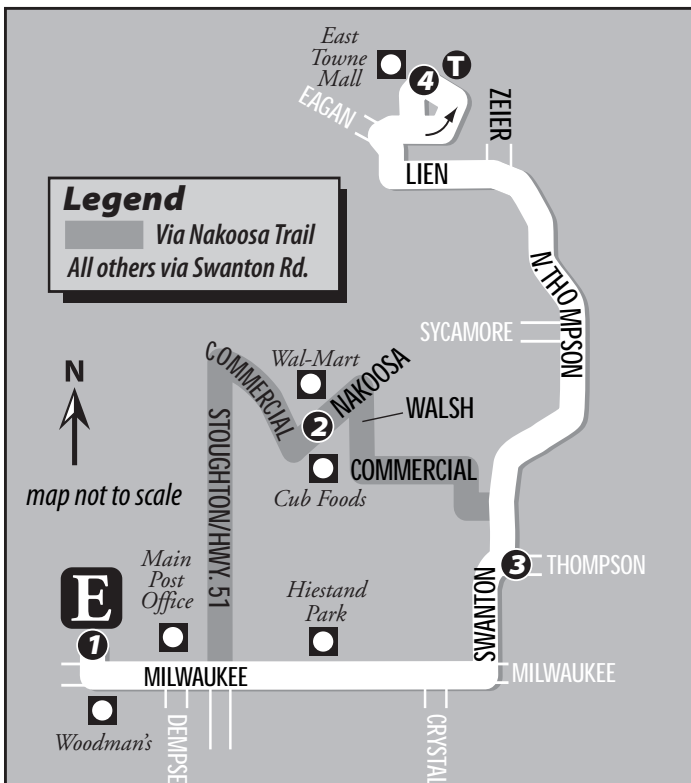


Comes From Route	East Transfer Point	Nakoosa Trail and Wal-Mart	Swanton Rd. and North Thompson Dr.	East Towne Mall	Becomes Route
	1	2	3	4	
7	7:15	7:20	--	7:29	20
7	7:45	--	7:50	7:58	20
7	8:15	8:20	--	8:29	20
7	8:45	--	8:50	8:58	20
7	9:15	9:20	--	9:29	20
7	9:45	--	9:50	9:58	20
7	10:15	10:20	--	10:29	20
7	10:45	--	10:50	10:58	20
7	11:15	11:20	--	11:29	20
7	11:45	--	11:50	11:58	20
7	12:15	12:20	--	12:29	20
7	12:45	--	12:50	12:58	20
7	1:15	1:20	--	1:29	20
7	1:45	--	1:50	1:58	20
7	2:15	2:20	--	2:29	20
7	2:45	--	2:50	2:58	20
7	3:15	3:20	--	3:29	20
7	3:45	--	3:50	3:58	20
7	4:15	4:20	--	4:29	20
7	4:45	--	4:50	4:58	20
7	5:15	5:20	--	5:29	20
7	5:45	--	5:50	5:58	20
7	6:15	6:20	--	6:29	20
7	6:45	--	6:50	6:58	20
7	7:15	7:20	--	7:29	20
7	7:45	--	7:50	7:58	20
7	8:15	8:20	--	8:29	20
7	8:45	--	8:50	8:58	20
7	9:15	9:20	--	9:29	20
7	9:45	--	9:50	9:58	20

30 Sat/Sun/Holiday – East Towne Mall to East Transfer Point



Comes From Route	East Towne Mall	Swanton Rd. and North Thompson Dr.	Nakoosa Trail and Cub Foods	East Transfer Point	Becomes Route
	4	3	2	1	
20	7:26	--	7:35	7:41	7
20	7:57	8:05	--	8:11	7
20	8:26	--	8:35	8:41	7
20	8:57	9:05	--	9:11	7
20	9:26	--	9:35	9:41	7
20	9:57	10:05	--	10:11	7
20	10:26	--	10:35	10:41	7
20	10:57	11:05	--	11:11	7
20	11:26	--	11:35	11:41	7
20	11:57	12:05	--	12:11	7
20	12:26	--	12:35	12:41	7
20	12:57	1:05	--	1:11	7
20	1:26	--	1:35	1:41	7
20	1:57	2:05	--	2:11	7
20	2:26	--	2:35	2:41	7
20	2:57	3:05	--	3:11	7
20	3:26	--	3:35	3:41	7
20	3:57	4:05	--	4:11	7
20	4:26	--	4:35	4:41	7
20	4:57	5:05	--	5:11	7
20	5:26	--	5:35	5:41	7
20	5:57	6:05	--	6:11	7
20	6:26	--	6:35	6:41	7
20	6:57	7:05	--	7:11	7
20	7:26	--	7:35	7:41	7
20	7:57	8:05	--	8:11	7
20	8:26	--	8:35	8:41	7
20	8:57	9:05	--	9:11	7
20	9:26	--	9:35	9:41	7
20	9:57	10:05	--	10:11	7



These trips are NOT operated on Sundays or holidays.

These trips are NOT operated on holidays.

Light Type=AM **Bold Type=PM** G=garage

HOLIDAY
SUNDAY
SATURDAY

Route 32



Comes From Route	East Transfer Point	Cottage Grove Rd. and Inwood Way	Acewood Blvd. and Cottage Grove Rd.	Cottage Grove Rd. and Inwood Way	East Transfer Point	Becomes Route
	1	2	3	2	1	

32 Weekday – Thompson/Acewood Loop

16	9:15	9:23	9:32	--	9:40	16
16	10:15	10:23	10:32	--	10:40	16
16	11:15	11:23	11:32	--	11:40	16
16	12:15	12:23	12:32	--	12:40	16
16	1:15	1:23	1:32	--	1:40	16
16	2:15	--	2:22	2:31	2:40	16
<i>See Route 14, 15 & 39 for Peak Hour Service</i>						
16	7:15	--	7:22	7:31	7:40	16
16	8:15	--	8:22	8:31	8:40	16
16	9:15	--	9:22	9:31	9:40	16
16	10:15	--	10:22	10:31	10:40	16

Service Note: Before 2 PM all trips serve Thompson Drive before Acewood Blvd. After 2 PM all trips serve Acewood before Thompson.

32 Saturday/Sunday/Holiday – Thompson/Acewood Loop

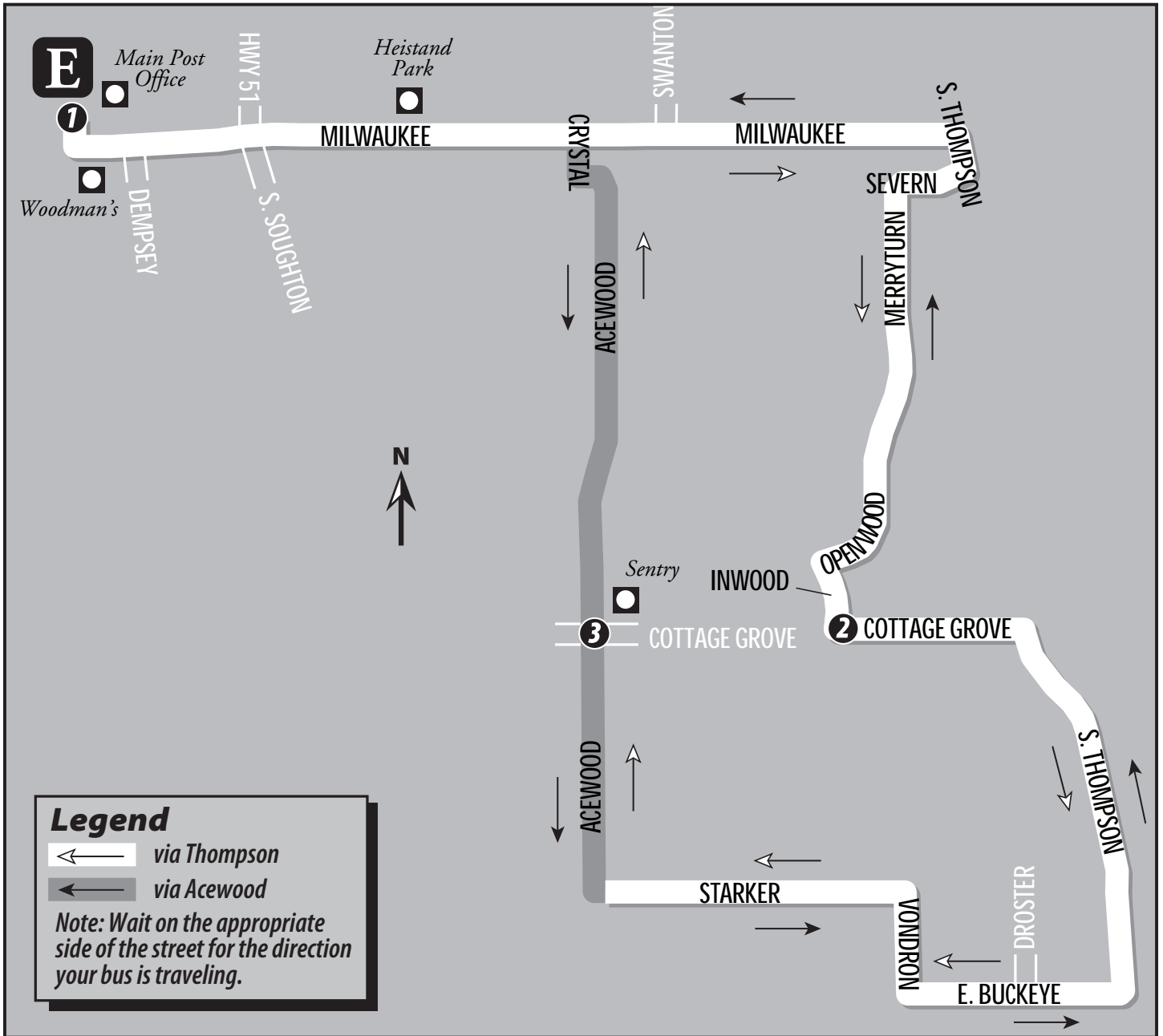
16	7:15	7:23	7:32	--	7:40	5
16	8:15	8:23	8:32	--	8:40	5
16	9:15	9:23	9:32	--	9:40	5
16	10:15	10:23	10:32	--	10:40	5
16	11:15	11:23	11:32	--	11:40	5
16	12:15	12:23	12:32	--	12:40	5
16	1:15	1:23	1:32	--	1:40	5
16	2:15	2:23	2:32	--	2:40	5
16	3:15	3:23	3:32	--	3:40	5
16	4:15	4:23	4:32	--	4:40	5
16	5:15	5:23	5:32	--	5:40	5
16	6:15	6:23	6:32	--	6:40	5
16	7:15	7:23	7:32	--	7:40	5
16	8:15	8:23	8:32	--	8:40	5
16	9:15	9:23	9:32	--	9:40	5
16	10:15	10:23	10:32	--	10:40	G

Service Note: All trips serve Thompson Drive before Acewood Blvd.

These trips are NOT operated on Sundays or holidays.

These trips are NOT operated on holidays.

Route 32



- HOLIDAY
- SUNDAY
- SATURDAY
- WEEKDAY

Route 33

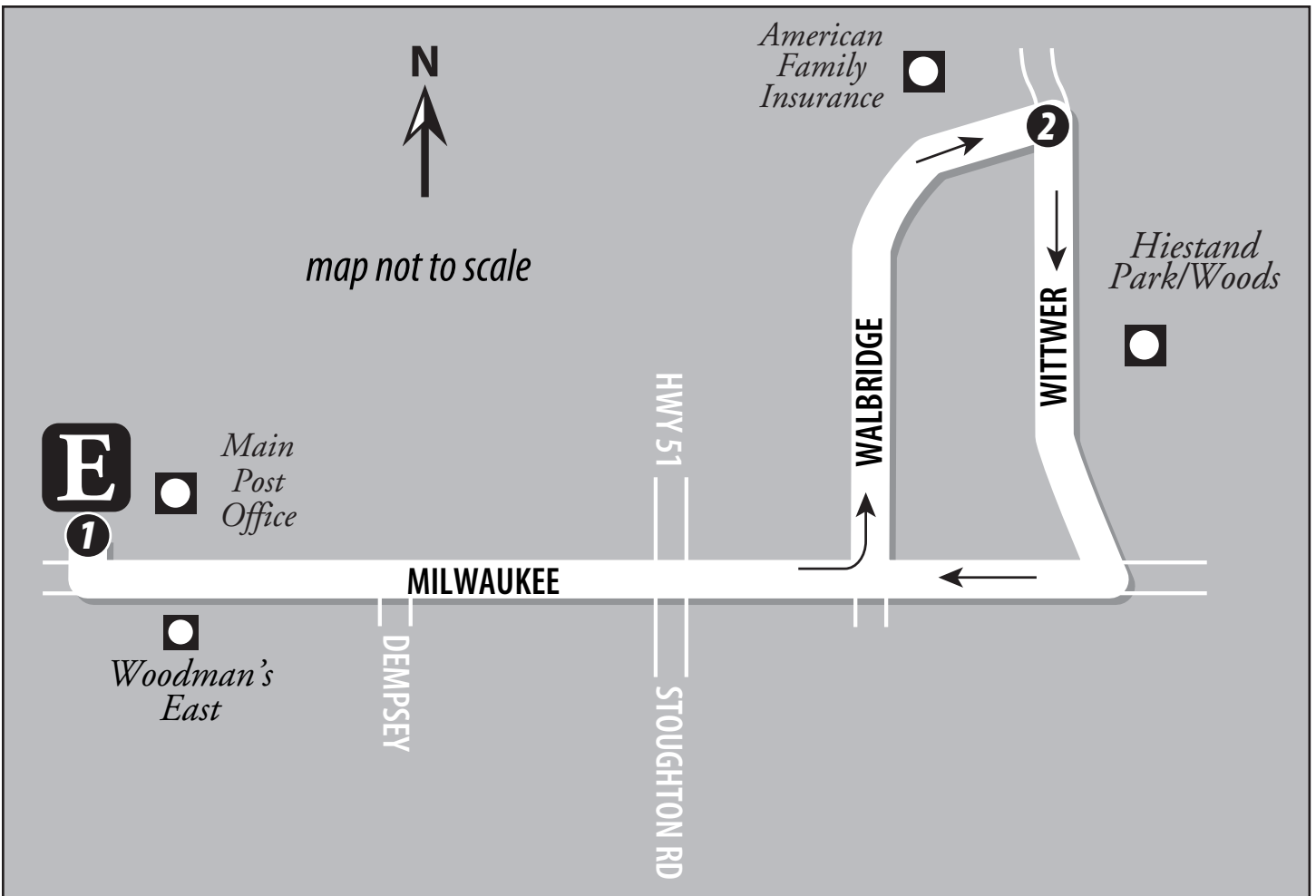
33 Weekday – East Transfer Point to Hiestand

Comes From Route	E		Becomes Route
	East Transfer Point	Wittwer Rd. and Walbridge Ave.	
	1	2	
9	9:54	9:58	33
9	10:24	10:28	33
9	10:54	10:58	33
9	11:24	11:28	33
9	11:54	11:58	33
9	12:24	12:28	33
9	12:54	12:58	33
9	1:24	1:28	33
9	1:54	1:58	33
9	2:24	2:28	33
9	2:54	2:58	na
9	3:24	3:28	33
5	6:39	6:43	33
30	10:41	10:45	33

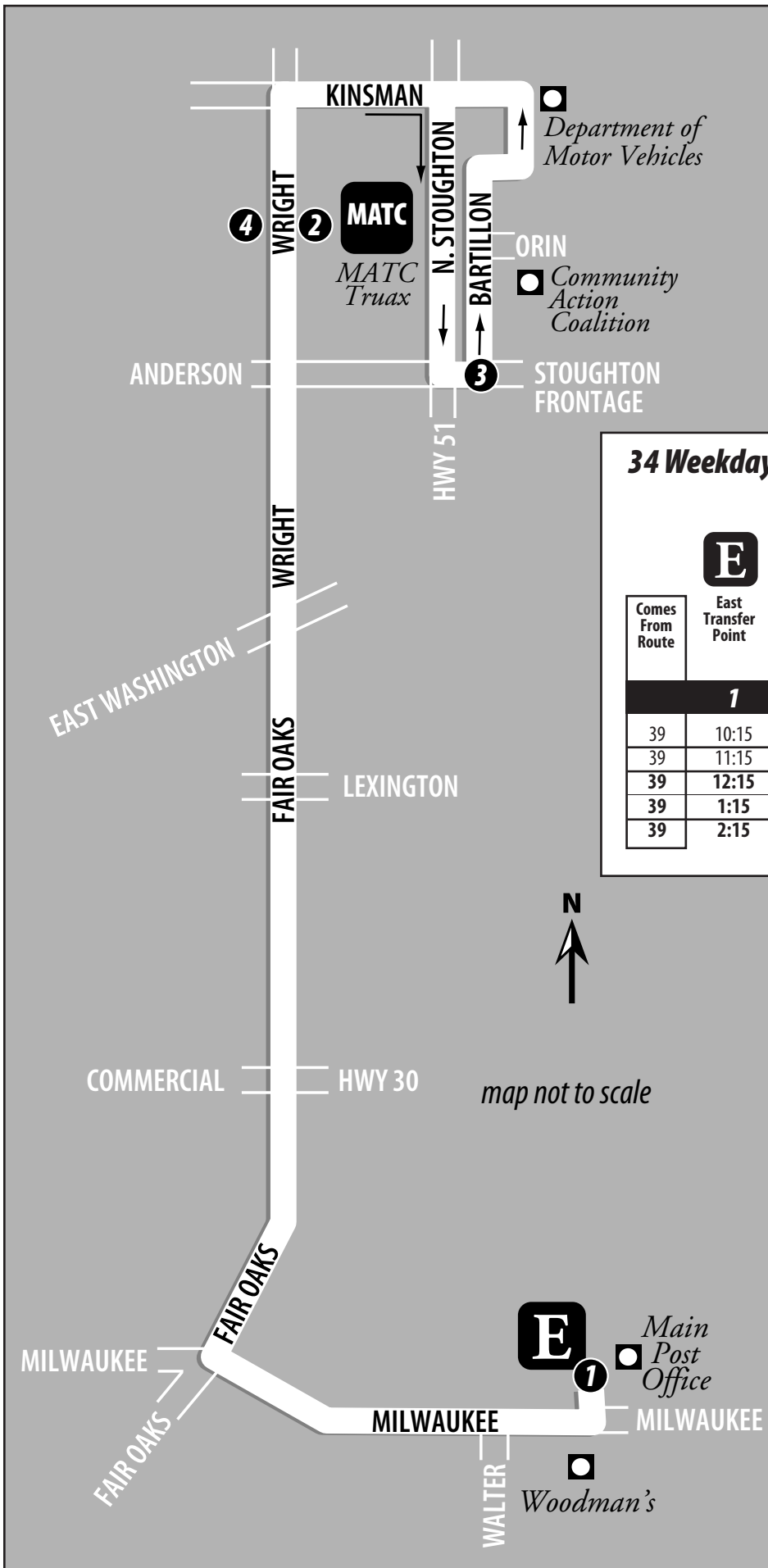
33 Weekday – Hiestand to East Transfer Point

Comes From Route	E		Becomes Route
	Wittwer Rd. and Walbridge Ave.	East Transfer Point	
	2	1	
NA	9:06	9:10	9
NA	9:36	9:40	9
33	10:06	10:10	9
33	10:36	10:40	9
33	11:06	11:10	9
33	11:36	11:40	9
33	12:06	12:10	9
33	12:36	12:40	9
33	1:06	1:10	9
33	1:36	1:40	9
33	2:06	2:10	9
33	2:36	2:40	9
33	3:29	3:33	na
33	6:45	6:49	G
33	10:47	10:51	G

WEEKDAY



Route 34



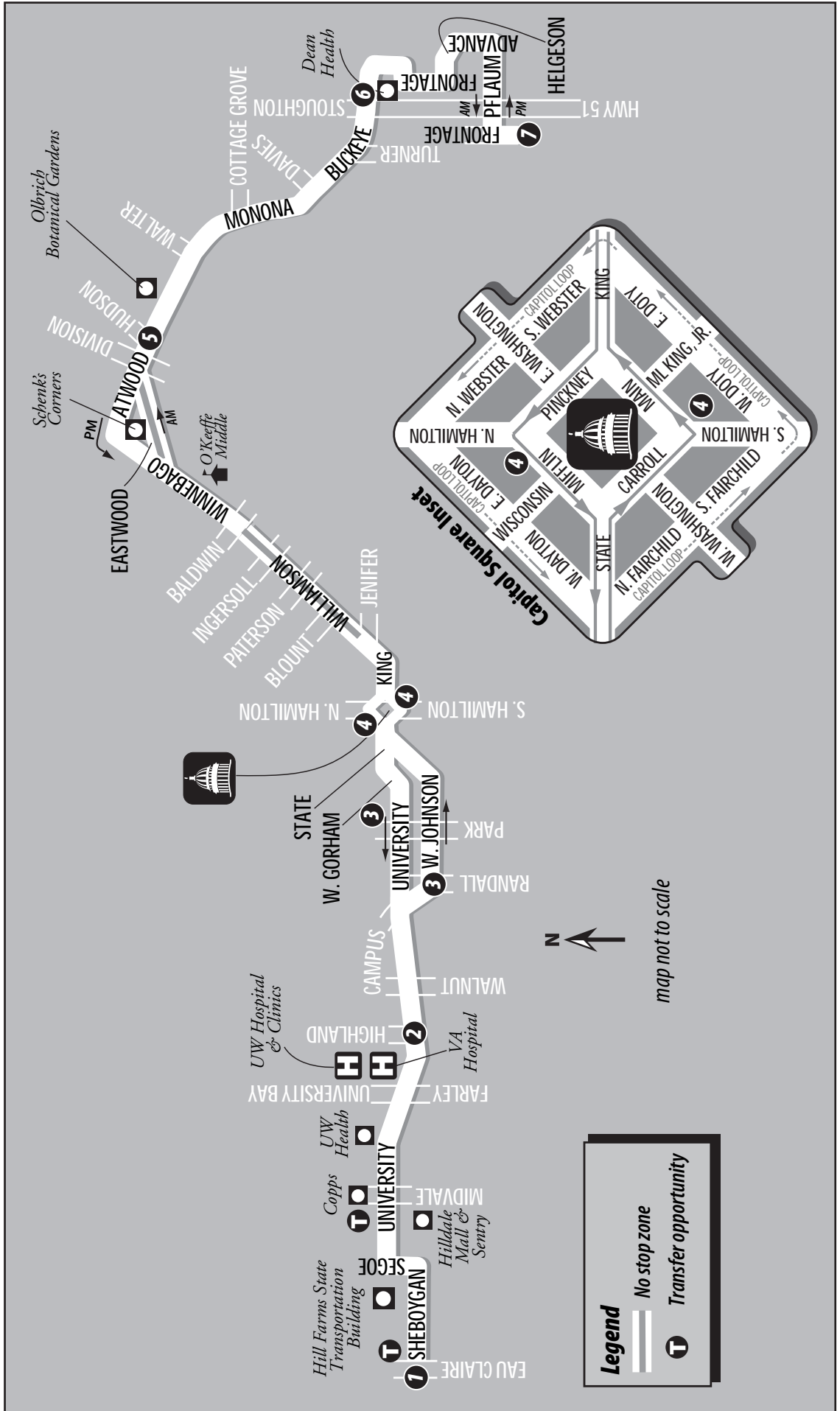
34 Weekday – MATC Truax Loop

Comes From Route	E East Transfer Point	MATC Wright St. and MATC Truax	MATC Stoughton Frontage Rd. and Hwy. 51	MATC Wright St. and MATC Truax	E East Transfer Point	Becomes Route
	1	2	3	4	1	
39	10:15	10:22	10:25	10:32	10:40	39
39	11:15	11:22	11:25	11:32	11:40	39
39	12:15	12:22	12:25	12:32	12:40	39
39	1:15	1:22	1:25	1:32	1:40	39
39	2:15	2:22	2:25	2:32	2:40	G

WEEKDAY

Route 37

WEEKDAY



Route 37

37 Weekday AM – Sheboygan Ave. to Pflaum Rd.



Comes From Route	Sheboygan Ave. and Eau Claire Ave.	University Ave. and Highland Ave.	Campus Dr. and Randall Ave.	Main St. and Carroll St.	Atwood Ave. and Hudson Ave.	Buckeye Rd. and Dean Clinic East	Frontage Rd. and Pflaum Rd.	Becomes Route
	1	2	3	4	5	6	7	
38	5:55	6:02	6:07	6:14	6:22	6:28	6:35	38
38	6:10	6:17	6:22	6:29	6:37	6:43	6:50	38
38	6:23	6:31	6:37	6:44	6:53	7:00	7:07	38
38	6:40	6:48	6:54	7:01	7:10	7:17	7:24	38
38	6:55	7:03	7:09	7:16	7:25	7:32	7:39	38
38	7:10	7:18	7:24	7:31	7:40	7:47	7:54	38
38	7:25	7:33	7:39	7:46	7:55	8:02	8:09	38
38	7:41	7:49	7:55	8:02	8:11	8:18	8:25	38
38	8:00	8:07	8:13	8:20	-:-	-:-	-:-	G
38	8:15	8:22	8:28	8:35	-:-	-:-	-:-	G
NA	-:-	8:33	8:39	8:46	-:-	-:-	-:-	G
38	8:30	8:37	8:43	8:50	-:-	-:-	-:-	G
28	-:-	8:49	8:55	9:02	-:-	-:-	-:-	G
38	8:45	8:52	8:58	9:05	-:-	-:-	-:-	G
NA	8:52	8:59	9:05	9:12	-:-	-:-	-:-	G
NA	-:-	9:03	9:09	9:16	-:-	-:-	-:-	NA
38	9:00	9:07	9:13	9:20	-:-	-:-	-:-	G
NA	-:-	9:19	9:25	9:32	-:-	-:-	-:-	G
38	9:15	9:22	9:28	9:35	-:-	-:-	-:-	G
NA	9:22	9:29	9:35	9:42	-:-	-:-	-:-	G
NA	-:-	9:33	9:39	9:46	-:-	-:-	-:-	G
38	9:30	9:37	9:43	9:50	-:-	-:-	-:-	G

37 Weekday PM – Pflaum Rd. to Sheboygan Ave.

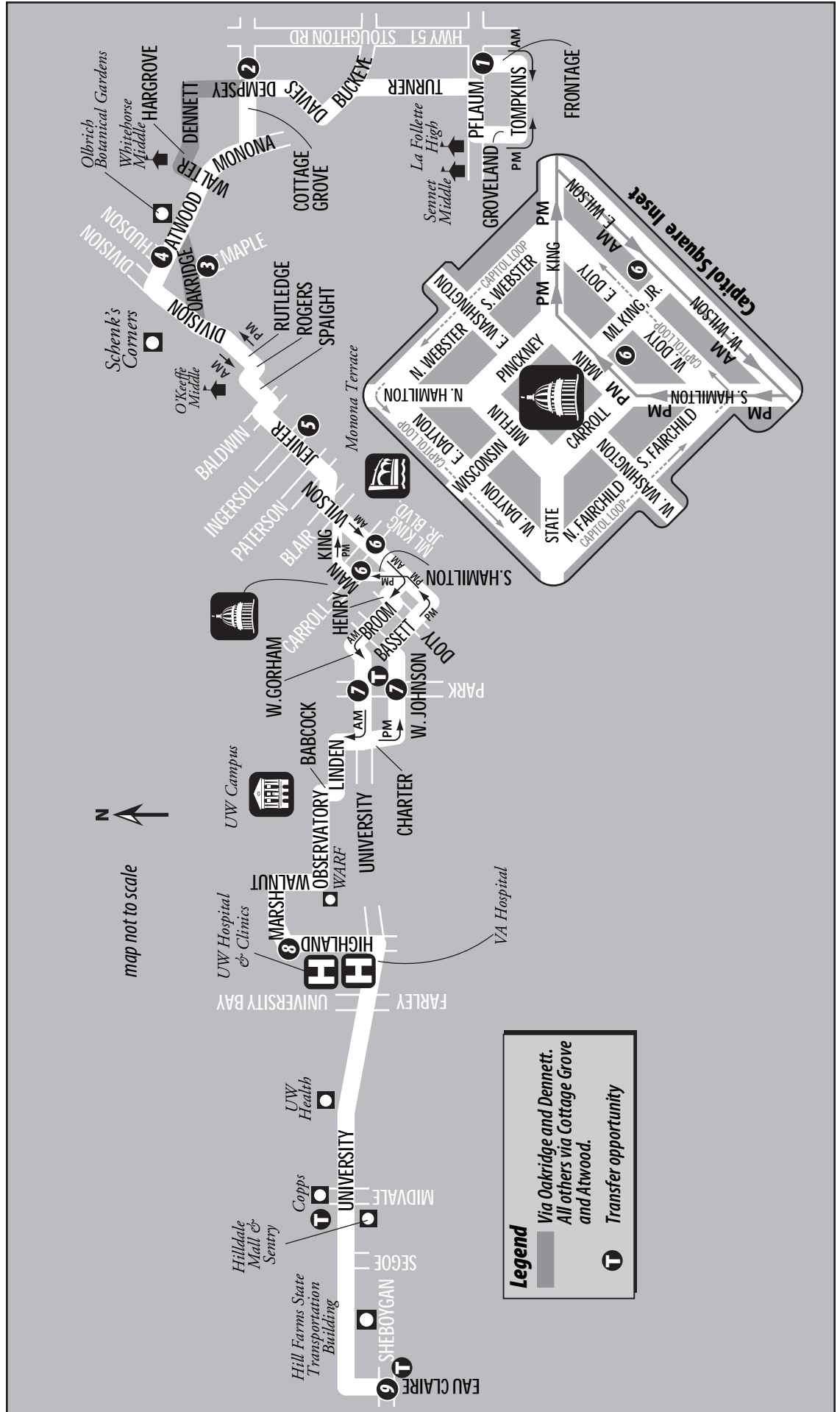


Comes From Route	Frontage Rd. and Pflaum Rd.	Buckeye Rd. and Dean Clinic East	Atwood Ave. and Hudson Ave.	Mifflin St. and Pinckney St.	University Ave. and Park St.	University Ave. and Highland Ave.	Sheboygan Ave. and Eau Claire Ave.	Becomes Route
	7	6	5	4	3	2	1	
G	-:-	-:-	-:-	-:-	2:47	2:54	3:03	38
G	-:-	-:-	-:-	-:-	3:02	3:09	3:18	38
G	-:-	-:-	-:-	-:-	3:17	3:24	3:33	38
na	-:-	-:-	-:-	-:-	3:32	3:39	3:48	38
G	-:-	-:-	-:-	-:-	3:47	3:54	4:03	38
G	-:-	-:-	-:-	-:-	4:02	4:09	4:18	38
G	-:-	-:-	-:-	-:-	4:17	4:24	4:33	38
38	4:01	4:08	4:16	4:27	4:34	4:41	4:50	38
38	4:16	4:23	4:31	4:42	4:49	4:56	5:05	38
38	4:31	4:38	4:46	4:57	5:04	5:11	5:20	38
38	4:46	4:53	5:01	5:12	5:19	5:26	5:35	38
38	5:01	5:08	5:16	5:27	5:34	5:41	5:50	G

WEEKDAY

Route 38

WEEKDAY



Route 38

38 Weekday AM – Pflaum Rd. to UW Campus - Sheboygan Ave.



Comes From Route	Frontage Rd. and Pflaum Rd.	Dempsey Rd. and Cottage Grove Rd.	Oakridge Ave. and Maple Ave.	Atwood Ave. and Hudson Ave.	Jenifer St. and Ingersoll St.	Wilson St. and Martin Luther King Jr. Blvd.	University Ave. and Park St.	Highland Ave. and UW Hospital	Sheboygan Ave. and Eau Claire Ave.	Becomes Route
	1	2	3	4	5	6	7	8	9	
G	5:03	5:12	--	5:17	5:22	5:26	5:32	5:40	5:47	37
G	--	5:26	5:31	--	5:37	5:41	5:47	5:55	6:02	37
G	5:30	5:41	--	5:46	5:52	5:57	6:04	6:12	6:19	37
G	--	5:52	5:59	--	6:07	6:12	6:19	6:28	6:35	37
G	5:59	6:09	--	6:15	6:22	6:28	6:35	6:44	6:51	37
G	--	6:24	6:30	--	6:37	6:43	6:51	7:00	7:07	37
NA	6:26	6:37	--	6:43	6:52	6:59	7:08	7:17	7:24	37
37	6:41	6:49	6:58	--	7:07	7:14	7:23	7:33	7:40	37
37	6:56	7:07	--	7:13	7:22	7:29	7:38	7:48	7:55	37
37	7:07	7:18	7:26	--	7:37	7:44	7:54	8:05	8:12	37
37	7:24	7:35	--	7:42	7:52	7:59	8:09	8:19	8:26	37
37	7:39	7:51	7:58	--	8:07	8:14	8:23	8:32	8:39	37
37	7:57	8:07	--	8:13	8:22	8:29	8:38	8:49	8:56	37
37	8:13	8:22	8:28	--	8:37	8:44	8:52	9:02	9:09	37
37	8:28	8:38	--	8:44	8:52	8:59	9:08	9:18	9:25	37

38 Weekday PM – Sheboygan Ave. to UW Campus - Pflaum Rd.



Comes From Route	Sheboygan Ave. and Eau Claire Ave.	Highland Ave. and UW Hospital	Johnson St. and Park St.	Main St. and Carroll St.	Jenifer St. and Ingersoll St.	Atwood Ave. and Hudson Ave.	Oakridge Ave. and Maple Ave.	Dempsey Rd. and Cottage Grove Rd.	Frontage Rd. and Pflaum Rd.	Becomes Route
	9	8	7	6	5	4	3	2	1	
G	2:51	2:59	3:13	3:22	3:29	--	3:36	3:42	3:55	37
37	3:06	3:14	3:28	3:37	3:44	3:51	--	3:57	4:10	37
37	3:21	3:29	3:43	3:52	3:59	--	4:06	4:12	4:25	37
37	3:36	3:44	3:58	4:07	4:14	4:21	--	4:27	4:40	37
37	3:51	3:59	4:13	4:22	4:29	--	4:36	4:42	4:55	37
37	4:06	4:14	4:28	4:37	4:44	4:51	--	4:57	5:10	G
37	4:21	4:29	4:43	4:52	4:59	--	5:06	5:12	5:25	G
37	4:36	4:44	4:58	5:07	5:14	5:21	--	5:27	5:40	G
37	4:51	4:59	5:13	5:22	5:29	--	5:36	5:42	5:55	G
37	5:06	5:14	5:28	5:37	5:44	5:51	--	5:57	6:10	G
37	5:21	5:29	5:43	5:52	5:59	--	6:06	6:12	6:25	G
37	5:36	5:44	5:58	6:07	6:14	6:21	--	6:27	6:40	G

WEEKDAY

Light Type=AM **Bold Type=PM** G=garage

Route 39

39 Weekday AM – East Transfer Point to Richmond Hill via Dairy Dr.

39 Weekday PM – Richmond Hill to East Transfer Point via Dairy Dr.

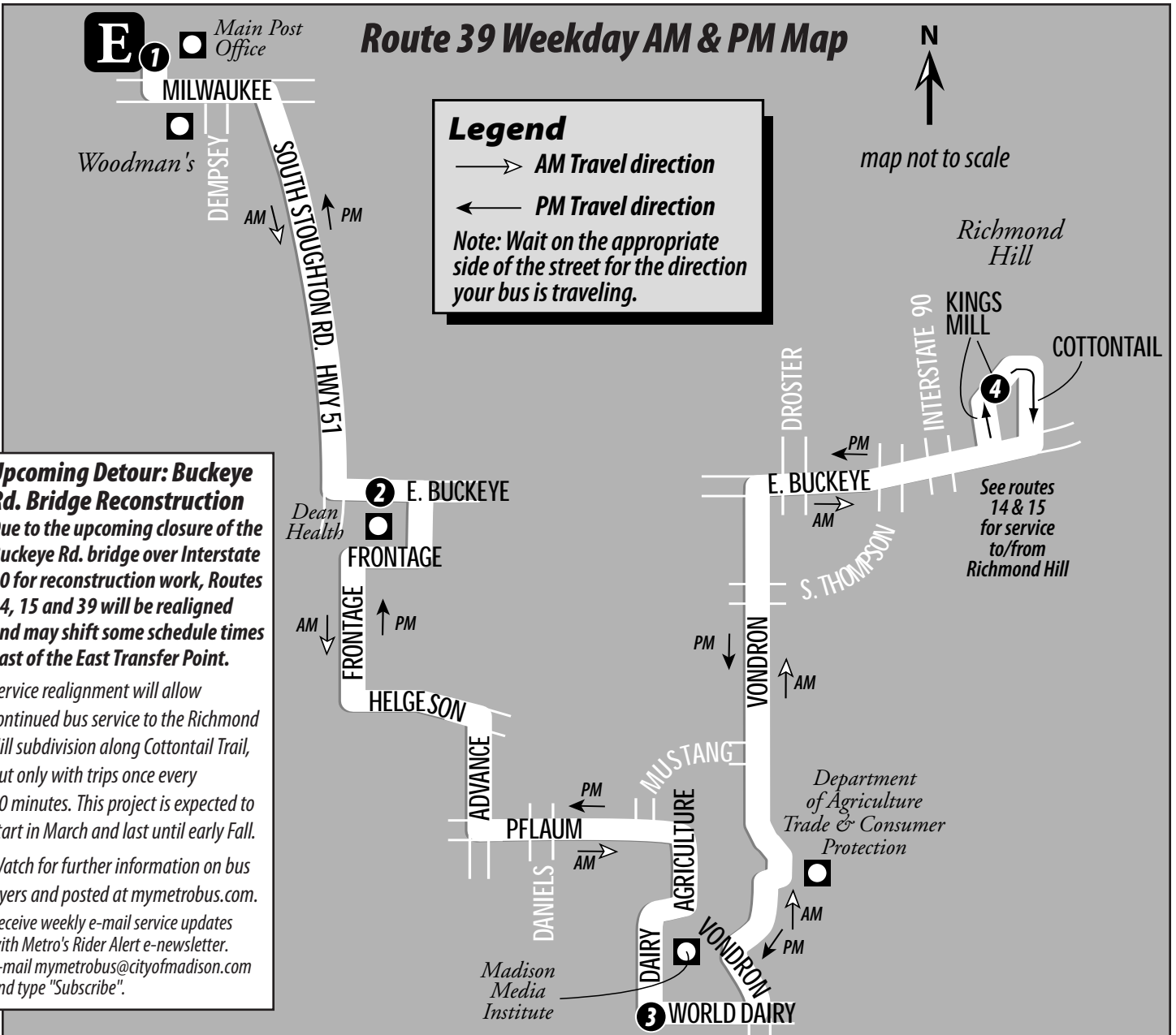
E

Comes From Route	East Transfer Point	Buckeye Rd. and Dean Clinic East	Dairy Dr. and World Dairy Dr.	Cottontail Trail and Kings Mill Way	Becomes Route
	1	2	3	4	
AM Peak Service					
14	6:15	6:22	6:28	6:35	15
14	6:45	6:52	6:58	7:05	15
14	7:15	7:22	7:28	7:35	15
14	7:45	7:52	7:58	8:05	15
14	8:15	8:22	8:28	8:35	15

E

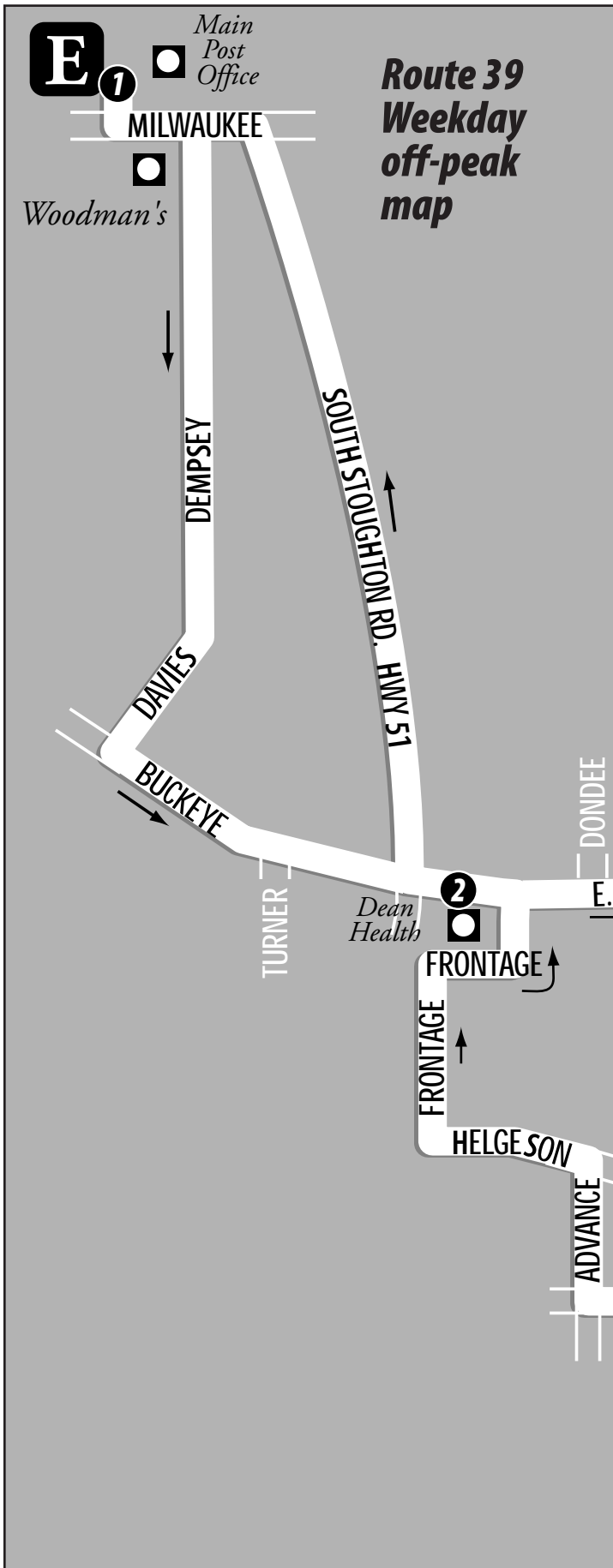
Comes From Route	Cottontail Trail and Kings Mill Way	Dairy Dr. and World Dairy Dr.	Buckeye Rd. and Dean Clinic East	East Transfer Point	Becomes Route
	4	3	2	1	
PM Peak Service					
14	3:20	3:27	3:33	3:41	14
14	3:50	3:57	4:03	4:11	14
14	4:20	4:27	4:33	4:41	14
14	4:50	4:57	5:03	5:11	14
14	5:20	5:27	5:33	5:41	14
14	5:50	5:57	6:03	6:11	14

For mid-day service see page 93



Route 39

39 Weekday off-peak - Dairy Dr. Loop via Dempsey and Daniels



Comes From Route	E		E		Becomes Route	
	East Transfer Point	Buckeye Rd. and Dean Clinic East	Dairy Dr. and World Dairy Dr.	Buckeye Rd. and Dean Clinic East		East Transfer Point
	1	2	3	2	1	
Off-Peak Service						
na	9:45	9:53	9:59	10:04	10:11	34
34	10:45	10:53	10:59	11:04	11:11	34
34	11:45	11:53	11:59	12:04	12:11	34
34	12:45	12:53	12:59	1:04	1:11	34
34	1:45	1:53	1:59	2:04	2:11	34
34	2:45	2:53	2:59	3:04	3:11	na

N
↑
map not to scale

WEEKDAY

Route 40

40 Weekday - Arbor Hills Loop



Comes From Route	South Transfer Point	Grandview Blvd. and Frontage Rd.	Greenway Cross and Coho St.	High Ridge Trl. and Cahill Main	Latham Dr. and Stewart St.	South Transfer Point	Becomes Route
	1	2	3	4	5	1	
G	5:30	5:38	-:-	5:45	-:-	5:55	40
40	6:00	6:08	-:-	6:15	-:-	6:25	5
G +	6:30	6:38	6:44	-:-	6:46	6:56	40
40 +	7:00	7:08	7:14	-:-	7:16	7:26	40
40 +	7:30	7:38	7:44	-:-	7:46	7:56	40
40 +	8:00	8:08	8:14	-:-	8:16	8:26	40
40	8:30	8:38	-:-	8:45	-:-	8:55	40
40	9:00	9:08	-:-	9:15	-:-	9:25	40
40	9:30	9:38	-:-	9:45	-:-	9:55	40
40	10:00	10:08	-:-	10:15	-:-	10:25	40
40	10:30	10:38	-:-	10:45	-:-	10:55	40
40	11:00	11:08	-:-	11:15	-:-	11:25	40
40	11:30	11:38	-:-	11:45	-:-	11:55	40
40	12:00	12:08	-:-	12:15	-:-	12:25	40
40	12:30	12:38	-:-	12:45	-:-	12:55	40
40	1:00	1:08	-:-	1:15	-:-	1:25	40
40	1:30	1:38	-:-	1:45	-:-	1:55	40
40	2:00	2:08	-:-	2:15	-:-	2:25	40
40	2:30	2:38	-:-	2:45	-:-	2:55	40
40	3:00	3:08	-:-	3:15	-:-	3:25	40
G +	-:-	-:-	-:-	-:-	3:10	3:20	NA
40	3:30	3:38	-:-	3:45	-:-	3:55	40
40 +	4:00	4:08	4:14	-:-	4:16	4:26	40
40 +	4:30	4:38	4:44	-:-	4:46	4:56	40
40 +	5:00	5:08	5:14	-:-	5:16	5:26	40
40 +	5:30	5:38	5:44	-:-	5:46	5:56	40
40	6:00	6:08	-:-	6:15	-:-	6:25	G
5	7:00	7:08	-:-	7:15	-:-	7:25	18
5	8:00	8:08	-:-	8:15	-:-	8:25	18
5	9:00	9:08	-:-	9:15	-:-	9:25	18
5	10:00	10:08	-:-	10:15	-:-	10:25	18
5	11:00	11:08	-:-	11:15	-:-	11:25	5
5	12:00	12:08	-:-	12:15	-:-	-:-	G

+ These trips serve the Stewart St. loop

Service Notes: All trips serve N Frontage Rd between Fish Hatchery Rd and Todd Dr.
 For additional service in the "Coho Loop" refer to Route 18.
 For peak hour service in the "Hatchery Hill Loop" refer to Routes 44 and 47.

Route 40

40 Saturday/Sunday/Holiday - Arbor Hills Loop

Comes From Route	S	Grandview Blvd. and Frontage Rd.	High Ridge Trl. and Cahill Main	S	Becomes Route
	South Transfer Point			South Transfer Point	
	1	2	4	1	
G	6:30	6:38	6:45	6:55	18
16	7:30	7:38	7:45	7:55	18
16	8:30	8:38	8:45	8:55	18
16	9:30	9:42	9:45	9:55	18
16	10:30	10:42	10:45	10:55	18
16	11:30	11:42	11:45	11:55	18
16	12:30	12:38	12:45	12:55	18
16	1:30	1:38	1:45	1:55	18
16	2:30	2:38	2:45	2:55	18
16	3:30	3:38	3:45	3:55	18
16	4:30	4:38	4:45	4:55	18
16	5:30	5:38	5:45	5:55	18
16	6:30	6:38	6:45	6:55	18
16	7:30	7:38	7:45	7:55	18
16	8:30	8:38	8:45	8:55	18
16	9:30	9:38	9:45	9:55	18
16	10:30	10:38	10:45	10:55	G

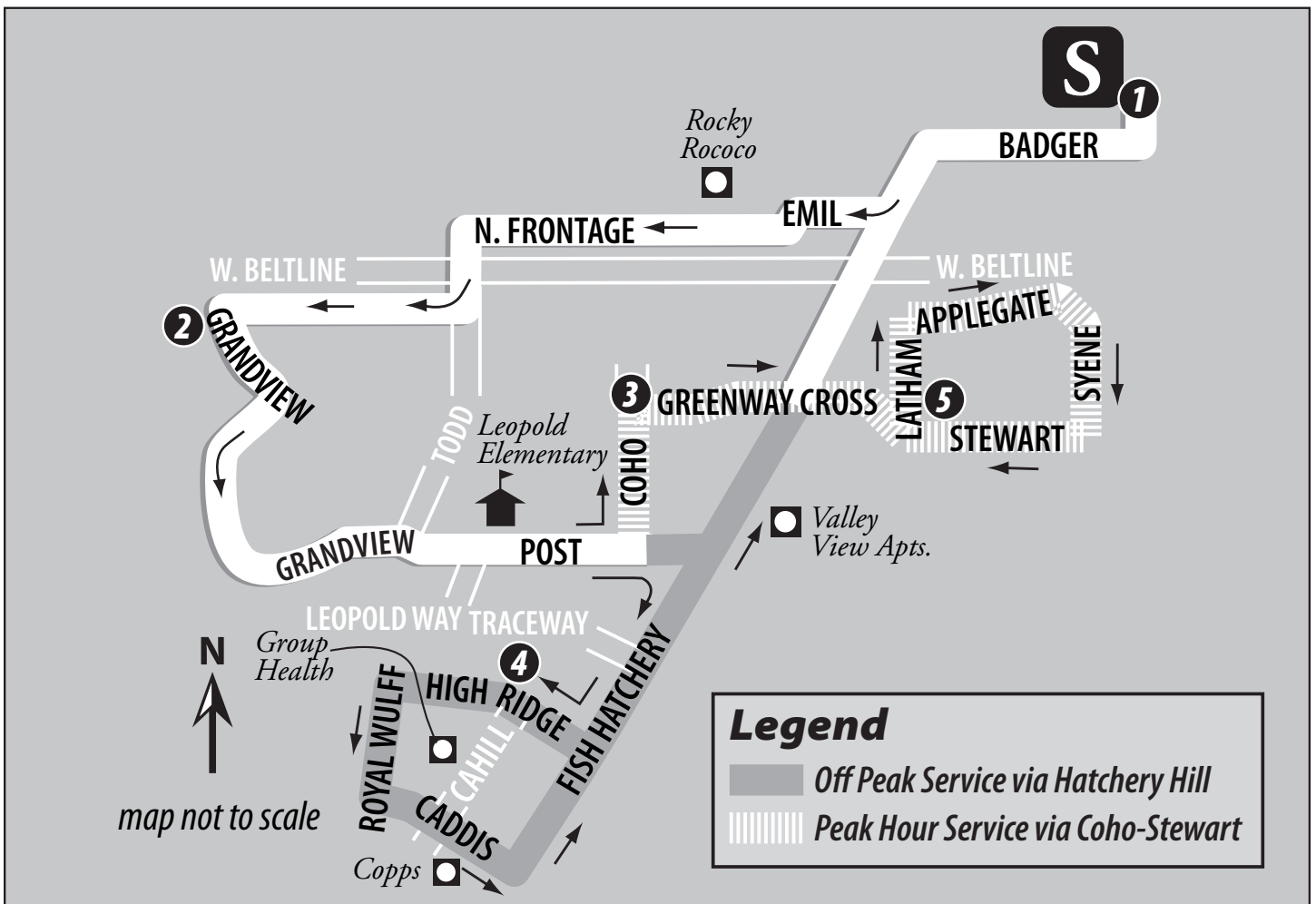
Service Notes:

All trips serve N Frontage Rd between Fish Hatchery Rd and Todd Dr.

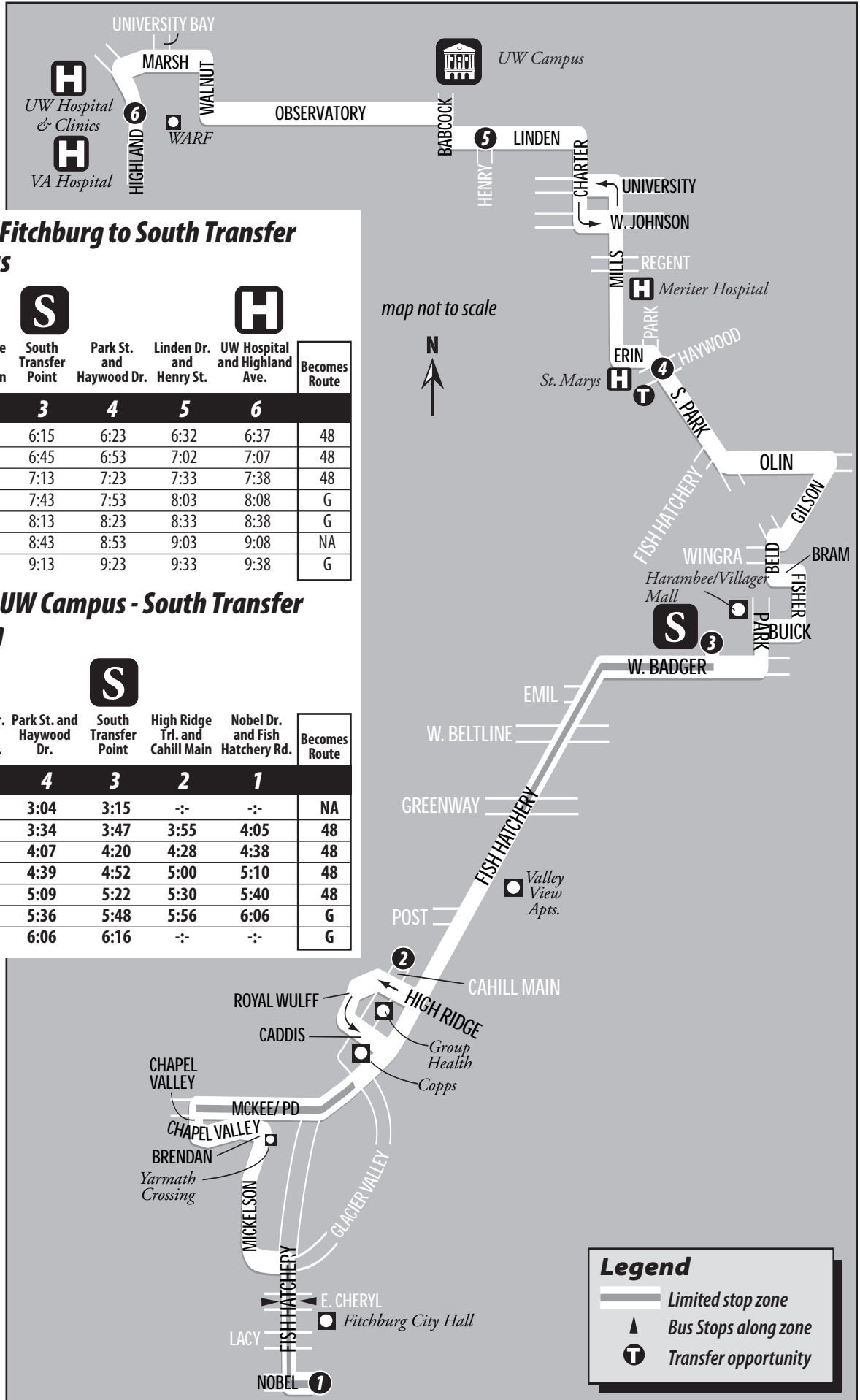
These trips are NOT operated on Sundays or holidays.

These trips are NOT operated on holidays.

HOLIDAY
SUNDAY
SATURDAY



Route 44



44 Weekday AM - Fitchburg to South Transfer Point - UW Campus

Comes From Route	<div style="display: flex; justify-content: space-around;"> S H </div>						Becomes Route
	1	2	3	4	5	6	
G	--	--	6:15	6:23	6:32	6:37	48
G	6:27	6:35	6:45	6:53	7:02	7:07	48
48	6:55	7:03	7:13	7:23	7:33	7:38	48
48	7:25	7:33	7:43	7:53	8:03	8:08	G
48	7:55	8:03	8:13	8:23	8:33	8:38	G
48	8:25	8:33	8:43	8:53	9:03	9:08	NA
NA	--	--	9:13	9:23	9:33	9:38	G

44 Weekday PM - UW Campus - South Transfer Point to Fitchburg

Comes From Route	<div style="display: flex; justify-content: space-around;"> H S </div>						Becomes Route
	6	5	4	3	2	1	
G	2:48	2:55	3:04	3:15	--	--	NA
G	3:18	3:25	3:34	3:47	3:55	4:05	48
G	3:48	3:56	4:07	4:20	4:28	4:38	48
G	4:18	4:26	4:39	4:52	5:00	5:10	48
48	4:48	4:56	5:09	5:22	5:30	5:40	48
48	5:18	5:25	5:36	5:48	5:56	6:06	G
48	5:48	5:55	6:06	6:16	--	--	G

WEEKDAY

map not to scale



Legend

- Limited stop zone
- ▲ Bus Stops along zone
- T Transfer opportunity

Route 47

47 Weekday AM – Arbor Hills to Capitol Square



Comes From Route	Greenway Cross and Coho St.	Grandview Blvd. and Frontage Rd.	High Ridge Trl. and Cahill Main	Fish Hatchery Rd. and Badger Rd.	S. Park St. and Haywood Dr.	W. Main St. and S. Carroll St.	Becomes Route
	1	2	3	4	5	6	
G	5:45	5:50	5:59	6:06	6:11	6:24	47
G	6:15	6:20	6:29	6:36	6:41	6:54	47
47	6:45	6:50	6:59	7:06	7:11	7:24	47
47	7:15	7:20	7:29	7:36	7:41	7:54	47
47	7:42	7:47	7:56	8:04	8:09	8:24	47
47	8:15	8:20	8:29	8:36	8:41	8:54	G
47	8:45	8:50	8:59	9:06	9:11	9:24	G

47 Weekday AM – Capitol Square to Arbor Hills via West Washington Ave.



Comes From Route	W. Main St. and S. Carroll St.	S. Park St. and Haywood Dr.	Greenway Cross and Coho St.	Becomes Route
	6	5	1	
47	6:25	6:32	6:40	47
47	6:55	7:02	7:10	47
47	7:25	7:32	7:40	47
47	7:55	8:02	8:10	47
47	8:25	8:32	8:40	47

47 Weekday PM – Arbor Hills to Capitol Square via West Washington Ave.



Comes From Route	High Ridge Trl. and Cahill Main	Fish Hatchery Rd. and Badger Rd.	S. Park St. and Haywood Dr.	W. Main St. and S. Carroll St.	Becomes Route
	3	4	5	6	
47	3:41	3:47	3:51	4:01	47
47	4:11	4:17	4:21	4:31	47
47	4:47	4:53	4:57	5:07	47
47	5:17	5:23	5:27	5:37	47
47	5:51	5:57	6:01	6:11	47
47	6:21	6:28	--	--	G
47	6:51	6:58	--	--	G

47 Weekday PM – Capitol Square to Arbor Hills



Comes From Route	W. Main St. and S. Carroll St.	Park St. and University Ave.	S. Park St. and Haywood Dr.	Greenway Cross and Coho St.	Grandview Blvd. and Frontage Rd.	High Ridge Trl. and Cahill Main	Becomes Route
	6	7	5	1	2	3	
70	3:03	3:13	3:19	3:27	3:32	3:41	47
na	3:33	3:43	3:49	3:57	4:02	4:11	47
47	4:09	4:19	4:25	4:33	4:38	4:47	47
47	4:39	4:49	4:55	5:03	5:08	5:17	47
47	5:13	5:23	5:29	5:37	5:42	5:51	47
47	5:43	5:53	5:59	6:07	6:12	6:21+	G
47	6:13	6:23	6:29	6:37	6:42	6:51+	G

+ These trips will continue inbound to Badger and Fish Hatchery roads before returning to the garage.

SEE MAP ON PAGE 98

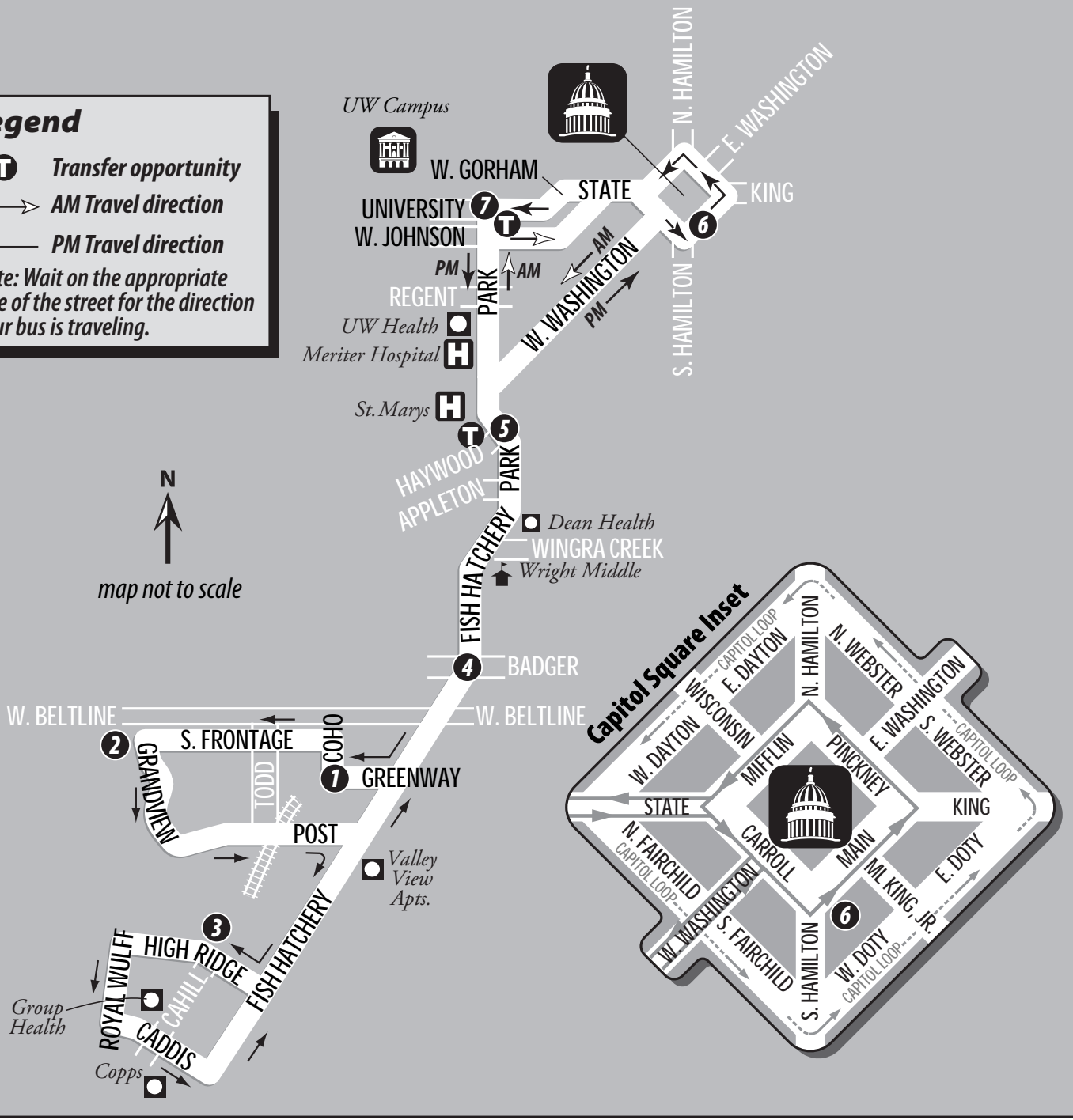
WEEKDAY

Route 47 *(see schedule on page 97)*

Legend

- T** Transfer opportunity
 - AM Travel direction
 - PM Travel direction
- Note: Wait on the appropriate side of the street for the direction your bus is traveling.

N
↑
map not to scale



WEEKDAY

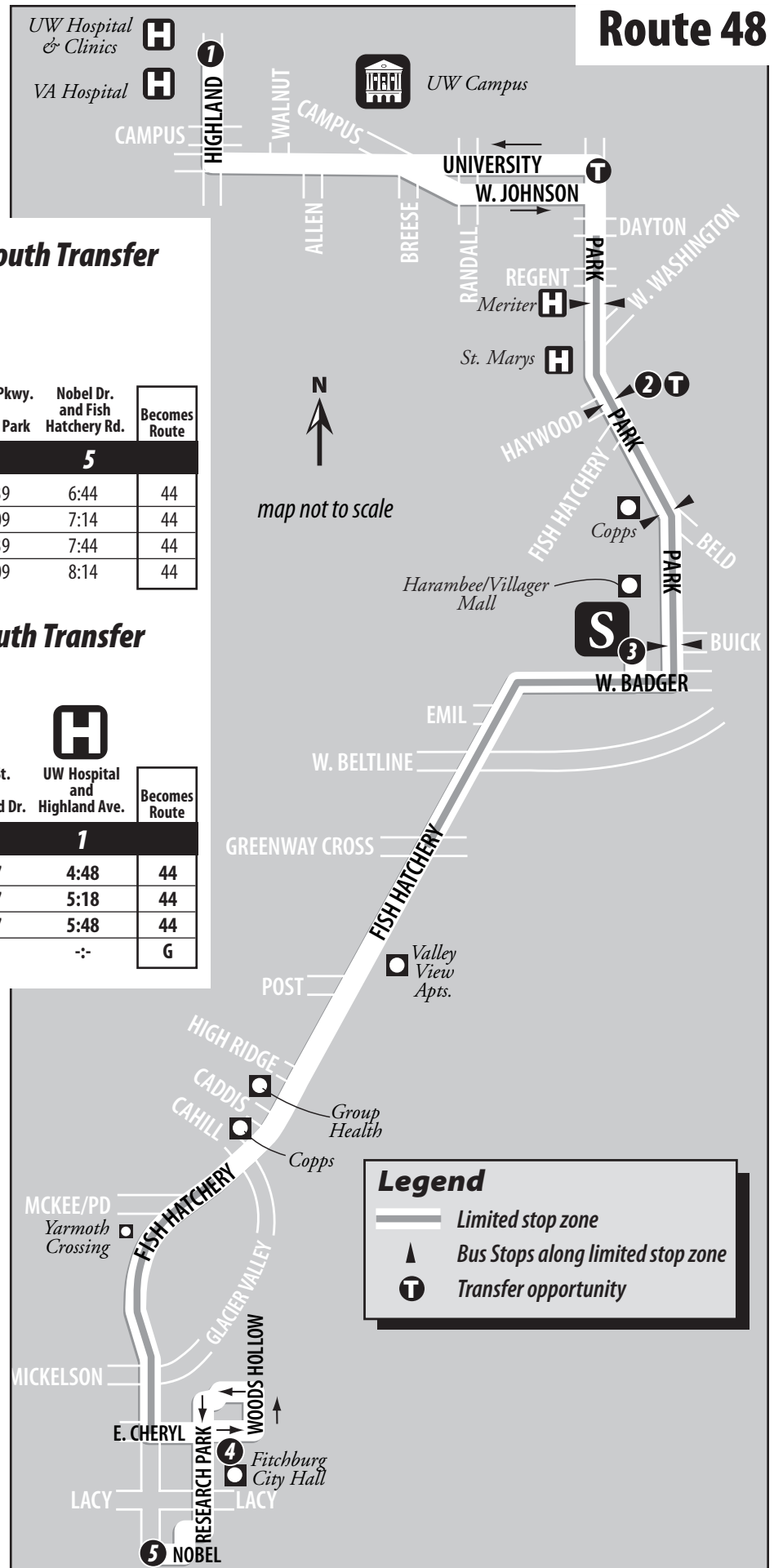
Route 48

48 Weekday AM – UW Hospital - South Transfer Point to Fitchburg

Comes From Route	H		S			Becomes Route
	UW Hospital and Highland Ave.	Park St. and Haywood Dr.	South Transfer Point	E. Cheryl Pkwy. and Research Park	Nobel Dr. and Fish Hatchery Rd.	
	1	2	3	4	5	
G	--	--	6:30	6:39	6:44	44
44	6:37	6:47	7:00	7:09	7:14	44
44	7:07	7:17	7:30	7:39	7:44	44
44	7:38	7:48	8:00	8:09	8:14	44

48 Weekday PM – Fitchburg to South Transfer Point - UW Hospital

Comes From Route	S			H		Becomes Route
	Nobel Dr. and Fish Hatchery Rd.	E. Cheryl Pkwy. and Research Park	South Transfer Point	Park St. and Haywood Dr.	UW Hospital and Highland Ave.	
	5	4	3	2	1	
44	4:12	4:14	4:30	4:37	4:48	44
44	4:42	4:44	5:00	5:07	5:18	44
44	5:12	5:14	5:30	5:37	5:48	44
44	5:40	5:42	5:53	--	--	G



Route 50

50 Weekday Schroeder- Raymond Loop

Comes From Route	West Transfer Point		Struck St. and Watts Rd.		Raymond Rd. and Whitney Way		Struck St. and Watts Rd.		West Transfer Point		Becomes Route
	1	2	3	2	1	2	1				
G	6:00 S	6:07	6:16	-:-	6:25	18					
18	6:30 S	6:37	6:46	-:-	6:55	18					
18	7:00 S	7:07	7:16	-:-	7:25	18					
18	7:30 S	7:37	7:46	-:-	7:55	18					
18	8:00	-:-	8:07	8:16	8:25	18					
18	8:30 S	8:37	8:46	-:-	8:55	18					
18	9:00	-:-	9:07	9:16	9:25	18					
18	10:00 S	10:07	10:16	-:-	10:25	18					
18	11:00	-:-	11:07	11:16	11:25	18					
18	12:00 S	12:07	12:16	-:-	12:25	18					
18	1:00	-:-	1:07	1:16	1:25	18					
18	2:00 S	2:07	2:16	-:-	2:25	18					
18	3:00	-:-	3:07	3:16	3:25	18					
18	3:30 S	3:37	3:46	-:-	3:55	18					
18	4:00	-:-	4:07	4:16	4:25	18					
18	4:30 S	4:37	4:46	-:-	4:55	18					
18	5:00	-:-	5:07	5:16	5:25	18					
18	5:30 S	5:37	5:46	-:-	5:55	18					
18	6:00	-:-	6:07	6:16	6:25	18					
14	6:30 S	6:37	6:46	-:-	6:55	G					
18	7:00	-:-	7:07	7:16	7:25	18					
18	8:00 S	8:07	8:16	-:-	8:25	18					
18	9:00	-:-	9:07	9:16	9:25	18					
18	10:00 S	10:07	10:16	-:-	10:25	18					
18	11:00	-:-	11:07	11:16	11:25	18					
3	12:00 S	12:06	12:14	-:-	-:-	G					

50 Saturday/Sunday/Holiday – Schroeder- Raymond Loop

Comes From Route	West Transfer Point		Struck St. and Watts Rd.		Raymond Rd. and Whitney Way		Struck St. and Watts Rd.		West Transfer Point		Becomes Route
	1	2	3	2	1	2	1				
7	7:00 S	7:07	7:16	-:-	7:25	2					
7	8:00	-:-	8:07	8:16	8:25	2					
7	9:00 S	9:07	9:16	-:-	9:25	2					
7	10:00	-:-	10:07	10:16	10:25	2					
7	11:00 S	11:07	11:16	-:-	11:25	2					
7	12:00	-:-	12:07	12:16	12:25	2					
7	1:00 S	1:07	1:16	-:-	1:25	2					
7	2:00	-:-	2:07	2:16	2:25	2					
7	3:00 S	3:07	3:16	-:-	3:25	2					
7	4:00	-:-	4:07	4:16	4:25	2					
7	5:00 S	5:07	5:16	-:-	5:25	2					
7	6:00	-:-	6:07	6:16	6:25	2					
7	7:00 S	7:07	7:16	-:-	7:25	2					
7	8:00	-:-	8:07	8:16	8:25	2					
7	9:00 S	9:07	9:16	-:-	9:25	2					
7	10:00	-:-	10:07	10:16	10:25	2					

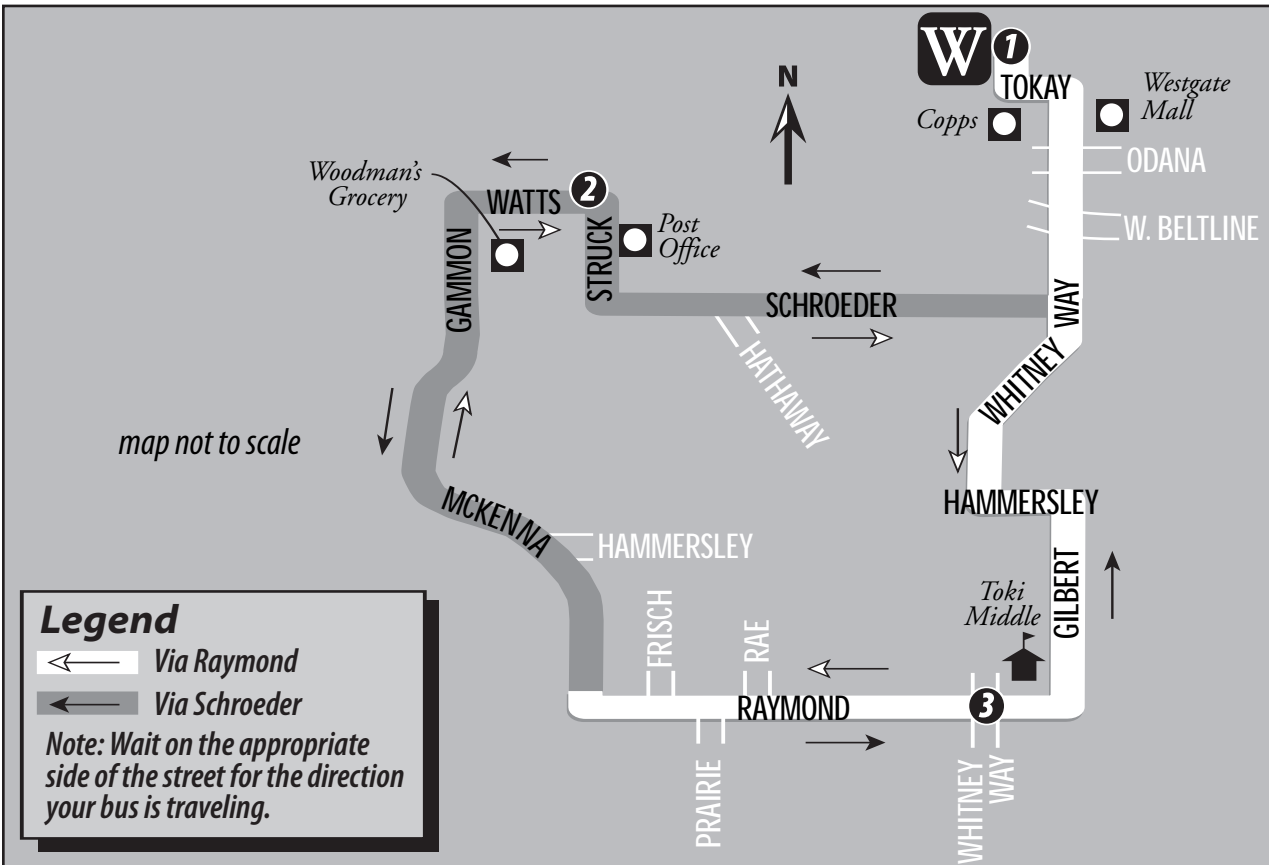
These trips are NOT operated on Sundays or holidays.

These trips are NOT operated on holidays.

S Via Schroeder Road. All others via Raymond Road.

Light Type=AM **Bold Type=PM** G=garage

WEEKDAY SATURDAY SUNDAY HOLIDAY



Route 51

Comes From Route	West Transfer Point	Prairie Rd. and Pilgrim Rd.	Raymond Rd. and McKenna Blvd.	West Transfer Point	Becomes Route
	1	2	3	1	

51 Weekday – Muir Field Loop

18	9:30	9:38	9:46	9:55	18
18	10:30	10:38	10:46	10:55	18
18	11:30	11:38	11:46	11:55	18
18	12:30	12:38	12:46	12:55	18
18	1:30	1:38	1:46	1:55	18
18	2:30	2:38	2:46	2:55	18
G	3:15	3:23	3:31	3:40	6
<i>See Route 56, 57 & 58 for Peak Hour Service</i>					
18	6:30	6:38	6:46	6:55	18
18	7:30	7:38	7:46	7:55	18
18	8:30	8:38	8:46	8:55	18
18	9:30	9:38	9:46	9:55	18
18	10:30	10:38	10:46	10:55	18
3	11:30	11:37	11:44	11:52	G

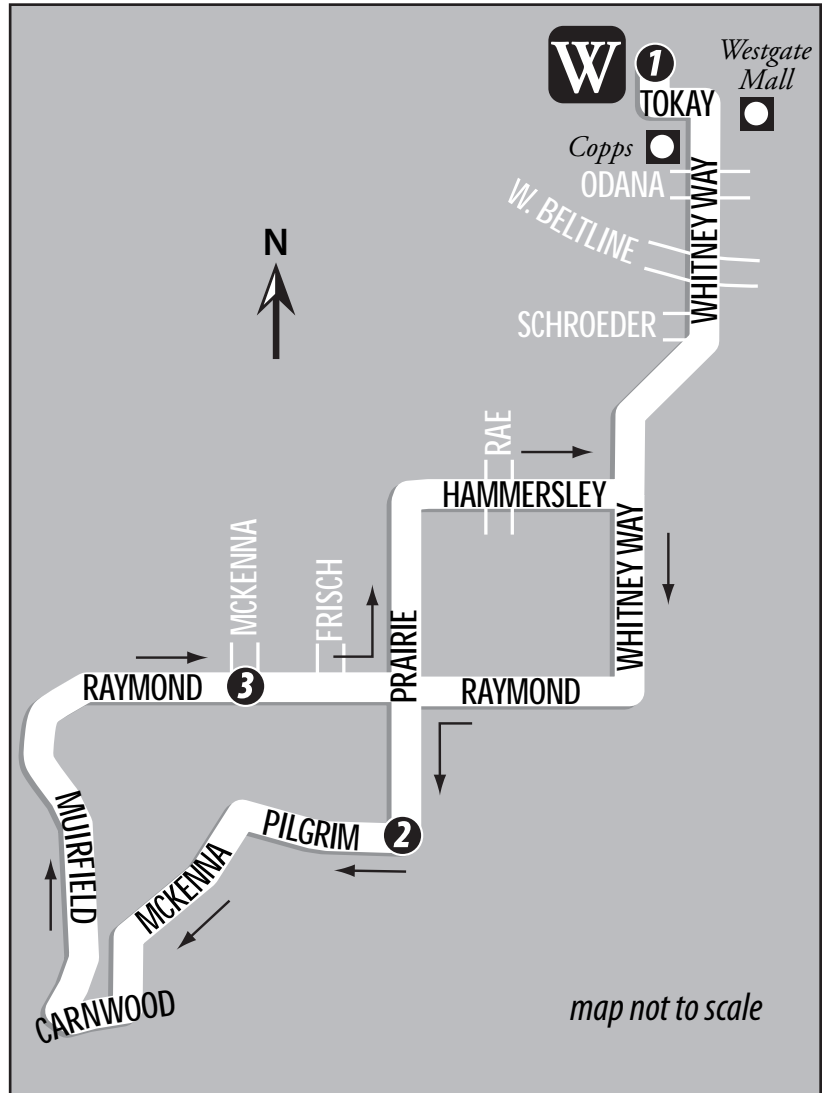
51 Saturday/Sunday/Holiday – Muir Field Loop

G	6:30	6:38	6:46	6:55	2
7	7:30	7:38	7:46	7:55	2
7	8:30	8:38	8:46	8:55	2
7	9:30	9:38	9:46	9:55	2
7	10:30	10:38	10:46	10:55	2
7	11:30	11:38	11:46	11:55	2
7	12:30	12:38	12:46	12:55	2
7	1:30	1:38	1:46	1:55	2
7	2:30	2:38	2:46	2:55	2
7	3:30	3:38	3:46	3:55	2
7	4:30	4:38	4:46	4:55	2
7	5:30	5:38	5:46	5:55	2
7	6:30	6:38	6:46	6:55	2
7	7:30	7:38	7:46	7:55	2
7	8:30	8:38	8:46	8:55	2
7	9:30	9:38	9:46	9:55	2
7	10:30	10:38	10:46	10:55	G

These trips are NOT operated on Sundays or holidays.

These trips are NOT operated on holidays.

Light Type=AM **Bold Type=PM** G=garage



See Routes 56, 57 & 58 for additional service in this area.

HOLIDAY

SUNDAY

SATURDAY

WEEKDAY

Route 52

52 Weekday – West Transfer Point to Fitchburg

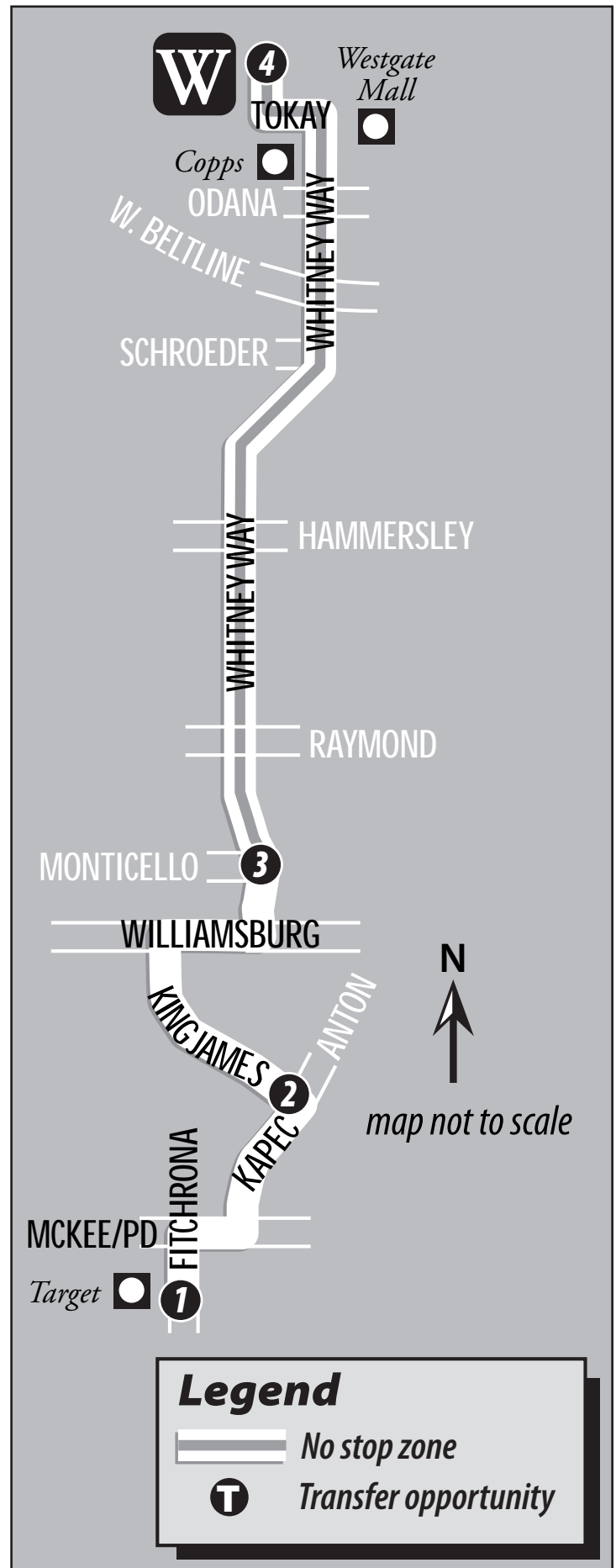


Comes From Route	West Transfer Point	Whitney Way and Monticello Way	Fitchrona Rd. and Target Store	Becomes Route
	4	3	1	
12	7:15	7:22	7:27	52
12	7:45	7:52	7:57	52
12	8:15	8:22	8:27	52
2	9:00	9:07	9:12	52
2	10:00	10:07	10:12	52
2	11:00	11:07	11:12	52
2	12:00	12:07	12:12	52
2	1:00	1:07	1:12	52
2	2:00	2:07	2:12	52
2	3:00	3:07	3:12	52
52	3:45	3:52	3:57	52
11	4:15	4:22	4:27	52
11	4:45	4:52	4:57	52
11	5:15	5:22	5:27	52
11	5:45	5:52	5:57	52
2	7:00	7:07	7:12	52
2	8:00	8:07	8:12	52
2	9:00	9:07	9:12	52
73	10:00	10:07	10:12	52

52 Weekday – Fitchburg to West Transfer Point



Comes From Route	Fitchrona Rd. and Target Store	King James Way and Anton Dr.	Whitney Way and Monticello Way	West Transfer Point	Becomes Route
	1	2	3	4	
G	--	6:00	6:04	6:12	11
G	--	6:30	6:34	6:42	3
NA	--	6:59	7:03	7:11	11
52	7:27	7:29	7:33	7:41	11
52	7:57	7:59	8:03	8:11	11
52	8:27	8:29	8:33	8:41	11
52	9:12	9:14	9:18	9:26	2
52	10:12	10:14	10:18	10:26	2
52	11:12	11:14	11:18	11:26	2
52	12:12	12:14	12:18	12:26	2
52	1:12	1:14	1:18	1:26	2
52	2:12	2:14	2:18	2:26	2
52	3:27	3:29	3:33	3:41	52
52	3:57	3:59	4:03	4:11	12
52	4:27	4:29	4:33	4:41	12
52	4:57	4:59	5:03	5:11	12
52	5:27	5:29	5:33	5:41	12
52	5:57	5:59	6:03	6:11	6
52	7:12	7:14	7:18	7:26	2
52	8:12	8:14	8:18	8:26	2
52	9:12	9:14	9:18	9:26	2
52	10:12	10:14	10:18	10:26	2







WEEKDAY

Route 55

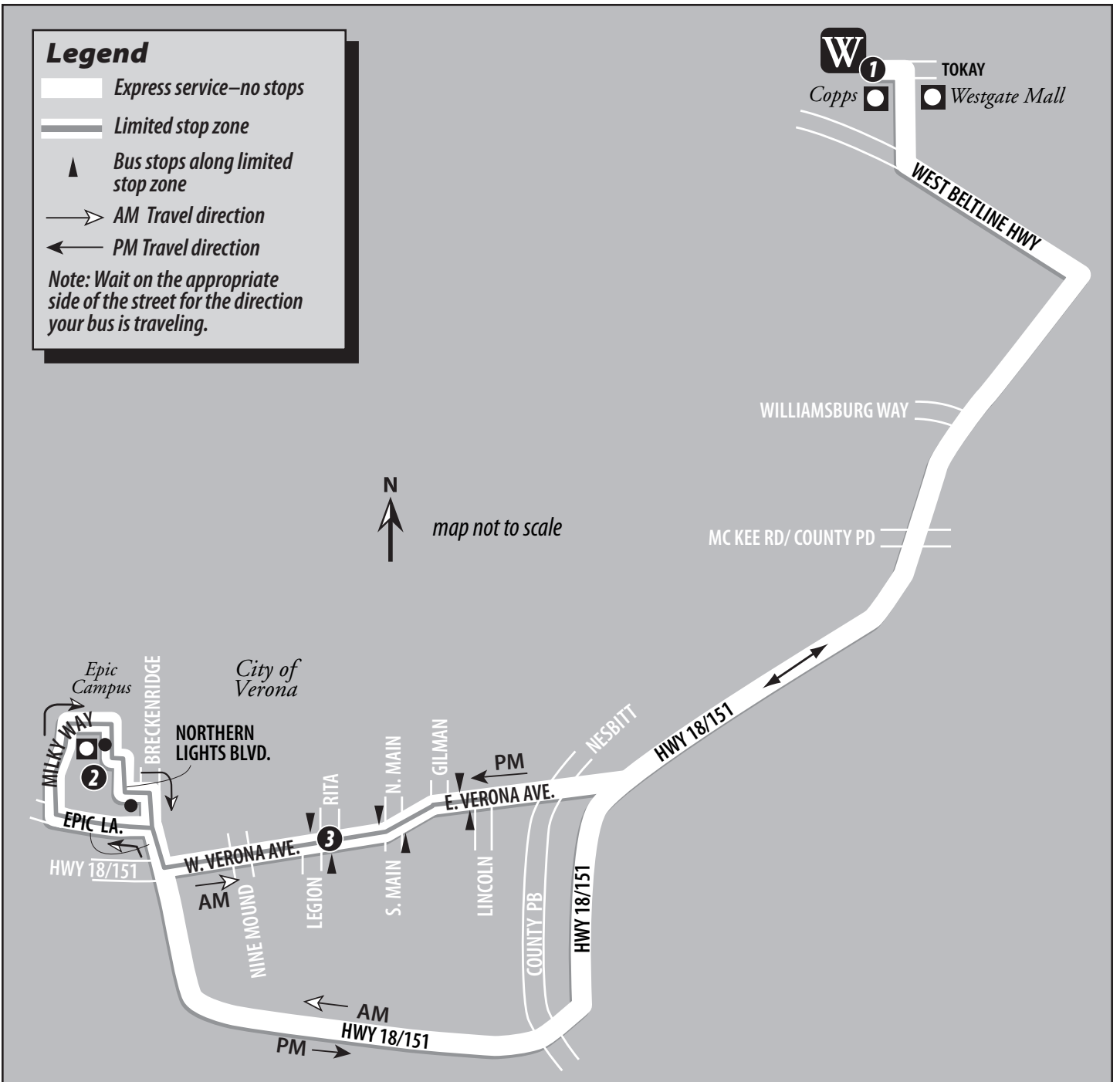
55 Weekday AM – Verona Express Loop

55 Weekday PM – Verona Express Loop

					
Comes From Route	West Transfer Point	Epic Campus	W. Verona Ave. and Legion St.	West Transfer Point	Becomes Route
	1	2	3	1	
G	6:30	6:48	6:53	7:11*	55
55	7:30	7:48	7:53	8:11*	55
55	8:30	8:48	8:53	9:12*	11

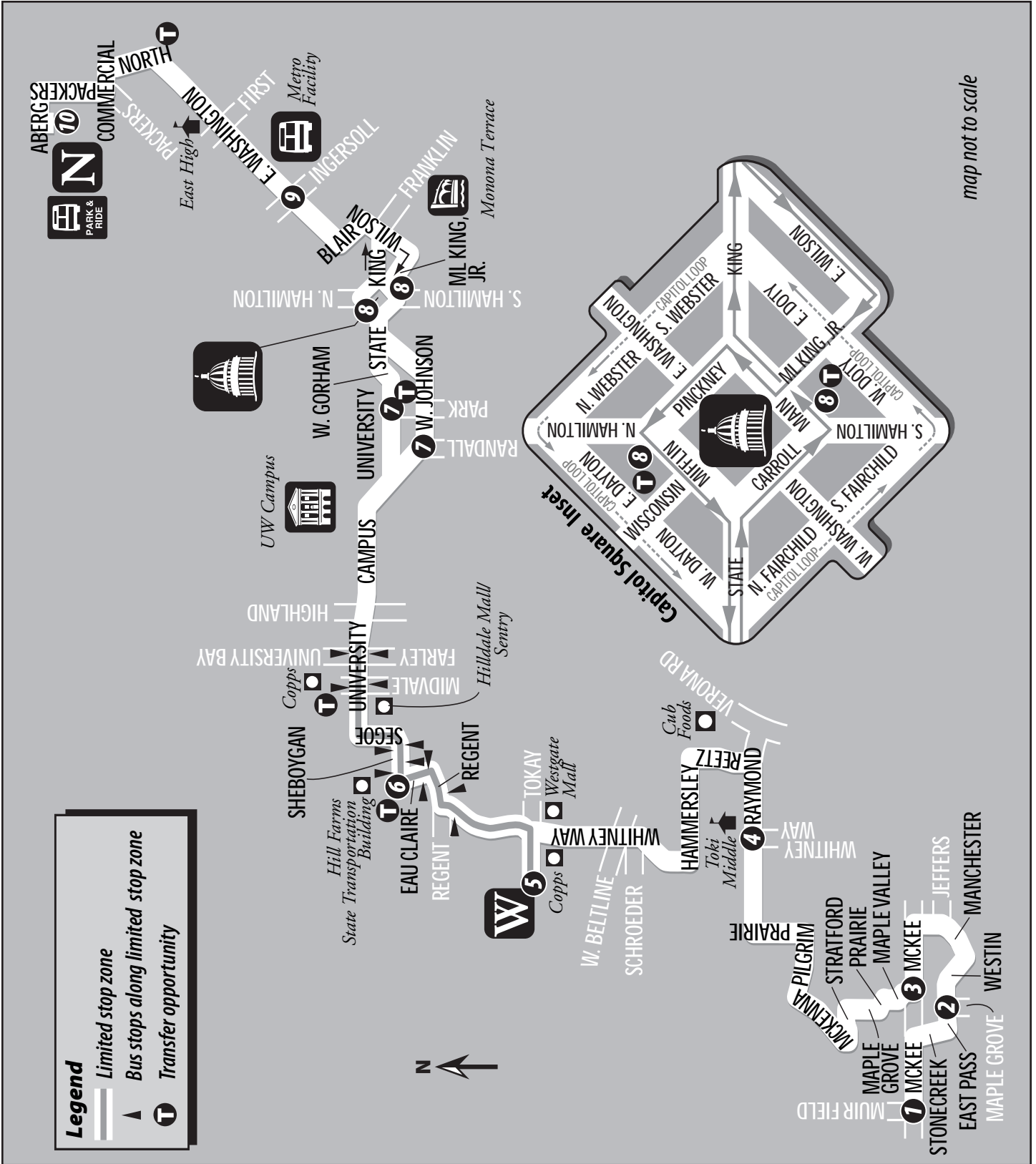
					
Comes From Route	West Transfer Point	W. Verona Ave. and Rita Ave.	Epic Campus	West Transfer Point	Becomes Route
	1	3	2	1	
73	4:30	4:50	5:05	5:25	55
55	5:30	5:50	6:05	6:25	55
55	6:30	6:50	7:05	7:22	G

* Timely arrivals at the West Transfer Point may be affected by Beltline traffic.



Route 56

WEEKDAY



Route 56

56 Weekday AM—McKee Rd. - West Transfer Point to North Transfer Point

Comes From Route											Becomes Route
	Muir Field Rd. and McKee Rd.	Westin Dr. and Maple Grove Dr.	Maple Valley Dr. and McKee Rd.	Raymond Rd. and Whitney Way	West Transfer Point	Sheboygan Ave. and Eau Claire Ave.	Campus Dr. and Randall Ave.	W. Main St. and S. Carroll St.	E. Washington Ave. and Ingersoll St.	North Transfer Point	
	1	2	3	4	5	6	7	8	9	10	
G	--	5:49	5:52	6:01	6:12	6:17	6:26	6:35	6:41	6:52	22
G	--	6:17	6:21	6:31	6:42	6:47	6:57	7:06	7:12	7:23	22
G	--	6:47	6:51	7:01	7:12	7:17	7:27	7:36	7:42	7:53	22
57	7:13	7:17	7:21	7:31	7:42	7:47	7:57	8:06	8:12	8:23	22
57	7:43	7:47	7:51	8:01	8:12	8:17	8:27	8:36	8:42	8:53	2
57	8:13	8:17	8:21	8:31	8:42	8:47	8:57	9:06	9:12	--	G
57	8:43	8:47	8:51	9:01	9:12	9:17	9:27	9:36	9:42	--	G

Route 56 provides limited stop service on all trips between the West Transfer Point and University Bay Dr./Farley Ave. stopping only at Regent & Whitney, Eau Claire & Regent, Sheboygan & Eau Claire, Sheboygan & State Office Bldg., University & Midvale and University & University Bay Dr. Route 56 buses will serve all other stops along the route.

56 Weekday PM—McKee Rd. to West Transfer Point

Comes From Route				Becomes Route
	Maple Valley Dr. and McKee Rd.	Raymond Rd. and Whitney Way	West Transfer Point	
	3	4	5	
57	4:15	4:24	4:35	28
57	4:45	4:54	5:05	28
57	5:15	5:24	5:35	28

56 Weekday AM—West Transfer Point to McKee Rd.

Comes From Route				Becomes Route
	West Transfer Point	Raymond Rd. and Whitney Way	Maple Valley Dr. and McKee Rd.	
	5	4	3	
28	6:45	6:53	7:01	57
28	7:15	7:23	7:31	57
28	7:45	7:53	8:01	57
28	8:15	8:23	8:31	57

56 Weekday PM—North Transfer Point to West Transfer Point – McKee Rd.

Comes From Route											Becomes Route
	North Transfer Point	E. Washington Ave. and Ingersoll St.	Mifflin St. and Pinckney St.	University Ave. and Park St.	Sheboygan Ave. and Eau Claire Ave.	West Transfer Point	Raymond Rd. and Whitney Way	Maple Valley Dr. and McKee Rd.	Westin Dr. and Maple Grove Dr.	Muir Field Rd. and McKee Rd.	
	10	9	8	7	6	5	4	3	2	1	
G	--	2:59	3:08	3:15	3:28	3:34	3:44	3:52	3:55	3:58	57
G	--	3:29	3:38	3:45	3:58	4:04	4:14	4:22	4:25	4:28	57
G	--	3:59	4:08	4:15	4:28	4:34	4:44	4:52	4:55	4:58	57
22	4:18	4:29	4:38	4:45	4:58	5:04	5:14	5:22	5:25	5:28	G
22	4:48	4:59	5:08	5:15	5:28	5:34	5:44	5:52	5:55	5:58	28
22	5:18	5:29	5:38	5:45	5:58	6:04	6:14	6:22	6:25	6:28	G

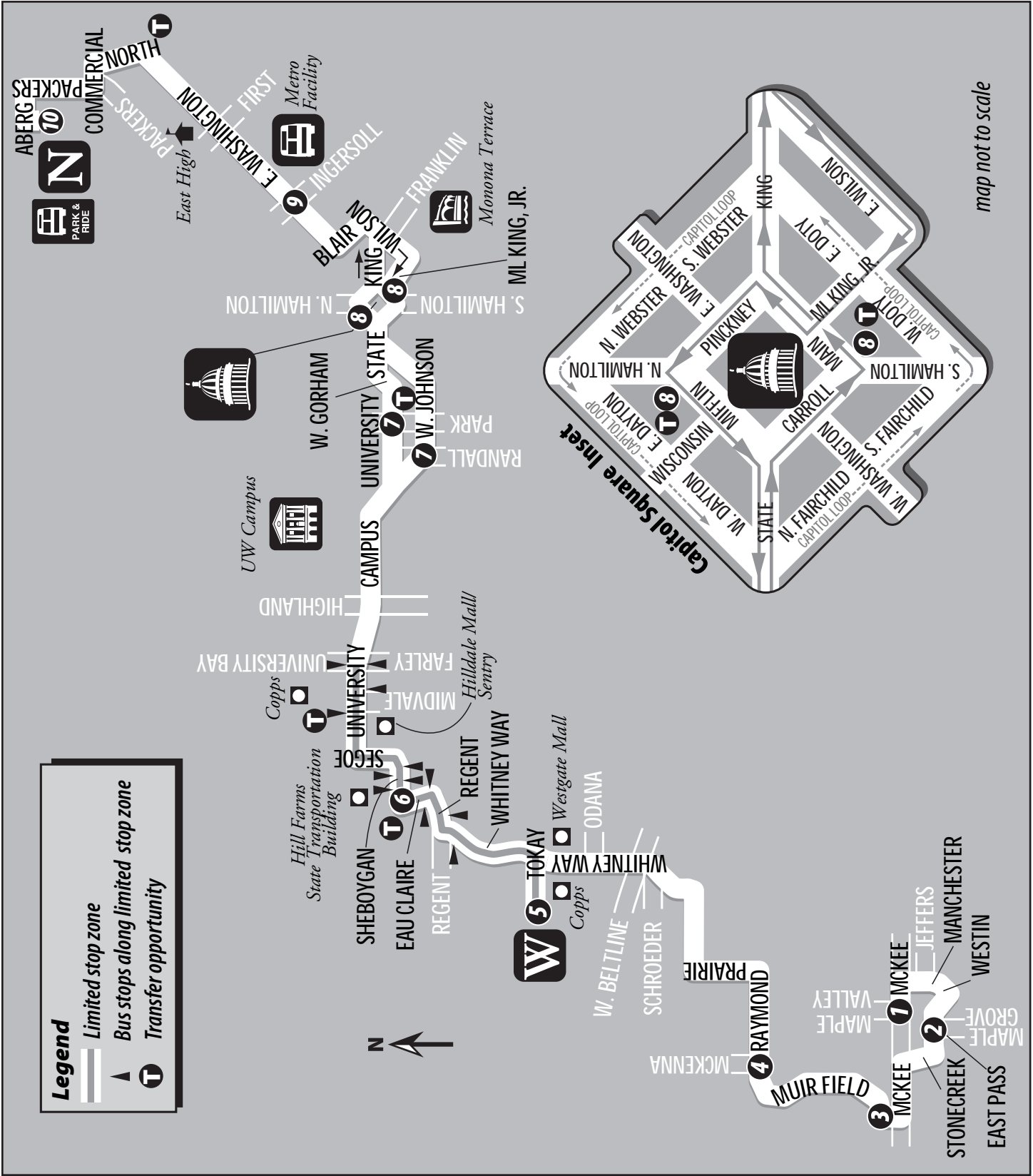
Route 56 provides limited stop service on all trips between the West Transfer Point and University Bay Dr./Farley Ave. stopping only at Regent & Whitney, Eau Claire & Regent, Sheboygan & Eau Claire, Sheboygan & State Office Bldg., University & Midvale and University & University Bay Dr. Route 56 buses will serve all other stops along the route.

Light Type=AM **Bold Type=PM** G=garage

WEEKDAY

Route 57

WEEKDAY



Route 57

57 Weekday AM—McKee Rd. - West Transfer Point to North Transfer Point



Comes From Route	McKee Rd. and Maple Valley Dr.	Westin Dr. and Maple Grove Dr.	Muir Field Rd. and McKee Rd.	Raymond Rd. and McKenna Blvd.	West Transfer Point	Sheboygan Ave. and Eau Claire Ave.	Campus Dr. and Randall Ave	Main St. and Carroll St.	E. Washington Ave. and Ingersoll St.	North Transfer Point	Becomes Route
	1	2	3	4	5	6	7	8	9	10	
G	--	--	5:43	5:49	5:58	Bus continues as Route 2					2
28	--	--	6:13	6:19	6:28	Bus continues as Route 2					2
G	--	6:36	6:39	6:47	6:57	7:02	7:12	7:21	7:27	7:38	22
56	7:02	7:06	7:09	7:17	7:27	7:32	7:42	7:51	--	--	25
56	7:32	7:36	7:39	7:47	7:57	8:02	8:12	8:21	8:27	--	G
56	8:02	8:06	8:09	8:17	8:27	8:32	8:42	8:51	8:57	--	G
56	8:32	8:36	8:39	8:47	8:57	9:02	9:12	9:21	9:27	--	G

Route 57 provides limited stop service on all trips between the West Transfer Point and University Bay Dr./Farley Ave. stopping only at Regent & Whitney, Eau Claire & Regent, Sheboygan & Eau Claire, Sheboygan & State Office Bldg., University & Midvale and University & University Bay Dr. Route 57 buses will serve all other stops along the route.

57 Weekday PM—McKee Rd. to West Transfer Point



Comes From Route	Muir Field Rd. and McKee Rd.	Raymond Rd. and McKenna Blvd.	West Transfer Point	Becomes Route
	3	4	5	
56	4:00	4:05	4:17	28
56	4:30	4:35	4:47	28
56	5:00	5:05	5:17	28

57 Weekday AM—West Transfer Point to McKee Rd.



Comes From Route	West Transfer Point	Raymond Rd. and McKenna Blvd.	Muir Field Rd. and McKee Rd.	Becomes Route
	5	4	3	
28	7:00	7:07	7:11	56
28	7:30	7:37	7:41	56
28	8:00	8:07	8:11	56
28	8:30	8:37	8:41	56

57 Weekday PM—North Transfer Point to West Transfer Point – McKee Rd.



Comes From Route	North Transfer Point	E. Washington Ave. and Ingersoll St.	Mifflin St. and Pinckney St.	University Ave. and Park St.	Sheboygan Ave. and Eau Claire Ave.	West Transfer Point	Raymond Rd. and McKenna Blvd.	Muir Field Rd. and McKee Rd.	Westin Dr. and Maple Grove Dr.	McKee Rd. and Maple Valley Dr.	Becomes Route
	10	9	8	7	6	5	4	3	2	1	
G	--	3:14	3:23	3:30	3:43	3:49	3:58	4:03	4:06	4:10	56
28	3:33	3:44	3:53	4:00	4:13	4:19	4:28	4:33	4:36	4:40	56
2	4:03	4:14	4:23	4:30	4:43	4:49	4:58	5:03	5:06	5:10	56
22	4:33	4:44	4:53	5:00	5:13	5:19	5:28	5:33	5:36	5:40	G
22	5:03	5:14	5:23	5:30	5:43	5:49	5:58	6:03	6:06	6:10	G

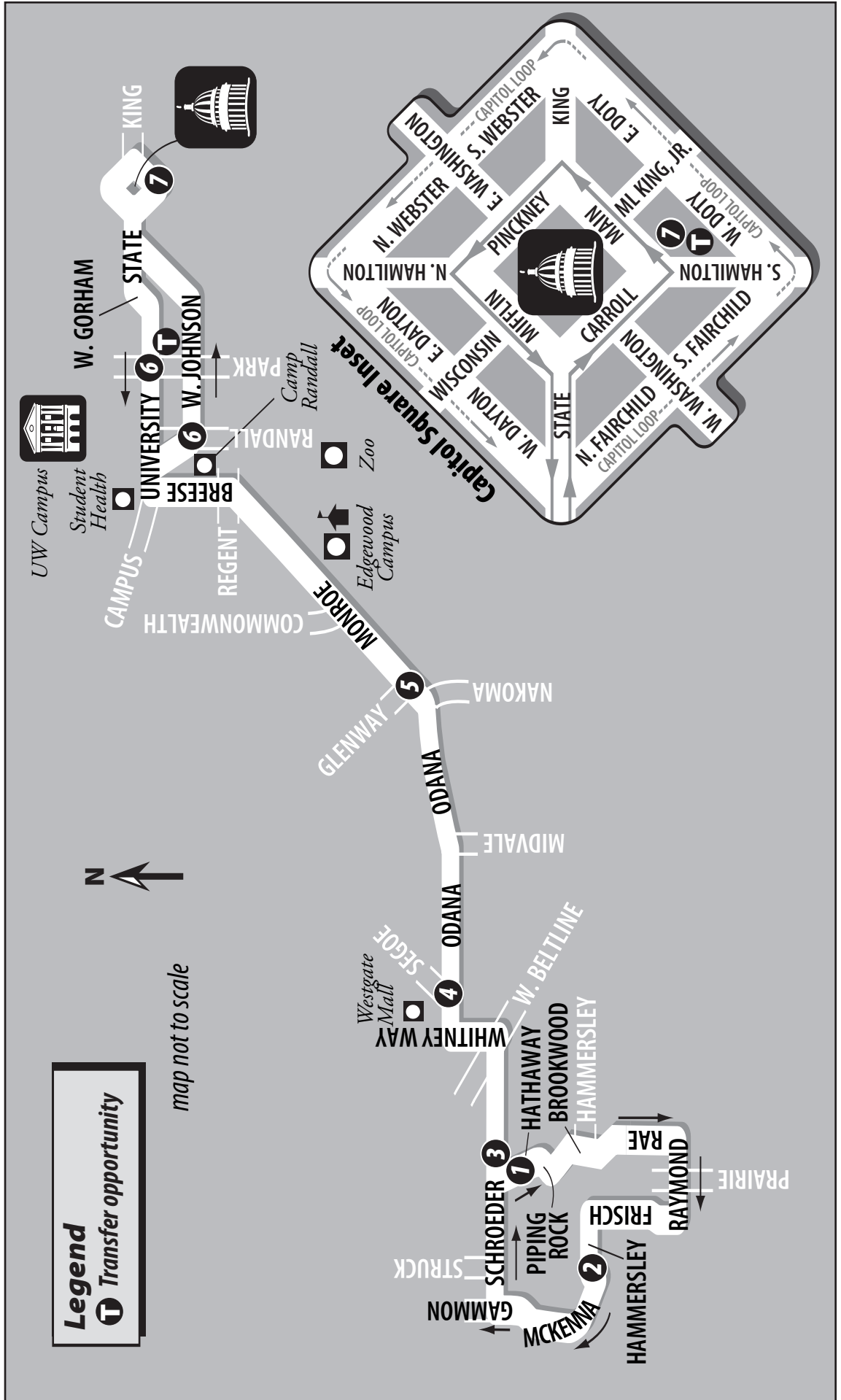
Route 57 provides limited stop service on all trips between the West Transfer Point and University Bay Dr./Farley Ave. stopping only at Regent & Whitney, Eau Claire & Regent, Sheboygan & Eau Claire, Sheboygan & State Office Bldg., University & Midvale and University & University Bay Dr. Route 57 buses will serve all other stops along the route.

Light Type=AM **Bold Type=PM** G=garage

WEEKDAY

Route 58

WEEKDAY



Route 58



Comes From Route	Schroeder Rd. and Hathaway Dr.	Hammersley Rd. and McKenna Blvd.	Schroeder Rd. and Hathaway Dr.	Odana Rd. and Segoe Rd.	Monroe St. and Glenway St.	Campus Dr. and Randall Ave.	W. Main St. and S. Carroll St.	Becomes Route
	1	2	3	4	5	6	7	

58 Weekday AM – Greentree - Schroeder Rd. to Capitol Square

G	5:45	5:52	5:57	6:01	6:07+	6:15	6:24	3
NA	6:08	6:16	6:21	6:25	6:32	6:42	6:50	58
G	6:47	6:55	7:00	7:04	7:11	7:21	7:29	58
58	7:17	7:25	7:30	7:34	7:41	7:51	7:59	G
NA	7:48	7:56	8:01	8:04	8:11	8:21	8:29	G
58	8:13	8:21	8:26	8:29	8:36	8:46	8:54	NA
+ Bus continues as Route 3 from Monroe and Glenway.								

58 Weekday PM – Greentree - Schroeder Rd. to Capitol Square

58	3:30	3:38	3:55	3:59	4:04	4:13	4:22	58
58	4:01	4:09	4:23	4:27	4:32	4:41	4:50	58
58	4:27	4:35	4:58	5:02	5:07	5:16	5:25	58



Comes From Route	W. Main St. and S. Carroll St.	University Ave. and Park St.	Monroe St. and Glenway St.	Odana Rd. and Segoe Rd.	Schroeder Rd. and Hathaway Dr.	Hammersley Rd. and McKenna Blvd.	Schroeder Rd. and Hathaway Dr.	Becomes Route
	7	6	5	4	1	2	3	

58 Weekday AM – Capitol Square to Greentree - Schroeder Rd.

58	6:50	6:57	7:05	7:10	7:17	7:25	7:30	58
58	7:34	7:41	7:50	7:55	8:13	8:21	8:26	58

58 Weekday PM – Capitol Square to Greentree - Schroeder Rd.

13	2:59	3:09	3:21	3:26	3:30	3:38	3:43	58
NA	3:29	3:39	3:52	3:57	4:01	4:09	4:14	58
G	3:55	4:05	4:18	4:23	4:27	4:35	4:40	58
58	4:25	4:35	4:48	4:53	4:57	5:05	5:10	G
58	4:55	5:05	5:18	5:23	5:27	5:35	5:40	G
58	5:31	5:40	5:52	5:57	6:01	6:09	6:14	G

WEEKDAY

Route 63

63 Sat/Sun/Holiday-

West Transfer Point to Prairie Town Center



Comes From Route	West Transfer Point	West Towne Mall	Watts Rd. and High Point Rd.	Prairie Town Center	Becomes Route
	1	2	3	4	
68	7:30	7:39	7:45	7:51	68
68	8:30	8:39	8:45	8:51	68
68	9:30	9:39	9:45	9:51	68
68	10:30	10:39	10:45	10:51	68
68	11:30	11:39	11:45	11:51	68
68	12:30	12:39	12:45	12:51	68
68	1:30	1:39	1:45	1:51	68
68	2:30	2:39	2:45	2:51	68
68	3:30	3:39	3:45	3:51	68
68	4:30	4:39	4:45	4:51	68
68	5:30	5:39	5:45	5:51	68
68	6:30	6:39	6:45	6:51	68
68	7:30	7:39	7:45	7:51	68
68	8:30	8:39	8:45	8:51	68
68	9:30	9:39	9:45	9:51	68
68	10:30	10:39	10:45	10:51	G

63 Sat/Sun/Holiday-

Prairie Town Center to West Transfer Point

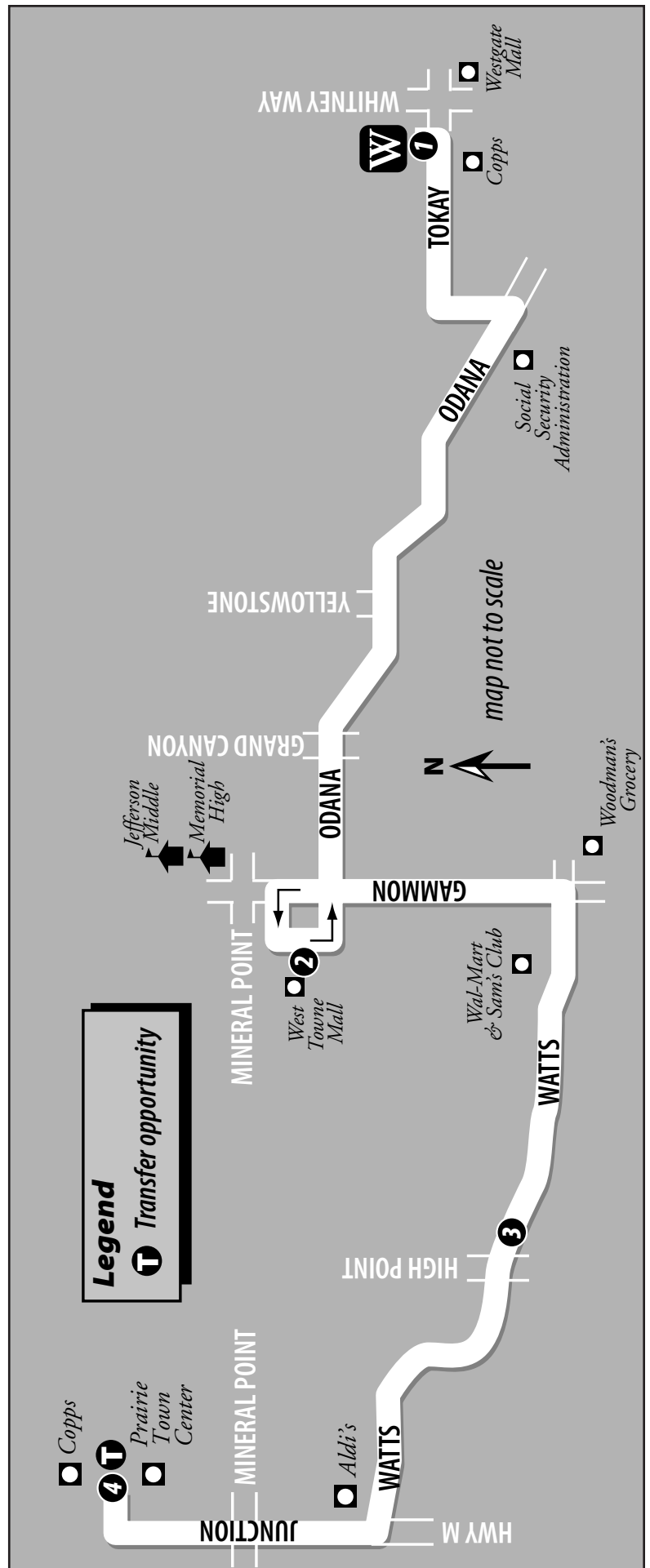


Comes From Route	Prairie Town Center	Watts Rd. and High Point Rd.	West Towne Mall	West Transfer Point	Becomes Route
	4	3	2	1	
G	6:34	6:39	6:47	6:55	68
68	7:34	7:39	7:47	7:55	68
68	8:34	8:39	8:47	8:55	68
68	9:34	9:39	9:47	9:55	68
68	10:34	10:39	10:47	10:55	68
68	11:34	11:39	11:47	11:55	68
68	12:34	12:39	12:47	12:55	68
68	1:34	1:39	1:47	1:55	68
68	2:34	2:39	2:47	2:55	68
68	3:34	3:39	3:47	3:55	68
68	4:34	4:39	4:47	4:55	68
68	5:34	5:39	5:47	5:55	68
68	6:34	6:39	6:47	6:55	68
68	7:34	7:39	7:47	7:55	68
68	8:34	8:39	8:47	8:55	68
68	9:34	9:39	9:47	9:55	68
68	10:34	10:39	10:47	10:55	G

These trips are NOT operated on Sundays or holidays.

These trips are NOT operated on holidays.

On weekends and holidays, Route 63 replaces seekday service provided by Route 73.



Route 67

67 Weekday – West Towne Mall Loop

Comes From Route	W		Becomes Route	
	West Transfer Point	West Towne Mall		
	1	2	1	
6	6:30	6:45	6:55	6
6	6:45	7:00	7:10	6
6	7:00	7:15	7:25	6
6	7:15	7:30	7:40	6
6	7:30	7:45	7:55	6
6	7:45	8:00	8:10	6
6	8:00	8:15	8:25	6
6	8:15	8:30	8:40	6
6	8:30	8:45	8:55	6
6	9:00	9:15	9:25	6
6	9:30	9:45	9:55	6
6	10:00	10:15	10:25	6
6	10:30	10:45	10:55	6
6	11:00	11:15	11:25	6
6	11:30	11:45	11:55	6
6	12:00	12:15	12:25	6
6	12:30	12:45	12:55	6
6	1:00	1:15	1:25	6
6	1:30	1:45	1:55	6
6	2:00	2:15	2:25	6
6	2:30	2:45	2:55	6
6	3:00	3:15	3:25	6
6	3:30	3:45	3:55	6
6	3:45	4:00	4:10	6
6	4:00	4:15	4:25	6
6	4:15	4:30	4:40	6
6	4:30	4:45	4:55	6
6	4:45	5:00	5:10	6
6	5:00	5:15	5:25	6
6	5:15	5:30	5:40	6
6	5:30	5:45	5:55	6
6	6:00	6:15	6:25	6
6	6:30	6:45	6:55	6
6	7:00	7:15	7:25	6
6	7:30	7:45	7:55	6
6	8:00	8:15	8:25	6
6	8:30	8:45	8:55	6
6	9:00	9:15	9:25	6
6	9:30	9:45	9:55	6
6	10:00	10:15	10:25	6
6	10:30	10:45	10:55	6
6	11:00	11:15	11:25	6
6	11:30	11:45	11:55	6

67 Sat/Sun/Holiday – West Towne Mall Loop

Comes From Route	W		Becomes Route	
	West Transfer Point	West Towne Mall		
	1	2	1	
6	7:00	7:15	7:25	6
6	8:00	8:15	8:25	6
6	9:00	9:15	9:25	6
6	10:00	10:15	10:25	6
6	11:00	11:15	11:25	6
6	12:00	12:15	12:25	6
6	1:00	1:15	1:25	6
6	2:00	2:15	2:25	6
6	3:00	3:15	3:25	6
6	4:00	4:15	4:25	6
6	5:00	5:15	5:25	6
6	6:00	6:15	6:25	6
6	7:00	7:15	7:25	6
6	8:00	8:15	8:25	6
6	9:00	9:15	9:25	6
6	10:00	10:15	10:25	6

These trips are NOT operated on Sundays or holidays.

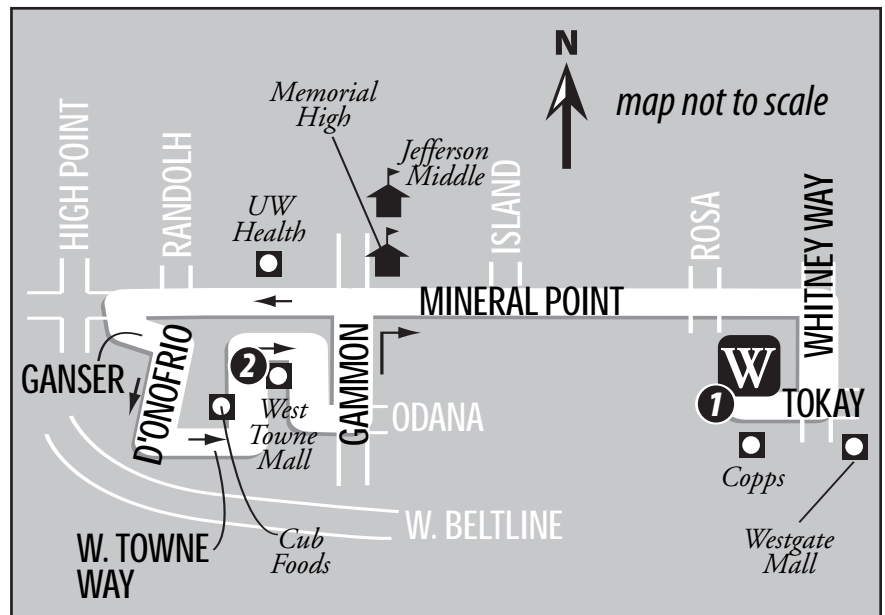
These trips are NOT operated on holidays.

HOLIDAY

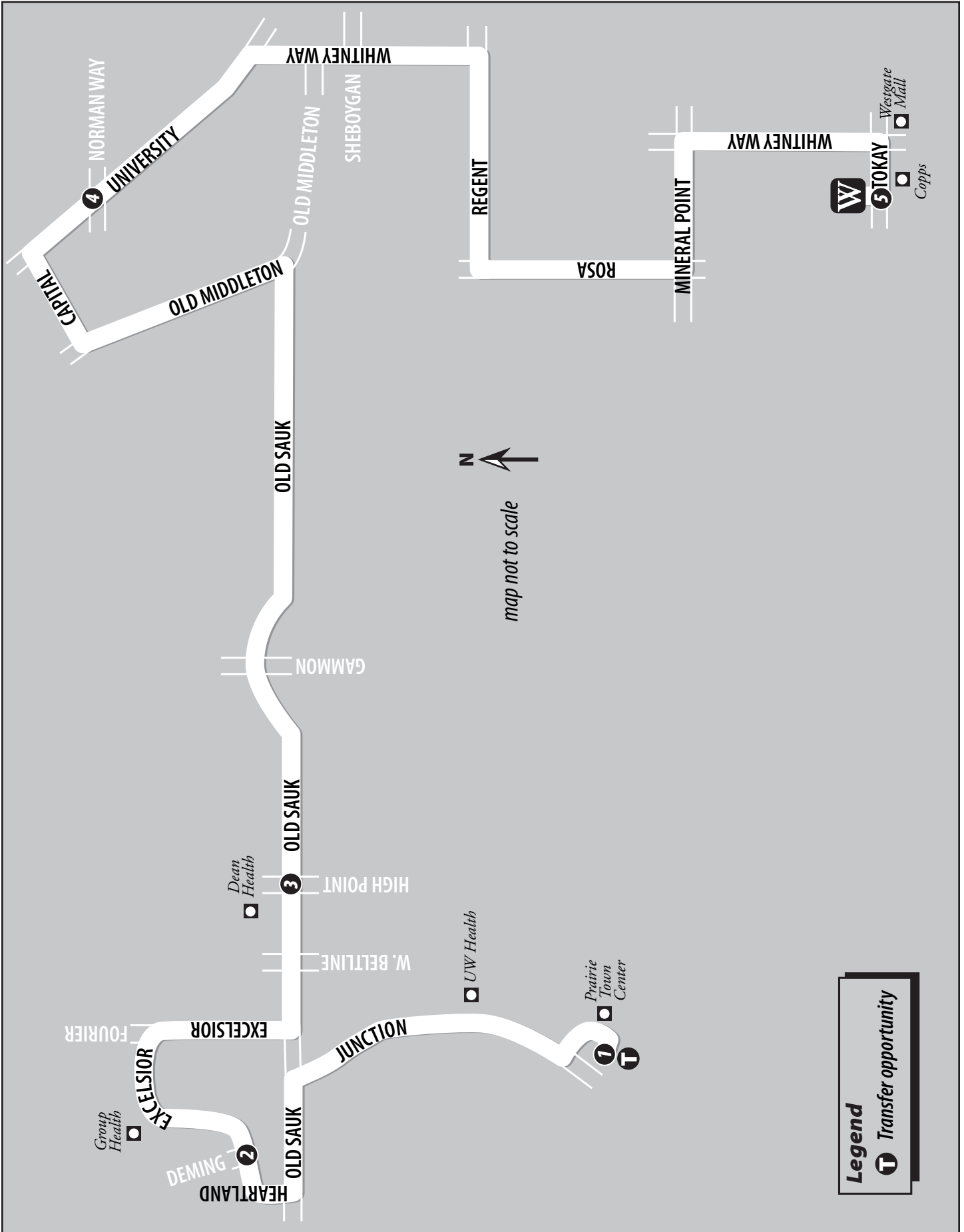
SUNDAY

SATURDAY

WEEKDAY



Route 68



Route 68

68 Saturday/Sunday/Holiday – Prairie Town Center to West Transfer Point



Comes From Route	Prairie Town Center	Excelsior Dr. and Deming Way	High Point Rd. and Old Sauk Rd.	University Ave and Norman Way	West Transfer Point	Becomes Route
	1	2	3	4	5	
G	6:56	7:01	7:06	7:14	7:25	63
63	7:56	8:01	8:06	8:14	8:25	63
63	8:56	9:01	9:06	9:14	9:25	63
63	9:56	10:01	10:06	10:14	10:25	63
63	10:56	11:01	11:06	11:14	11:25	63
63	11:56	12:01	12:06	12:14	12:25	63
63	12:56	1:01	1:06	1:14	1:25	63
63	1:56	2:01	2:06	2:14	2:25	63
63	2:56	3:01	3:06	3:14	3:25	63
63	3:56	4:01	4:06	4:14	4:25	63
63	4:56	5:01	5:06	5:14	5:25	63
63	5:56	6:01	6:06	6:14	6:25	63
63	6:56	7:01	7:06	7:14	7:25	63
63	7:56	8:01	8:06	8:14	8:25	63
63	8:56	9:01	9:06	9:14	9:25	63
63	9:56	10:01	10:06	10:14	10:25	63

SATURDAY
SUNDAY
HOLIDAY

68 Saturday/Sunday/Holiday – West Transfer Point to Prairie Town Center



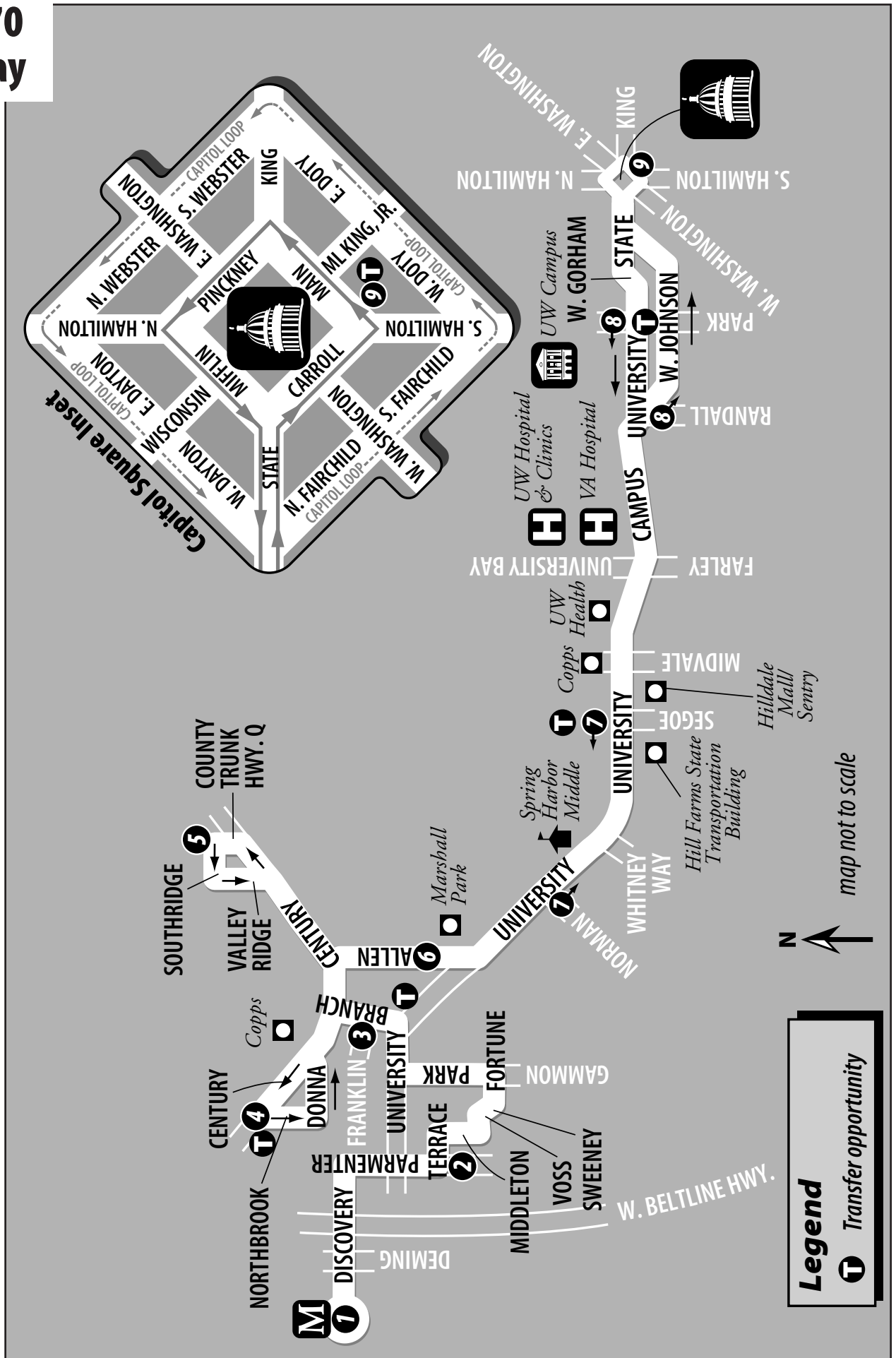
Comes From Route	West Transfer Point	University Ave and Norman Way	High Point Rd. and Old Sauk Rd.	Excelsior Dr. and Deming Way	Prairie Town Center	Becomes Route
	5	4	3	2	1	
63	7:00	7:11	7:19	7:24	7:29	63
63	8:00	8:11	8:19	8:24	8:29	63
63	9:00	9:11	9:19	9:24	9:29	63
63	10:00	10:11	10:19	10:24	10:29	63
63	11:00	11:11	11:19	11:24	11:29	63
63	12:00	12:11	12:19	12:24	12:29	63
63	1:00	1:11	1:19	1:24	1:29	63
63	2:00	2:11	2:19	2:24	2:29	63
63	3:00	3:11	3:19	3:24	3:29	63
63	4:00	4:11	4:19	4:24	4:29	63
63	5:00	5:11	5:19	5:24	5:29	63
63	6:00	6:11	6:19	6:24	6:29	63
63	7:00	7:11	7:19	7:24	7:29	63
63	8:00	8:11	8:19	8:24	8:29	63
63	9:00	9:11	9:19	9:24	9:29	63
63	10:00	10:11	10:19	10:24	10:29	63

These trips are NOT operated on Sundays or holidays.

These trips are NOT operated on holidays.

Route 70 Weekday

WEEKDAY



Legend

T Transfer opportunity

Route 70

70 Weekday – Middleton to Capitol Square



Comes From Route	Middleton Transfer Point	Terrace Ave. and Parmenter St.	Branch St. and Franklin Ave.	Northbrook Dr. and Century Ave.	Southridge Way and County Highway Q	Allen Blvd. and Marshall Park	University Ave. and Norman Way	Campus Dr. and Randall Ave.	W. Main St. and S. Carroll St.	Becomes Route
	1	2	3	4	5	6	7	8	9	
G	--	--	--	--	--	--	5:04	5:13	5:22	13
G	--	5:33	5:40	5:45	5:52	5:57	6:00	6:09	6:18	74
G	--	5:51	5:58	6:03	6:11	6:16	6:20	6:29	6:38	72
73	9:14	9:17	9:25	9:30	9:40	9:45	9:49	9:59	10:09	70
73	10:14	10:17	10:25	10:30	10:40	10:45	10:49	10:59	11:09	70
73	11:14	11:17	11:25	11:30	11:40	11:45	11:49	11:59	12:09	70
73	12:14	12:17	12:25	12:30	12:40	12:45	12:49	12:59	1:09	70
73	1:14	1:17	1:25	1:30	1:40	1:45	1:49	1:59	2:09	70
73	2:14	2:17	2:25	2:30	2:40	2:45	2:49	2:59	3:09	72
73	3:14	3:17	3:25	3:30	3:40	3:45	3:49	3:59	4:09	72
73	5:44	5:46	5:54	5:58	6:06	6:11	6:15	6:24	6:33	NA
73	6:14	6:16	6:24	6:28	6:36	6:41	6:45	6:54	7:03	19
73	7:14	7:16	7:24	7:28	7:36	7:41	7:45	7:54	8:03	19
73	8:14	8:16	8:24	8:28	8:36	8:41	8:45	8:54	9:03	19
73	9:05	9:07	9:15	9:19	9:27	9:32	9:36	9:45	9:54	70
70	--	--	--	--	10:37	10:42	10:46	10:54	11:03	70

70 Weekday – Capitol Square to Middleton

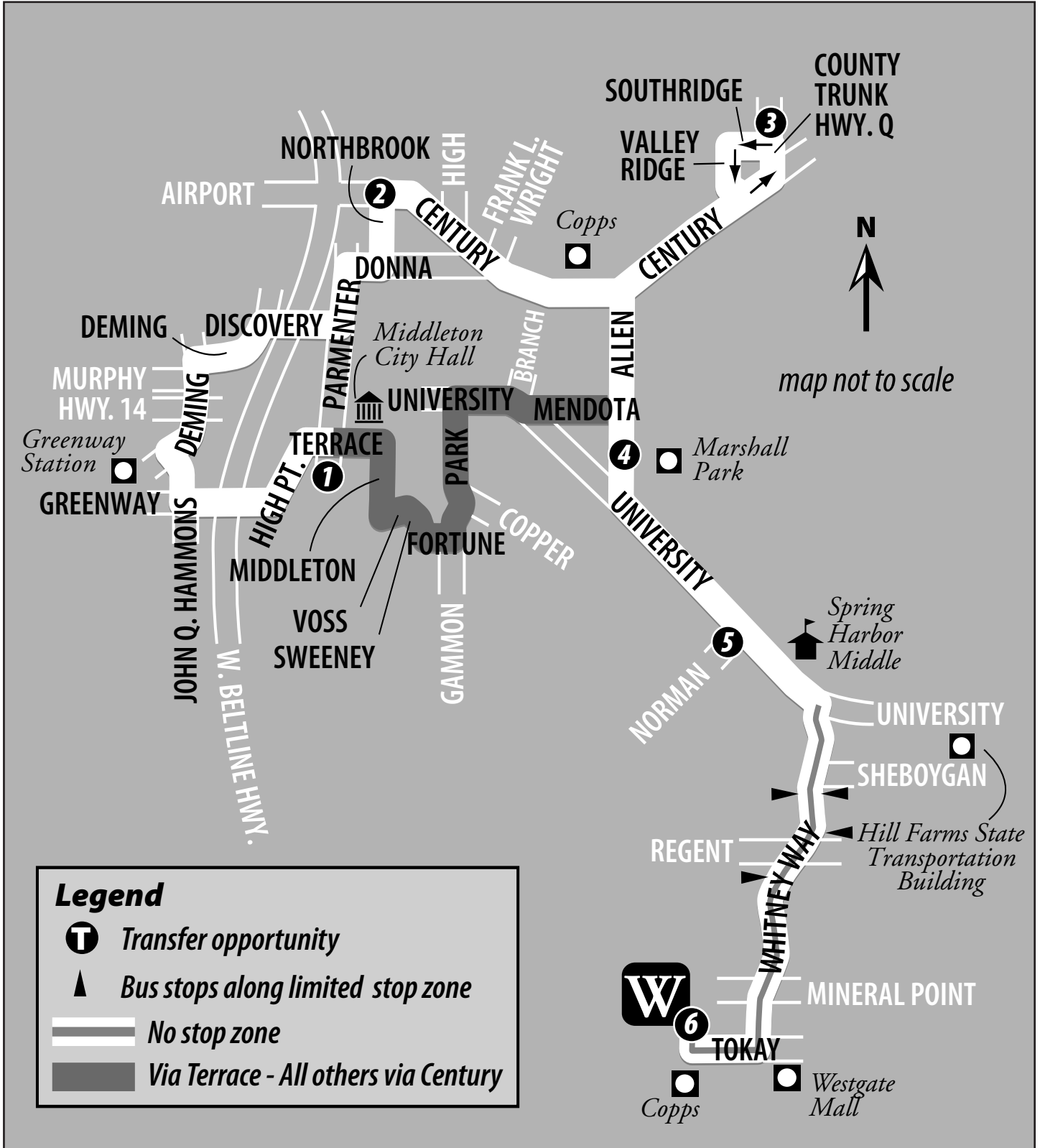


Comes From Route	W. Main St. and S. Carroll St.	University Ave. and Park St.	University Ave. and Segoe Rd.	Allen Blvd. and Marshall Park	Southridge Way and County Highway Q	Northbrook Dr. and Century Ave.	Branch St. and Franklin Ave.	Terrace Ave. and Parmenter St.	Middleton Transfer Point	Becomes Route
	9	8	7	6	5	4	3	2	1	
71	8:20	8:29	8:39	8:44	8:51	8:58	9:02	9:08	9:11	73
71	9:20	9:29	9:39	9:44	9:51	9:58	10:02	10:08	10:11	73
70	10:20	10:29	10:39	10:44	10:51	10:58	11:02	11:08	11:11	73
70	11:20	11:29	11:39	11:44	11:51	11:58	12:02	12:08	12:11	73
70	12:20	12:29	12:39	12:44	12:51	12:58	1:02	1:08	1:11	73
70	1:20	1:29	1:39	1:44	1:51	1:58	2:02	2:08	2:11	73
70	2:20	2:29	2:39	2:44	2:51	2:58	3:02	3:08	3:11	73
19	6:25	6:34	6:44	6:49	6:56	7:03	7:07	7:13	7:16	73
19	7:30	7:38	7:48	7:53	7:58	8:04	8:08	8:13	8:16	73
19	8:30	8:38	8:48	8:53	8:58	9:04	9:08	9:13	9:16	73
19	9:30	9:38	9:48	9:53	9:58	10:04	10:08	10:13	10:16	73
70	10:05	10:13	10:22	10:27	10:32	--	--	--	--	70
70	11:05	11:13	11:22	11:27	--	--	--	--	--	G

WEEKDAY

Light Type=AM **Bold Type=PM** G=garage

Route 70 Saturday



SATURDAY

Route 70

70 Saturday – Middleton to West Transfer Point



Comes From Route	Terrace Ave. and Parmenter St.	Northbrook Dr. and Century Ave.	Southridge Way and County Highway Q	Allen Blvd. and Marshall Park	University Ave. and Norman Way	West Transfer Point	Becomes Route
	1	2	3	4	5	6	
G	6:19	6:29	6:37	6:43	6:46	6:56	70
70	7:33 T	-:-	-:-	7:43	7:46	7:56	70
70	8:19	8:29	8:37	8:43	8:46	8:56	70
70	9:33 T	-:-	-:-	9:43	9:46	9:56	70
70	10:19	10:29	10:37	10:43	10:46	10:56	70
70	11:33 T	-:-	-:-	11:43	11:46	11:56	70
70	12:19	12:29	12:37	12:43	12:46	12:56	70
70	1:33 T	-:-	-:-	1:43	1:46	1:56	70
70	2:19	2:29	2:37	2:43	2:46	2:56	70
70	3:33 T	-:-	-:-	3:43	3:46	3:56	70
70	4:19	4:29	4:37	4:43	4:46	4:56	70
70	5:33 T	-:-	-:-	5:43	5:46	5:56	70
70	6:19	6:29	6:37	6:43	6:46	6:56	70
70	7:33 T	-:-	-:-	7:43	7:46	7:56	70
70	8:19	8:29	8:37	8:43	8:46	8:56	70
70	9:33 T	-:-	-:-	9:43	9:46	9:56	70
70	10:19	10:27	10:34	10:39	10:42	-:-	G

T Via Terrace Ave. to West Transfer Point, trips come from via Century Ave., see schedule below.

70 Saturday – West Transfer Point to Middleton



Comes From Route	West Transfer Point	Allen Blvd. and Marshall Park	Southridge Way and County Highway Q	Northbrook Dr. and Century Ave.	Terrace Ave. and Parmenter St.	Becomes Route
	6	4	3	2	1	
70	7:00	7:10	7:16	7:22	7:33	70
70	8:00	8:10 T	-:-	-:-	8:19	70
70	9:00	9:10	9:16	9:22	9:33	70
70	10:00	10:10 T	-:-	-:-	10:19	70
70	11:00	11:10	11:16	11:22	11:33	70
70	12:00	12:10 T	-:-	-:-	12:19	70
70	1:00	1:10	1:16	1:22	1:33	70
70	2:00	2:10 T	-:-	-:-	2:19	70
70	3:00	3:10	3:16	3:22	3:33	70
70	4:00	4:10 T	-:-	-:-	4:19	70
70	5:00	5:10	5:16	5:22	5:33	70
70	6:00	6:10 T	-:-	-:-	6:19	70
70	7:00	7:10	7:16	7:22	7:33	70
70	8:00	8:10 T	-:-	-:-	8:19	70
70	9:00	9:10	9:16	9:22	9:33	70
70	10:00	10:10 T	-:-	-:-	10:19	70

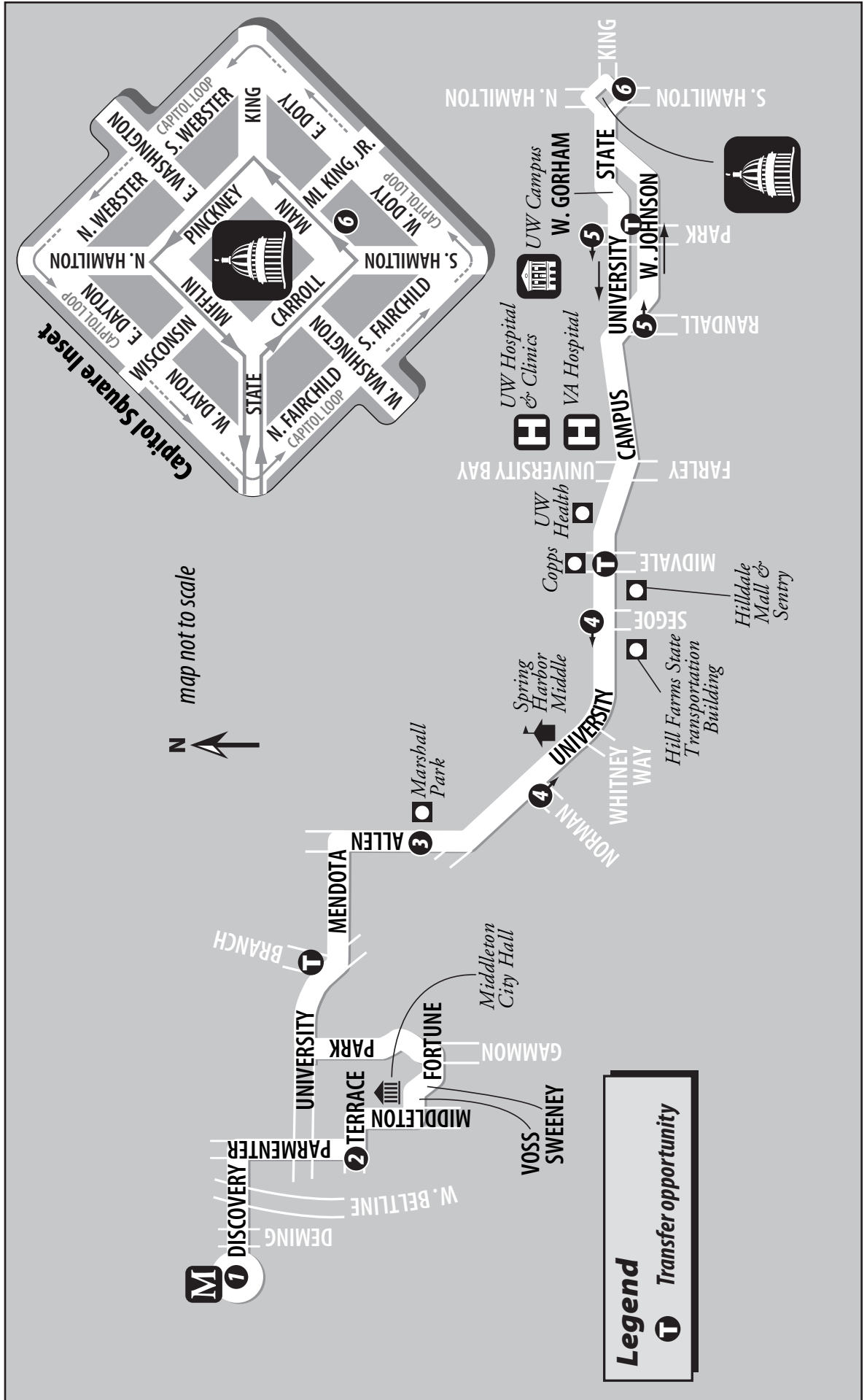
T Via Terrace Ave. to Middleton, trips continue via Century Ave., see schedule above.

Light Type=AM **Bold Type=PM** G=garage

SATURDAY




Route 71

WEEKDAY






Route 71

71 Weekday AM - Middleton Transfer Point to Capitol Square

	 Middleton Transfer Point	Terrace Ave. and Parmenter St.	Allen Blvd. and Marshall Park	University Ave. and Norman Way	 Campus Dr. and Randall Ave.	 W. Main St. and S. Carroll St.	
Comes From Route	1	2	3	4	5	6	Becomes Route
73	6:39	6:43	6:53	6:58	7:09	7:18	74
73	7:09	7:13	7:23	7:28	7:39	7:48	74
73	7:39	7:43	7:53	7:58	8:09	8:18	70
73	8:09	8:13	8:23	8:28	8:39	8:48	G
73	8:39	8:43	8:53	8:58	9:09	9:18	70

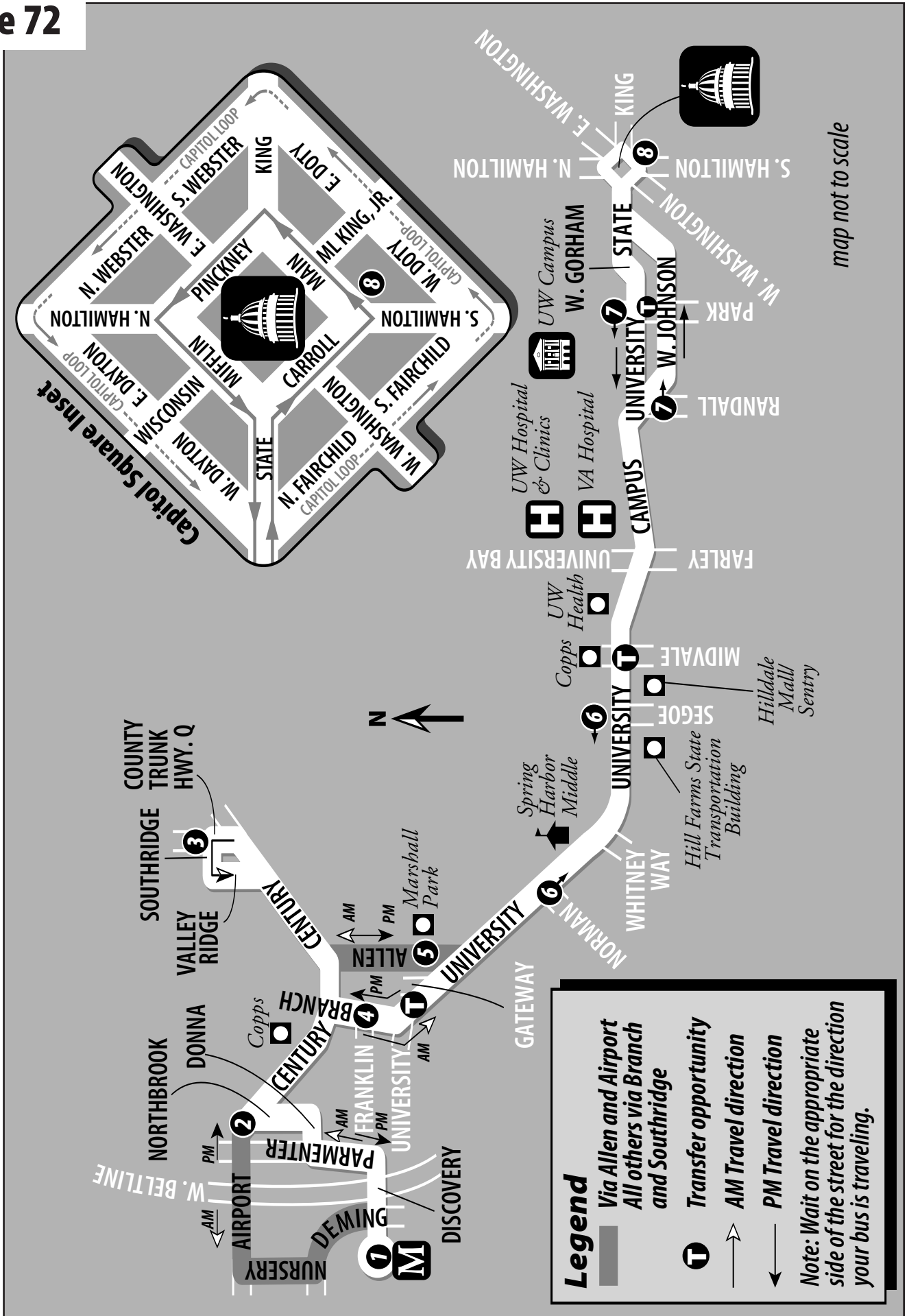
71 Weekday PM - Capitol Square to Middleton Transfer Point

	 W. Main St. and S. Carroll St.	 University Ave. and Park St.	University Ave. and Segoe Rd.	Allen Blvd. and Marshall Park	Terrace Ave. and Parmenter St.	 Middleton Transfer Point	
Comes From Route	6	5	4	3	2	1	Becomes Route
G	3:05	3:15	3:26	3:32	3:42	3:46	73
G	3:35	3:45	3:56	4:02	4:12	4:16	73
G	4:05	4:16	4:27	4:33	4:43	4:47	73
G	4:35	4:46	4:57	5:03	5:13	5:17	73
74	5:05	5:16	5:27	5:33	5:43	5:47	73
74	5:35	5:46	5:57	6:03	6:13	6:17	73

WEEKDAY

Route 72

WEEKDAY



Route 72

72 Weekday AM - Middleton Transfer Point to Capitol Square



Comes From Route	Middleton Transfer Point	Northbrook Dr. and Century Ave.	Southridge Way and County Highway Q	Branch St. and Franklin Ave.	Allen Blvd. and Marshall Park	University Ave. and Norman Way	Campus Dr. and Randall Ave.	W. Main St. and S. Carroll St.	Becomes Route
	1	2	3	4	5	6	7	8	
G	6:11	6:16	6:24	6:31	--	6:37	6:46	6:55	72
G	6:45	6:50	6:59	7:07	--	7:13	7:24	7:33	72
72	7:15	7:20	7:29	7:37	--	7:43	7:54	8:03	G
72	7:45	7:50	7:59	8:07	--	8:13	8:24	8:33	G
72	8:15	8:20	8:29	8:37	--	8:43	8:54	9:03	G
74	8:35	8:40	8:49	8:57	--	9:03	9:14	9:23	G

72 Weekday PM - Middleton Transfer Point to Capitol Square via Allen & Airport

72	4:15	4:20	--	--	4:27	4:31	4:39	4:48	72
72	4:45	4:50	--	--	4:57	5:01	5:09	5:18	72
72	5:15	5:20	--	--	5:27	5:31	5:39	5:48	72

72 Weekday AM - Capitol Square to Middleton Transfer Point via Allen & Airport



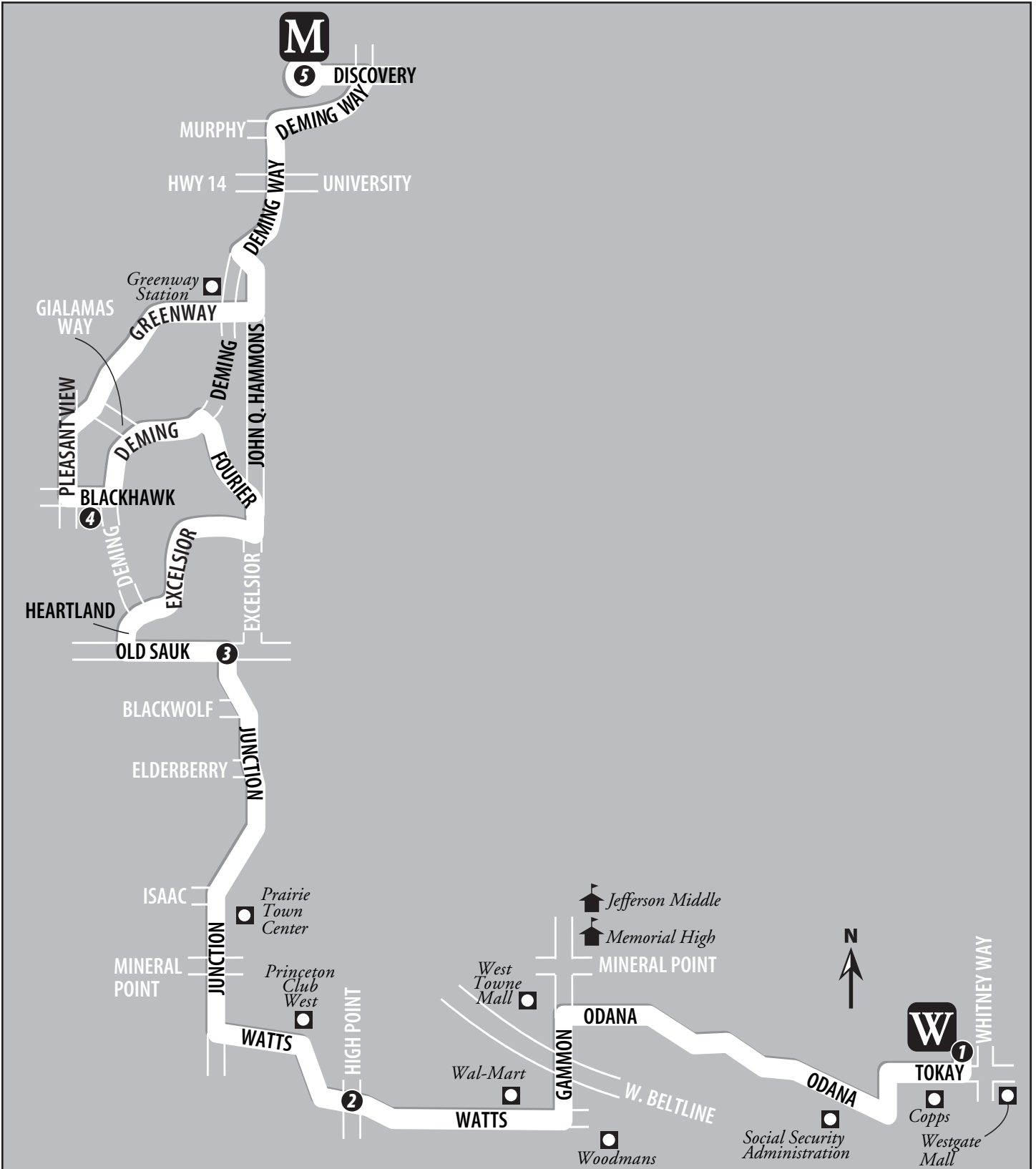
Comes From Route	W. Main St. and S. Carroll St.	University Ave. and Park St.	University Ave. and Segoe Rd.	Allen Blvd. and Marshall Park	Branch St. and Franklin Ave.	Southridge Way and County Highway Q	Northbrook Dr. and Century Ave.	Middleton Transfer Point	Becomes Route
	8	7	6	5	4	3	2	1	
70	6:39	6:46	6:53	6:59	--	--	7:05	7:11	72
72	7:04	7:11	7:18	7:24	--	--	7:30	7:36	72
72	7:34	7:41	7:48	7:54	--	--	8:00	8:06	72

72 Weekday PM - Capitol Square to Middleton Transfer Point

G	2:51	3:02	3:13	--	3:19	3:27	3:36	3:41	74
70	3:21	3:32	3:43	--	3:49	3:57	4:06	4:11	72
33	3:51	4:02	4:13	--	4:19	4:27	4:36	4:41	72
70	4:21	4:32	4:43	--	4:49	4:57	5:06	5:11	72
72	4:51	5:02	5:13	--	5:19	5:27	5:36	5:41	G
72	5:21	5:32	5:43	--	5:49	5:57	6:06	6:11	G
72	5:51	6:01	6:11	--	6:17	6:24	6:32	--	G

WEEKDAY

Route 73



Route 73

73 Weekday - West Transfer Point to Middleton Transfer Point

Comes From Route							Becomes Route
	West Transfer Point	Watts Rd. and High Point Rd.	Junction Rd. and Old Sauk Rd.	Blackhawk Rd. and Deming Way	Middleton Transfer Point		
	1	2	3	4	5		
73	6:00	6:12	6:20	6:28	6:37	71	
73	6:30	6:42	6:50	6:58	7:07	71	
G	7:00	7:12	7:20	7:28	7:37	71	
2	7:30	7:42	7:50	7:58	8:07	71	
2	8:00	8:12	8:20	8:28	8:37	71	
2	8:30	8:42	8:50	8:58	9:07	70	
2	9:30	9:42	9:50	9:58	10:07	70	
2	10:30	10:42	10:50	10:58	11:07	70	
2	11:30	11:42	11:50	11:58	12:07	70	
2	12:30	12:42	12:50	12:58	1:07	70	
2	1:30	1:42	1:50	1:58	2:07	70	
2	2:30	2:42	2:50	2:58	3:07	70	
2	3:30	3:42	3:50	3:58	4:07	74	
2	4:00	4:12	4:20	4:28	4:37	74	
2	4:30	4:42	4:50	4:58	5:07	74	
2	5:00	5:12	5:20	5:28	5:37	G	
2	5:30	5:42	5:50	5:58	6:07	70	
2	6:00	6:12	6:20	-:-	-:-	G	
2	6:30	6:42	6:50	6:58	7:07	70	
2	7:30	7:41	7:48	7:56	8:04	70	
2	8:30	8:41	8:48	8:56	9:04	70	
2	9:30	9:41	9:47	-:-	-:-	NA	
2	10:30	10:41	10:47	10:54	-:-	73	
2	11:30	11:40	11:46	-:-	-:-	G	

73 Weekday - Middleton Transfer Point to West Transfer Point








Comes From Route							Becomes Route
	Middleton Transfer Point	Blackhawk Rd. and Deming Way	Junction Rd. and Old Sauk Rd.	Watts Rd. and High Point Rd.	West Transfer Point		
	5	4	3	2	1		
G	-:-	-:-	-:-	5:44	5:55	73	
G	-:-	-:-	-:-	6:14	6:25	73	
G	-:-	-:-	6:36	6:43	6:55	2	
G	6:47	6:58	7:06	7:13	7:25	2	
74	7:17	7:28	7:36	7:43	7:55	2	
74	7:47	7:58	8:06	8:13	8:25	2	
74	8:17	8:28	8:36	8:43	8:55	2	
70	9:17	9:28	9:36	9:43	9:55	2	
70	10:17	10:28	10:36	10:43	10:55	2	
70	11:17	11:28	11:36	11:43	11:55	2	
70	12:17	12:28	12:36	12:43	12:55	2	
70	1:17	1:28	1:36	1:43	1:55	2	
70	2:17	2:28	2:36	2:43	2:55	2	
70	3:17	3:28	3:36	3:43	3:55	2	
71	3:47	3:58	4:06	4:13	4:25	2	
71	4:17	4:28	4:36	4:43	4:55	2	
71	4:47	4:58	5:06	5:13	5:25	2	
71	5:17	5:28	5:36	5:43	5:55	NA	
71	5:47	5:58	6:06	6:13	6:25	2	
71	6:17	6:28	6:36	6:43	6:55	2	
70	7:21	7:30	7:38	7:45	7:55	2	
70	8:21	8:30	8:38	8:45	8:55	2	
70	9:21	9:30	9:38	9:45	9:55	2	
70	10:16	10:25	10:33	10:40	10:50	G	
73	-:-	11:01	11:08	11:15	11:25	2	

WEEKDAY





Light Type=AM **Bold Type=PM** G=garage

Route 74

74 Weekday - Capitol Square / Middleton Transfer Point to Middleton Business Park

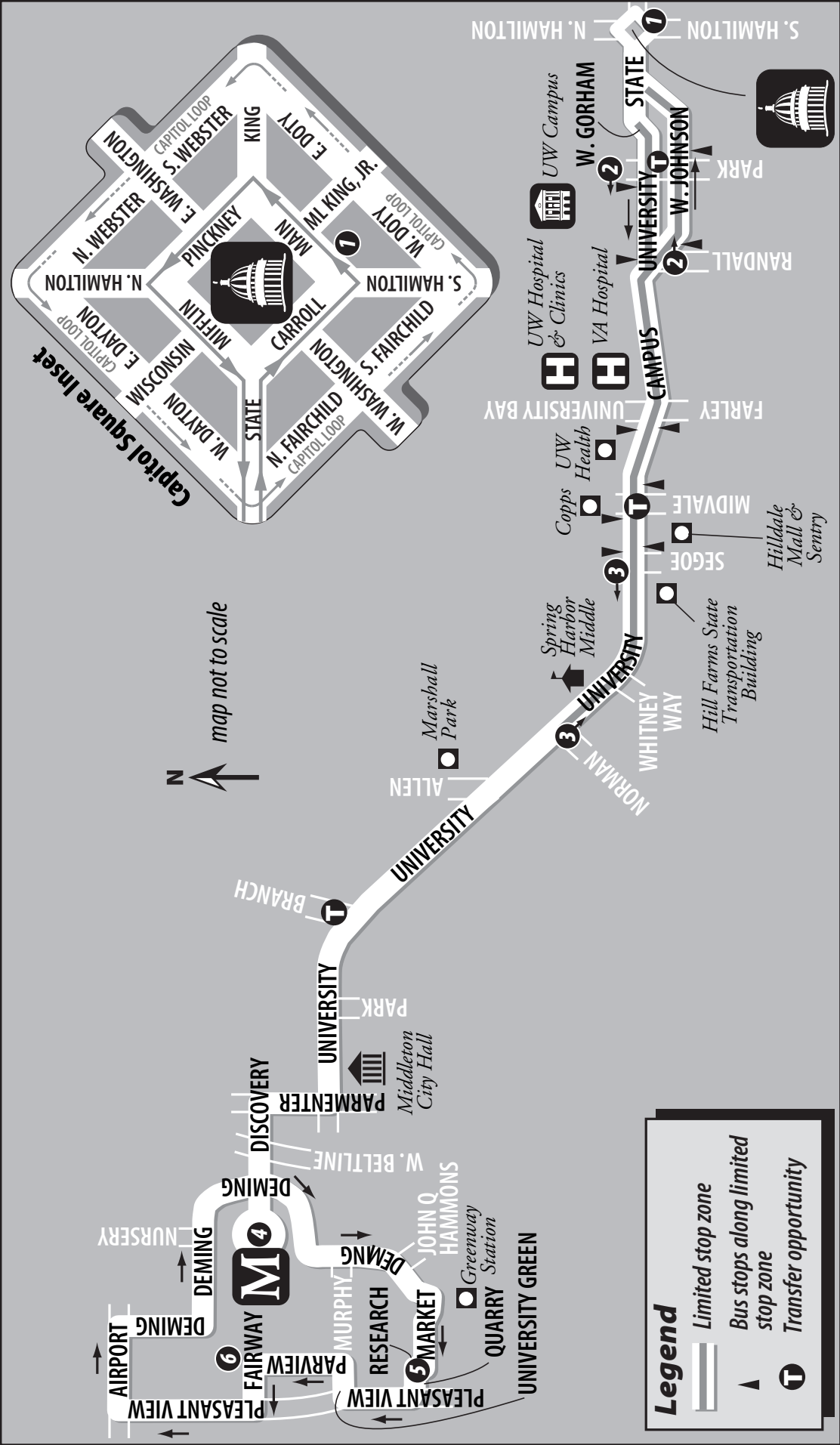
								
Comes From Route	Main St. and Carroll St.	Campus Dr. and Randall Ave.	University Ave. and Segoe Rd.	Middleton Transfer Point	Market St. and Research Way	Fairway Pl. and Pleasant View Rd.	Middleton Transfer Point	Becomes Route
	1	2	3	4	5	6	4	
	AM							
70	6:22	6:28	6:35	6:47	6:53	6:57	7:03	73
G	6:52	6:58	7:05	7:17	7:23	7:27	7:33	73
71	7:22	7:28	7:35	7:47	7:53	7:57	8:03	73
71	7:52	7:58	8:05	8:17	8:23	8:27	8:33	72
	PM							
72	-:-	-:-	-:-	3:49	3:55	3:59	4:06	74
73	-:-	-:-	-:-	4:19	4:25	4:29	4:36	74
73	-:-	-:-	-:-	4:49	4:55	4:59	5:06	74
73	-:-	-:-	-:-	5:19	5:25	5:29	5:36	74

74 Weekday - Middleton Transfer Point to Capitol Square

					
Comes From Route	Middleton Transfer Point	University Ave. and Norman Way	Campus Dr. and Randall Ave.	Main St. and Carroll St.	Becomes Route
	4	3	2	1	
	PM				
74	4:06	4:13	4:21	4:30	NA
74	4:36	4:44	4:53	5:02	71
74	5:06	5:14	5:23	5:32	71
74	5:36	5:44	5:53	6:02	19

WEEKDAY

Route 74



Route 80

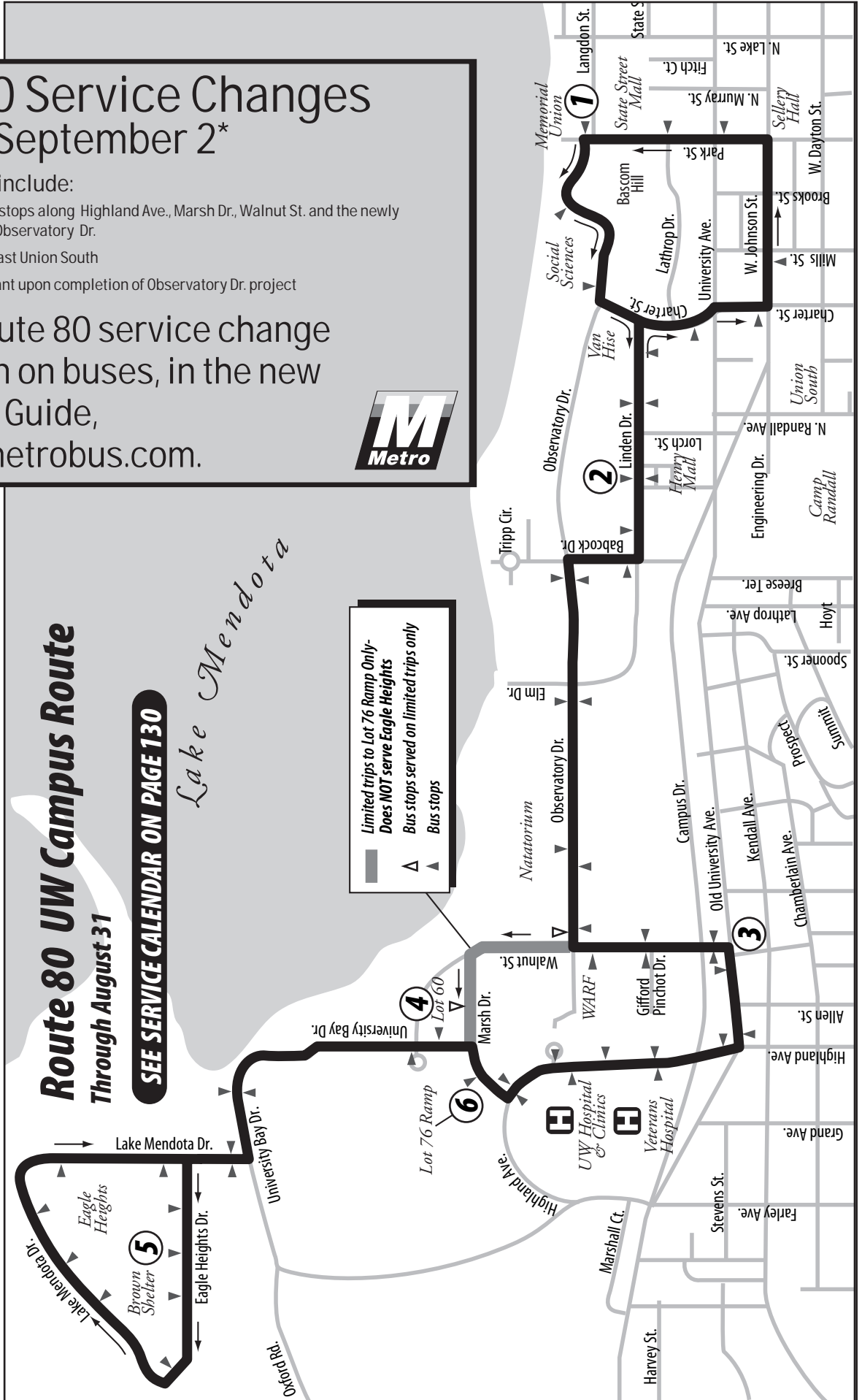
Route 80 Service Changes Effective September 2*

Service changes include:

- new and relocated bus stops along Highland Ave., Marsh Dr., Walnut St. and the newly completed segment of Observatory Dr.
- Restart of PM service past Union South

* Service change dependant upon completion of Observatory Dr. project

Look for Route 80 service change information on buses, in the new GREEN Ride Guide, and at mymetrobus.com.



UW Campus Route Weekday Recess Service - Route 80

Through August 31

80 - Memorial Union to Eagle Heights

Park St. and Memorial Union	Linden Dr. and Henry Mall	Walnut St. and University Ave.	University Bay and Lot 60	Eagle Heights Dr. and Brown Shelter
1	2	3	4	5
6:12	6:16	6:21	6:26	6:30
6:27	6:31	6:36	6:41	6:45
6:42	6:46	6:51	6:56	7:00
6:57	7:01	7:06	7:11	7:15
7:12	7:16	7:21	7:26	7:30
7:27	7:31	7:36	7:41	7:45
7:42	7:46	7:51	7:56	8:00
7:57	8:01	8:06	8:11	8:15
8:12	8:16	8:21	8:26	8:30
8:27	8:31	8:36	8:41	8:45
8:42	8:46	8:51	8:56	9:00
8:57	9:01	9:06	9:11	9:15
9:12	9:16	9:21	9:26	9:30
9:27	9:31	9:36	9:41	9:45
9:42	9:46	9:51	9:56	10:00
9:57	10:01	10:06	10:11	10:15
10:12	10:16	10:21	10:26	10:30
10:27	10:31	10:36	10:41	10:45
10:42	10:46	10:51	10:56	11:00
10:57	11:01	11:06	11:11	11:15
11:12	11:16	11:21	11:26	11:30
11:27	11:31	11:36	11:41	11:45
11:42	11:46	11:51	11:56	12:00
11:57	12:01	12:06	12:11	12:15
12:12	12:16	12:21	12:26	12:30
12:27	12:31	12:36	12:41	12:45
12:42	12:46	12:51	12:56	1:00
12:57	1:01	1:06	1:11	1:15
1:12	1:16	1:21	1:26	1:30
1:27	1:31	1:36	1:41	1:45
1:42	1:46	1:51	1:56	2:00
1:57	2:01	2:06	2:11	2:15
2:12	2:16	2:21	2:26	2:30
2:27	2:31	2:36	2:41	2:45
2:42	2:46	2:51	2:56	3:00
2:57	3:01	3:06	3:11	3:15
3:12	3:16	3:21	3:26	3:30
3:27	3:31	3:36	3:41	3:45
3:42	3:46	3:51	3:56	4:00
3:57	4:01	4:06	4:11	4:15
4:12	4:16	4:21	4:26	4:30
4:27	4:31	4:36	4:41	4:45
4:42	4:46	4:51	4:56	5:00
5:12	5:16	5:21	5:26	5:30
5:35	5:39	5:44	5:49	5:53
5:59	6:02	6:06	6:11	6:15
6:44	6:47	6:51	6:56	7:00
7:29	7:32	7:36	7:41	7:45
8:14	8:17	8:21	8:26	8:30
8:59	9:02	9:06	9:11	9:15
9:44	9:47	9:51	9:56	10:00
10:30	10:33	10:37	10:41	10:45
11:10	11:13	11:17	11:21	11:25
11:50	11:53	11:57	12:01	12:05
12:30	12:33	12:37	12:41	12:45

80 - Eagle Heights to Memorial Union

Eagle Heights Dr. and Brown Shelter	Marsh Dr. and Lot 76 ramp	Walnut St. and University Ave.	Linden Dr. and Henry Mall	Park St. and Memorial Union
5	6	3	2	1
6:15	6:22	6:27	6:32	6:39
6:30	6:37	6:42	6:47	6:54
6:45	6:52	6:57	7:02	7:09
7:00	7:07	7:12	7:17	7:24
7:15	7:22	7:27	7:32	7:39
7:30	7:37	7:42	7:47	7:54
7:45	7:52	7:57	8:02	8:09
8:00	8:07	8:12	8:17	8:24
8:15	8:22	8:27	8:32	8:39
8:30	8:37	8:42	8:47	8:54
8:45	8:52	8:57	9:02	9:09
9:00	9:07	9:12	9:17	9:24
9:15	9:22	9:27	9:32	9:39
9:30	9:37	9:42	9:47	9:54
9:45	9:52	9:57	10:02	10:09
10:00	10:07	10:12	10:17	10:24
10:15	10:22	10:27	10:32	10:39
10:30	10:37	10:42	10:47	10:54
10:45	10:52	10:57	11:02	11:09
11:00	11:07	11:12	11:17	11:24
11:15	11:22	11:27	11:32	11:39
11:30	11:37	11:42	11:47	11:54
11:45	11:52	11:57	12:02	12:09
12:00	12:07	12:12	12:17	12:24
12:15	12:22	12:27	12:32	12:39
12:30	12:37	12:42	12:47	12:54
12:45	12:52	12:57	1:02	1:09
1:00	1:07	1:12	1:17	1:24
1:15	1:22	1:27	1:32	1:39
1:30	1:37	1:42	1:47	1:54
1:45	1:52	1:57	2:02	2:09
2:00	2:07	2:12	2:17	2:24
2:15	2:22	2:27	2:32	2:39
2:30	2:37	2:42	2:47	2:54
2:45	2:52	2:57	3:02	3:09
3:00	3:07	3:12	3:17	3:24
3:15	3:22	3:27	3:32	3:39
3:30	3:37	3:42	3:47	3:54
3:45	3:52	3:57	4:02	4:09
4:00	4:07	4:12	4:17	4:24
4:15	4:22	4:27	4:32	4:39
4:30	4:37	4:42	4:47	4:54G
4:45	4:52	4:57	5:02	5:09
5:00	5:07	5:12	5:17	5:24G
5:30	5:37	5:42	5:47	5:54
5:53	6:00G	--	--	--
6:15	6:21	6:26	6:31	6:37
7:00	7:06	7:11	7:16	7:22
7:45	7:51	7:56	8:01	8:07
8:30	8:36	8:41	8:46	8:52
9:15	9:21	9:26	9:31	9:37
10:00	10:06	10:11	10:16	10:22
10:45	10:51	10:56	11:00	11:06
11:25	11:31	11:36	11:40	11:46
12:05	12:11	12:16	12:20	12:26
12:45	12:50G	--	--	--

WEEKDAY RECESS SERVICE

SEE MAP ON PAGE 126 **SEE SERVICE CALENDAR ON PAGE 130**

Light Type=AM Bold Type=PM G=garage

Route 80 - UW Campus Route Weekday Standard Service

80 - Memorial Union to Eagle Heights/Lot 76

Through August 31

Park St. and Memorial Union	Linden Dr. and Henry Mall	Walnut St. and University Ave.	University Bay and Lot 60	Eagle Heights Dr. and Brown Shelter	Marsh Dr. and Lot 76 ramp
1	2	3	4	5	6
6:12	6:16	6:21	6:26	6:30	--
6:27	6:31	6:36	6:41	6:45	--
6:42	6:46	6:51	6:56	7:00	--
6:57	7:01	7:06	7:11	7:15	--
7:12	7:16	7:21	7:26	7:30	--
7:28	7:32	7:37	7:42	7:46	--
7:36	7:40	7:45	7:50	7:54	--
7:44	7:48	7:53	7:58	8:02	--
7:52	7:56	8:01	8:06	8:10	--
8:00	8:04	8:09	8:14	8:18	--
8:08	8:12	8:17	8:22	8:26	--
8:16	8:20	8:25	8:30	8:34	--
8:24	8:28	8:33	8:38	8:42	--
8:32	8:36	8:41	8:46	8:50	--
8:40	8:44	8:49	8:54	8:58	--
8:48	8:52	8:57	9:02	9:06	--
8:56	9:00	9:05	9:10	9:14	--
9:04	9:08	9:13	9:18	9:22	--
9:12	9:16	9:21	9:26	9:30	--
9:20	9:24	9:29	9:34	9:38	--
9:28	9:32	9:37	9:42	9:46	--
9:36	9:40	9:45	9:50	9:54	--
9:42 L	9:46	--	--	--	9:55
9:48	9:52	9:57	10:02	10:06	--
9:54 L	9:58	--	--	--	10:07
10:00	10:04	10:09	10:14	10:18	--
10:06 L	10:10	--	--	--	10:19
10:12	10:16	10:21	10:26	10:30	--
10:18 L	10:22	--	--	--	10:31
10:24	10:28	10:33	10:38	10:42	--
10:30 L	10:34	--	--	--	10:43
10:36	10:40	10:45	10:50	10:54	--
10:42 L	10:46	--	--	--	10:55
10:48	10:52	10:57	11:02	11:06	--
10:54 L	10:58	--	--	--	11:07
11:00	11:04	11:09	11:14	11:18	--
11:06 L	11:10	--	--	--	11:19
11:12	11:16	11:21	11:26	11:30	--
11:18 L	11:22	--	--	--	11:31
11:24	11:28	11:33	11:38	11:42	--
11:30 L	11:34	--	--	--	11:43
11:36	11:40	11:45	11:50	11:54	--
11:42 L	11:46	--	--	--	11:55
11:48	11:52	11:57	12:02	12:06	--
11:54 L	11:58	--	--	--	12:07

Park St. and Memorial Union	Linden Dr. and Henry Mall	Walnut St. and University Ave.	University Bay and Lot 60	Eagle Heights Dr. and Brown Shelter	Marsh Dr. and Lot 76 ramp
1	2	3	4	5	6
12:00	12:04	12:09	12:14	12:18	--
12:06 L	12:10	--	--	--	12:19
12:12	12:16	12:21	12:26	12:30	--
12:18 L	12:22	--	--	--	12:31
12:24	12:28	12:33	12:38	12:42	--
12:30 L	12:34	--	--	--	12:43
12:36	12:40	12:45	12:50	12:54	--
12:42 L	12:46	--	--	--	12:55
12:48	12:52	12:57	1:02	1:06	--
12:54 L	12:58	--	--	--	1:07
1:00	1:04	1:09	1:14	1:18	--
1:06 L	1:10	--	--	--	1:19
1:12	1:16	1:21	1:26	1:30	--
1:18 L	1:22	--	--	--	1:31
1:24	1:28	1:33	1:38	1:42	--
1:30 L	1:34	--	--	--	1:43
1:36	1:40	1:45	1:50	1:54	--
1:42 L	1:46	--	--	--	1:55
1:48	1:52	1:57	2:02	2:06	--
1:54 L	1:58	--	--	--	2:07
2:00	2:04	2:09	2:14	2:18	--
2:06 L	2:10	--	--	--	2:19
2:12	2:16	2:21	2:26	2:30	--
2:18 L	2:22	--	--	--	2:31
2:24	2:28	2:33	2:38	2:42	--
2:30 L	2:34	--	--	--	2:43
2:36	2:40	2:45	2:50	2:54	--
2:42 L	2:46	--	--	--	2:55
2:48	2:52	2:57	3:02	3:06	--
2:54 L	2:58	--	--	--	3:07
3:00	3:04	3:09	3:14	3:18	--
3:08	3:12	3:17	3:22	3:26	--
3:16 L	3:20	--	--	--	3:29
3:24	3:28	3:33	3:38	3:42	--
3:30	3:34	3:39	3:44	3:48	--
3:36	3:40	3:45	3:50	3:54	--
3:44	3:48	3:53	3:58	4:02	--
3:52	3:56	4:01	4:06	4:10	--
4:00	4:04	4:09	4:14	4:18	--
4:08	4:12	4:17	4:22	4:26	--
4:16	4:20	4:25	4:30	4:34	--
4:24	4:28	4:33	4:38	4:42	--
4:32	4:36	4:41	4:46	4:50	--
4:40	4:44	4:49	4:54	4:58	--
4:48	4:52	4:57	5:02	5:06	--

Park St. and Memorial Union	Linden Dr. and Henry Mall	Walnut St. and University Ave.	University Bay and Lot 60	Eagle Heights Dr. and Brown Shelter	Marsh Dr. and Lot 76 ramp
1	2	3	4	5	6
4:56	5:00	5:05	5:10	5:14	--
5:04	5:08	5:13	5:18	5:22	--
5:12	5:16	5:21	5:26	5:30	--
5:20	5:24	5:29	5:34	5:38	--
5:28	5:32	5:37	5:42	5:46	--
5:36	5:40	5:45	5:50	5:54	--
5:44	5:48	5:53	5:58	6:02	--
5:59	6:02	6:06	6:11	6:15	--
6:14	6:17	6:21	6:26	6:30	--
6:29	6:32	6:36	6:41	6:45	--
6:44	6:47	6:51	6:56	7:00	--
6:59	7:02	7:06	7:11	7:15	--
7:14	7:17	7:21	7:26	7:30	--
7:29	7:32	7:36	7:41	7:45	--
7:44	7:47	7:51	7:56	8:00	--
7:59	8:02	8:06	8:11	8:15	--
8:14	8:17	8:21	8:26	8:30	--
8:29	8:32	8:36	8:41	8:45	--
8:44	8:47	8:51	8:56	9:00	--
9:14	9:17	9:21	9:26	9:30	--
9:55	9:58	10:02	10:06	10:10	--
10:35	10:38	10:42	10:46	10:50	--
11:15	11:18	11:22	11:26	11:30	--
11:55	11:58	12:02	12:06	12:10	--
12:35	12:38	12:42	12:46	12:50	--
1:15	1:18	1:22	1:26	1:30	--

These trips operate on late Friday nights only.

1:55	1:58	2:02	2:06	2:10	--
2:35	2:38	2:42	2:46	2:50	--

L Limited trips to Lot 76 Ramp only - does not serve Eagle Heights

Route 80 Service Changes Effective September 2*

Service changes include:
 • new and relocated bus stops along Highland Ave., Marsh Dr., Walnut St. and the newly completed segment of Observatory Dr.
 • Restart of PM service past Union South
 * Service change dependant upon completion of Observatory Dr. project

Look for Route 80 service change information on buses, in the new GREEN Ride Guide, and at mymetrobus.com.



Light Type=AM Bold Type=PM G=garage

SEE MAP ON PAGE 126

SEE SERVICE CALENDAR ON PAGE 130

UW Campus Route Weekday Standard Service - Route 80

80 - Eagle Heights/Lot 76 to Memorial Union

Eagle Heights Dr. and Brown Shelter	Marsh Dr. and Lot 76 ramp	Walnut St. and University Ave.	Linden Dr. and Henry Mall	Park St. and Memorial Union
5	6	3	2	1
6:15	6:22	6:27	6:32	6:39
6:30	6:37	6:42	6:47	6:54
6:45	6:52	6:57	7:02	7:09
7:00	7:07	7:12	7:17	7:24
7:15	7:22	7:27	7:32	7:39
7:30	7:37	7:42	7:47	7:54
7:38	7:45	7:50	7:55	8:02
7:46	7:53	7:58	8:03	8:10
7:54	8:01	8:06	8:11	8:18
8:02	8:09	8:14	8:19	8:26
8:10	8:17	8:22	8:27	8:34
8:18	8:25	8:30	8:35	8:42
8:26	8:33	8:38	8:43	8:50
8:34	8:41	8:46	8:51	8:58
8:42	8:49	8:54	8:59	9:06
8:50	8:57	9:02	9:07	9:14
8:58	9:05	9:10	9:15	9:22
9:06	9:13	9:18	9:23	9:30
9:14	9:21	9:26	9:31	9:38
9:22	9:29	9:34	9:39	9:46
9:30	9:37	9:42	9:47	9:54
9:38	9:45	9:50	9:55	10:02
9:46	9:53	9:58	10:03	10:10
-:-	9:55	10:00	10:05	10:12
9:54	10:01	10:06	10:11	10:18
-:-	10:07	10:12	10:17	10:24
10:06	10:13	10:18	10:23	10:30
-:-	10:19	10:24	10:29	10:36
10:18	10:25	10:30	10:35	10:42
-:-	10:31	10:36	10:41	10:48
10:30	10:37	10:42	10:47	10:54
-:-	10:43	10:48	10:53	11:00
10:42	10:49	10:54	10:59	11:06
-:-	10:55	11:00	11:05	11:12
10:54	11:01	11:06	11:11	11:18
-:-	11:07	11:12	11:17	11:24
11:06	11:13	11:18	11:23	11:30
-:-	11:19	11:24	11:29	11:36
11:18	11:25	11:30	11:35	11:42
-:-	11:31	11:36	11:41	11:48
11:30	11:37	11:42	11:47	11:54
-:-	11:43	11:48	11:53	12:00
11:42	11:49	11:54	11:59	12:06
-:-	11:55	12:00	12:05	12:12
11:54	12:01	12:06	12:11	12:18
-:-	12:07	12:12	12:17	12:24
12:06	12:13	12:18	12:23	12:30
-:-	12:19	12:24	12:29	12:36
12:18	12:25	12:30	12:35	12:42

Through August 31

Eagle Heights Dr. and Brown Shelter	Marsh Dr. and Lot 76 ramp	Walnut St. and University Ave.	Linden Dr. and Henry Mall	Park St. and Memorial Union
5	6	3	2	1
-:-	12:31	12:36	12:41	12:48
12:30	12:37	12:42	12:47	12:54
-:-	12:43	12:48	12:53	1:00
12:42	12:49	12:54	12:59	1:06
-:-	12:55	1:00	1:05	1:12
12:54	1:01	1:06	1:11	1:18
-:-	1:07	1:12	1:17	1:24
1:06	1:13	1:18	1:23	1:30
-:-	1:19	1:24	1:29	1:36
1:18	1:25	1:30	1:35	1:42
-:-	1:31	1:36	1:41	1:48
1:30	1:37	1:42	1:47	1:54
-:-	1:43	1:48	1:53	2:00
1:42	1:49	1:54	1:59	2:06
-:-	1:55	2:00	2:05	2:12
1:54	2:01	2:06	2:11	2:18
-:-	2:07	2:12	2:17	2:24
2:06	2:13	2:18	2:23	2:30
-:-	2:19	2:24	2:29	2:36
2:18	2:25	2:30	2:35	2:42
-:-	2:31	2:36	2:41	2:48
2:30	2:37	2:42	2:47	2:54
-:-	2:43	2:48	2:53	3:00
2:42	2:49	2:54	2:59	3:06
-:-	2:55	3:00	3:05	3:12
2:54	3:01	3:06	3:11	3:18
-:-	3:07	3:12	3:17	3:24
3:06	3:13	3:18	3:23	3:30
3:18	3:25	3:30	3:35	3:42
-:-	3:29	3:34	3:39	3:46
3:26	3:33	3:38	3:43	3:50
3:42	3:49	3:54	3:59	4:06
3:48	3:55	4:00	4:05	4:12
3:54	4:01	4:06	4:11	4:18
4:02	4:09	4:14	4:19	4:26
4:10	4:17	4:22	4:27	4:34
4:18	4:25	4:30	4:35	4:42
4:26	4:33	4:38	4:43	4:50
4:34	4:41	4:46	4:51	4:58
4:42	4:49	4:54	4:59	5:06
4:50	4:57	5:02	5:07	5:14
4:58	5:05	5:10	5:15	5:22
5:06	5:13	5:18	5:23	5:30
5:14	5:21	5:26	5:31	5:38
5:22	5:29	5:34	5:39	5:46
5:30	5:37	-:-	-:-	-:-
5:38	5:45	5:50	5:55	6:02
5:46	5:53	-:-	-:-	-:-
5:54	6:01	6:06	6:11	6:18

Eagle Heights Dr. and Brown Shelter	Marsh Dr. and Lot 76 ramp	Walnut St. and University Ave.	Linden Dr. and Henry Mall	Park St. and Memorial Union
5	6	3	2	1
6:02	6:09	6:14	6:19	6:26
6:15	6:21	6:26	6:31	6:37
6:30	6:36	6:41	6:46	6:52
6:45	6:51	6:56	7:01	7:07
7:00	7:06	7:11	7:16	7:22
7:15	7:21	7:26	7:31	7:37
7:30	7:36	7:41	7:46	7:52
7:45	7:51	7:56	8:01	8:07
8:00	8:06	8:11	8:16	8:22
8:15	8:21	8:26	8:31	8:37
8:30	8:36	8:41	8:46	8:52
8:45	8:51	8:56	9:01	9:07
9:00	9:06	9:11	9:16	9:22
9:30	9:36	9:41	9:46	9:52
10:10	10:16	10:21	10:26	10:32
10:50	10:56	11:01	11:05	11:11
11:30	11:36	11:41	11:45	11:51
12:10	12:16	12:21	12:25	12:31
12:50	12:56	1:01	1:05	1:11
1:30	1:35G	-:-	-:-	-:-

These trips operate on late Friday nights only.

1:30	1:36	1:41	1:45	1:51
2:10	2:16	2:21	2:25	2:31
2:50	2:55	-:-	-:-	-:-

STANDARD WEEKDAY SERVICE

Route 80 Service Changes Effective September 2*

Service changes include:

- * new and relocated bus stops along Highland Ave., Marsh Dr., Walnut St. and the newly completed segment of Observatory Dr.
- * Restart of PM service past Union South
- * Service change dependant upon completion of Observatory Dr. project

Look for Route 80 service change information on buses, in the new GREEN Ride Guide, and at mymetrobus.com.

SEE MAP ON PAGE 126

SEE SERVICE CALENDAR ON PAGE 130

Light Type=AM **Bold Type=PM** G=garage

Route 80 - UW Campus Route Weekend Standard & Recess Service

Through August 31

80- Memorial Union to Eagle Heights

Park St. and Memorial Union	Linden Dr. and Henry Mall	Walnut St. and University Ave.	University Bay and Lot 60	Eagle Heights Dr. and Brown Shelter
1	2	3	4	5
7:58	8:01	8:06	8:11	8:15
8:43	8:46	8:51	8:56	9:00
9:28	9:31	9:36	9:41	9:45
10:13	10:16	10:21	10:26	10:30
10:58	11:01	11:06	11:11	11:15
11:43	11:46	11:51	11:56	12:00
12:28	12:31	12:36	12:41	12:45
1:13	1:16	1:21	1:26	1:30
1:58	2:01	2:06	2:11	2:15
2:43	2:46	2:51	2:56	3:00
3:28	3:31	3:36	3:41	3:45
4:13	4:16	4:21	4:26	4:30
5:13	5:16	5:21	5:26	5:30
5:58	6:01	6:06	6:11	6:15
6:43	6:46	6:51	6:56	7:00
7:28	7:31	7:36	7:41	7:45
8:13	8:16	8:21	8:26	8:30
8:58	9:01	9:06	9:11	9:15
9:43	9:46	9:51	9:56	10:00
10:28	10:31	10:36	10:41	10:45
11:13	11:16	11:21	11:26	11:30
R 11:58	12:01	12:06	12:11	12:15
FW 12:43	12:46	12:51	12:56	1:00
FS 1:28	1:31	1:36	1:41	1:45
FS 2:13	2:16	2:21	2:26	2:30

80- Eagle Heights to Memorial Union

Eagle Heights Dr. and Brown Shelter	Marsh Dr. and Lot 76 ramp	Walnut St. and University Ave.	Linden Dr. and Henry Mall	Park St. and Memorial Union
5	6	3	2	1
8:15	8:22	8:26	8:31	8:38
9:00	9:07	9:11	9:16	9:23
9:45	9:52	9:56	10:01	10:08
10:30	10:37	10:41	10:46	10:53
11:15	11:22	11:26	11:31	11:38
12:00	12:07	12:11	12:16	12:23
12:45	12:52	12:56	1:01	1:08
1:30	1:37	1:41	1:46	1:53
2:15	2:22	2:26	2:31	2:38
3:00	3:07	3:11	3:16	3:23
3:45	3:52	3:56	4:01	4:08
4:30	4:37	4:41	4:46	4:53G
5:30	5:37	5:41	5:46	5:53
6:15	6:22	6:26	6:31	6:38
7:00	7:07	7:11	7:16	7:23
7:45	7:52	7:56	8:01	8:08
8:30	8:37	8:41	8:46	8:53
9:15	9:22	9:26	9:31	9:38
10:00	10:07	10:11	10:16	10:23
10:45	10:52	10:56	11:01	11:08
11:30	11:37	11:41	11:46	11:53
R 12:15	12:22	12:26	12:31	12:38
FS 1:00	1:07	1:11	1:16	1:23
FS 1:45	1:52	1:56	2:01	2:08
FS 2:30	2:37G	--	--	--

R Last trip on Weekend Recess Service
 FW Operates Weekend Standard Service only
 FS Operates Saturday Standard Service only

SEE MAP ON PAGE 126

SEE SERVICE CALENDAR BELOW

80 UW Campus Route & 85 UW South Park Circulator Service Calendar

Route 80 Service Changes Effective September 2*

Service changes include:

- new and relocated bus stops along Highland Ave., Marsh Dr., Walnut St. and the newly completed segment of Observatory Dr.
- Restart of PM service past Union South

* Service change dependant upon completion of Observatory Dr. project

Look for Route 80 service change information on buses, in the new GREEN Ride Guide, and at mymetrobus.com.



WEEKEND STANDARD & RECESS SERVICE

81 – Weekday and Weekends UW SAFERide Tripp-Johnson

Route 81

Langdon St. and Memorial Union	Tripp Circle	Langdon St. and Memorial Union	Gorham St. and Paterson St.	State St. and Gilman St.	Langdon St. and Memorial Union
1	2	1	3	4	1
--	--	6:36	6:43	6:47	6:52
6:37	6:43	6:51	6:58	7:02	7:07
6:52	6:58	7:06	7:13	7:17	7:22
7:07	7:13	7:21	7:28	7:32	7:37
7:22	7:28	7:36	7:43	7:47	7:52
7:37	7:43	7:51	7:58	8:02	8:07
7:52	7:58	8:06	8:13	8:17	8:22
8:07	8:13	8:21	8:28	8:32	8:37
8:22	8:28	8:36	8:43	8:47	8:52
8:37	8:43	8:51	8:58	9:02	9:07
8:52	8:58	9:06	9:13	9:17	9:22
9:07	9:13	9:21	9:28	9:32	9:37
9:22	9:28	9:36	9:43	9:47	9:52
9:37	9:43	9:51	9:58	10:02	10:07
9:52	9:58	10:06	10:13	10:17	10:22
10:07	10:13	10:21	10:28	10:32	10:37
10:22	10:28	10:36	10:43	10:47	10:52
10:37	10:43	10:51	10:58	11:02	11:07
10:52	10:58	11:06	11:13	11:17	11:22
11:07	11:13	11:21	11:28	11:32	11:37
11:22	11:28	11:36	11:43	11:47	11:52
11:37	11:43	11:51	11:58	12:02	12:07
11:52	11:58	12:06	12:13	12:17	12:22
12:07	12:13	12:21	12:28	12:32	12:37
12:22	12:28	12:36	12:43	12:47	12:52
12:37	12:43	12:51	12:58	1:02	1:07
12:52	12:58	1:06	1:13	1:17	1:22
1:07	1:13	1:21	1:28	1:32	1:37
1:22	1:28	1:36	1:43	1:47	1:52
1:37	1:43	1:51	1:58	--	--
1:37	1:43	1:51	1:58	2:02	2:07
1:52	1:58	2:06	2:13	2:17	2:22
2:07	2:13	2:21	2:28	2:32	2:37
2:22	2:28	2:36	2:43	2:47	2:52
2:37	2:43	2:51	2:58	3:02	3:07
2:52	2:58	3:06	3:13	--	--

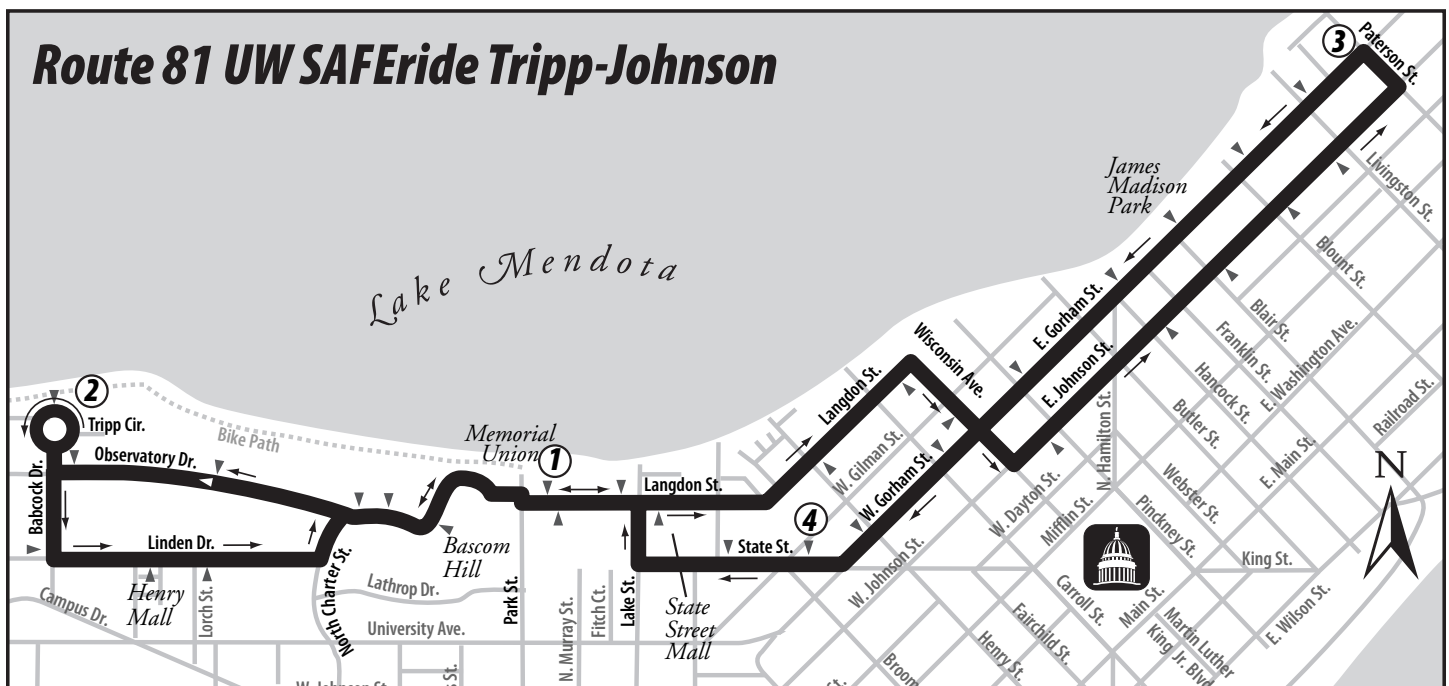


These trips operate on late Friday & Saturday nights only

SEE SERVICE CALENDAR ON PAGE 133

Light Type=AM Bold Type=PM G=garage

HOLIDAY
SUNDAY
SATURDAY
WEEKDAY



Route 82

82- Weekday and Weekend UW SAFeride Breese-Broom

Langdon St. and Memorial Union	Mills St. and Regent St.	Breese Terrace and University Ave.	Langdon St. and Memorial Union	W. Washington Ave. and Bedford St.	Langdon St. and Memorial Union
1	2	3	1	4	1
6:19	6:23	6:27	6:36	6:41	6:49
6:49	6:53	6:57	7:06	7:11	7:19
7:19	7:23	7:27	7:36	7:41	7:49
7:49	7:53	7:57	8:06	8:11	8:19
8:19	8:23	8:27	8:36	8:41	8:49
8:49	8:53	8:57	9:06	9:11	9:19
9:19	9:23	9:27	9:36	9:41	9:49
9:49	9:53	9:57	10:06	10:11	10:19
10:19	10:23	10:27	10:36	10:41	10:49
10:49	10:53	10:57	11:06	11:11	11:19
11:19	11:23	11:27	11:36	11:41	11:49
11:49	11:53	11:57	12:06	12:11	12:19
12:19	12:23	12:27	12:36	12:41	12:49
12:49	12:53	12:57	1:06	1:11	1:19
1:19	1:23	1:27	1:36	1:41	1:49
1:49	1:53	1:57	2:06	-:-	-:-
1:49	1:53	1:57	2:06	2:11	2:19
2:19	2:23	2:27	2:36	2:41	2:49
2:49	2:53	2:57	3:06	3:11	3:19

These trips operate on late Friday & Saturday nights only


Light Type=AM Bold Type=PM G=garage

CHECK SERVICE CALENDAR BELOW

Service Calendar: UW Saferide Routes 81 and 82

AUGUST 2008							SEPTEMBER 2008							OCTOBER 2008							NOVEMBER 2008						
Sun	Mon	Tue	Wed	Thur	Fri	Sat	Sun	Mon	Tue	Wed	Thur	Fri	Sat	Sun	Mon	Tue	Wed	Thur	Fri	Sat	Sun	Mon	Tue	Wed	Thur	Fri	Sat
					1	2																					
3	4	5	6	7	8	9	7	8	9	10	11	12	13	5	6	7	8	9	10	11	2	3	4	5	6	7	8
10	11	12	13	14	15	16	14	15	16	17	18	19	20	12	13	14	15	16	17	18	9	10	11	12	13	14	15
17	18	19	20	21	22	23	21	22	23	24	25	26	27	19	20	21	22	23	24	25	16	17	18	19	20	21	22
24	25	26	27	28	29	30	28	29	30					26	27	28	29	30	31		23	24	25	26	27	28	29
31																											
DECEMBER 2008							JANUARY 2009							FEBRUARY 2009							MARCH 2009						
Sun	Mon	Tue	Wed	Thur	Fri	Sat	Sun	Mon	Tue	Wed	Thur	Fri	Sat	Sun	Mon	Tue	Wed	Thur	Fri	Sat	Sun	Mon	Tue	Wed	Thur	Fri	Sat
	1	2	3	4	5	6					1	2	3	1	2	3	4	5	6	7	1	2	3	4	5	6	7
7	8	9	10	11	12	13	4	5	6	7	8	9	10	8	9	10	11	12	13	14	8	9	10	11	12	13	14
14	15	16	17	18	19	20	11	12	13	14	15	16	17	15	16	17	18	19	20	21	15	16	17	18	19	20	21
21	22	23	24	25	26	27	18	19	20	21	22	23	24	22	23	24	25	26	27	28	22	23	24	25	26	27	28
28	29	30	31				25	26	27	28	29	30	31								29	30	31				
APRIL 2009							MAY 2009							JUNE 2009							JULY 2009						
Sun	Mon	Tue	Wed	Thur	Fri	Sat	Sun	Mon	Tue	Wed	Thur	Fri	Sat	Sun	Mon	Tue	Wed	Thur	Fri	Sat	Sun	Mon	Tue	Wed	Thur	Fri	Sat
			1	2	3	4						1	2		1	2	3	4	5	6				1	2	3	4
5	6	7	8	9	10	11	3	4	5	6	7	8	9	7	8	9	10	11	12	13	5	6	7	8	9	10	11
12	13	14	15	16	17	18	10	11	12	13	14	15	16	14	15	16	17	18	19	20	12	13	14	15	16	17	18
19	20	21	22	23	24	25	17	18	19	20	21	22	23	21	22	23	24	25	26	27	19	20	21	22	23	24	25
26	27	28	29	30			24	25	26	27	28	29	30	28	29	30					26	27	28	29	30	31	
							31																				

 Service Provided

 No Service

SUNDAY
SATURDAY
WEEKDAY

Route 85 UW South Park Circulator

85 – Weekday Standard/Winter & Recess Service

Langdon St. and Memorial Union	Dayton St. and Orchard St.	Langdon St. and Memorial Union
1	2	1
7:05	7:13	7:25
7:15	7:23	7:35
7:25	7:33	7:45 R
7:35	7:43	7:55
7:45	7:53	8:05 R
7:55	8:03	8:15
8:05	8:13	8:25 R
8:15	8:23	8:35
8:25	8:33	8:45 R
8:35	8:43	8:55
8:45	8:53	9:05 R
8:55	9:03	9:15
9:05	9:13	9:25 R
9:15	9:23	9:35
9:25	9:33	9:45 R
9:35	9:43	9:55
9:45	9:53	10:05 R
9:55	10:03	10:15
10:05	10:13	10:25 R
10:15	10:23	10:35
10:25	10:33	10:45 R
10:35	10:43	10:55
10:45	10:53	11:05 R
10:55	11:03	11:15
11:05	11:13	11:25 R
11:15	11:23	11:35
11:25	11:33	11:45 R
11:35	11:43	11:55
11:45	11:53	12:05 R
11:55	12:03	12:15
12:05	12:13	12:25 R
12:15	12:23	12:35
12:25	12:33	12:45 R
12:35	12:43	12:55
12:45	12:53	1:05 R
12:55	1:03	1:15
1:05	1:13	1:25 R
1:15	1:23	1:35
1:25	1:33	1:45 R
1:35	1:43	1:55
1:45	1:53	2:05 R
1:55	2:03	2:15
2:05	2:13	2:25 R
2:15	2:23	2:35
2:25	2:33	2:45 R

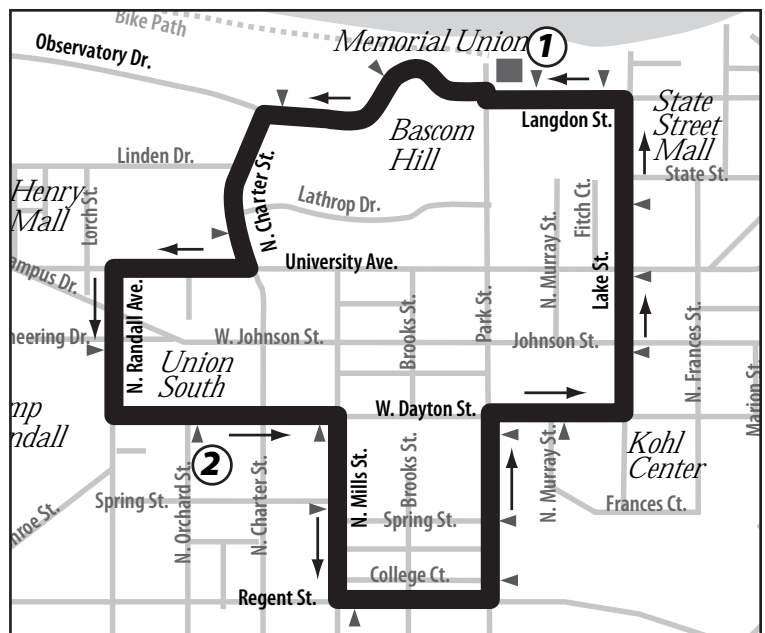
Continues next column...

Langdon St. and Memorial Union	Dayton St. and Orchard St.	Langdon St. and Memorial Union
1	2	1
Continued...		
2:35	2:43	2:55
2:45	2:53	3:05 R
2:55	3:03	3:15
3:05	3:13	3:25 R
3:15	3:23	3:35
3:25	3:33	3:45 R
3:35	3:43	3:55
3:45	3:53	4:05 R
3:55	4:03	4:15
4:05	4:13	4:25 R
4:15	4:23	4:35
4:25	4:33	4:45 R
4:35	4:43	4:55
4:45	4:53	5:05 R
4:55	5:03	5:15
5:05	5:13	5:25 R
5:15	5:23	5:35
5:25	5:33	5:45
5:35	5:43	5:55
5:45	5:53	6:05

Only trips flagged with an "R" operate during Recess service.

CHECK SERVICE CALENDAR ON PAGE 130

Light Type=AM **Bold Type=PM** G=garage



Metro Sales Outlets

FareSavers, Metro's *discounted* prepaid fares, are available at these Sales Outlets. Metro honors each outlet's check-cashing policy. For more information, call 266-4466 (TTY/Textnet 1-866-704-2316).

FareSavers are also available for online purchase at mymetrobus.com

		PHONE:
Central		
Capitol Centre Foods	111 N. Broom St.	255-2616
City Treasurer	210 Martin Luther King Jr. Blvd. City/County Building, Room 107	266-4771
Community Pharmacy	341 State St.	251-3242
Home Savings	2 S. Carroll St.	282-6107
Madison Dept. of Transportation	215 Martin Luther King Jr. Blvd. Madison Municipal Building, Room 100	266-4761
MATC Downtown	211 N. Carroll St.	259-2916
Metro Administrative Office	1101 E. Washington Ave.	266-4904
Open Pantry Food Mart	1401 Regent St.	257-8888
Plaza Convenience Store	1 South Pinckney St.	284-0404
University Book Store	711 State St.	257-3784
East		
Copps Food Center	6540 Monona Dr.	222-9575
Cub Foods East	4141 Nakoosa Tr.	246-3663
Home Savings	3762 E. Washington Ave.	282-6303
PLS Check Cashing	2722 E. Washington Ave.	819-1100
Shafer Pharmacy	1255 Williamson St.	255-9116
Stop -n- Go	2001 Winnebago St.	244-1644
Tobacco Pantry	2618 E. Washington Ave.	244-0484
Middleton		
City of Middleton	7426 Hubbard Ave.	827-1050
Copps Food Center	6800 Century Ave.	831-3009
West		
Copps Food Center	3650 University Ave.	231-6935
Copps Food Center	620 S. Whitney Way	271-6565
Cub Foods West	7455 Mineral Point Rd.	829-3500
Dane County Credit Union	709 Struck Rd.	256-5665
Home Savings	7701 Mineral Point Rd.	282-6000
Kellys Market	901 Gammon Rd.	274-1950
K & M Market & Imports	7015 Tree La.	833-9329
Knoche Food Center	5370 Old Middleton Rd.	233-1410
Copps Food Center	261 Junction Rd.	829-2020
Mallatt Pharmacy Inc.	3506 Monroe St.	238-3106
Neuhauser Pharmacy	1875 Monroe St.	256-8712
Pick-N-Save	6655 McKee Rd	848-9984
PLS Check Cashing	2010 Red Arrow Trail	278-0808
Sentry Foods	726 N. Midvale Blvd.	238-7612
Stop-N-Go	6202 Schroeder Rd.	274-3377
Stop-N-Go	5445 University Ave.	238-0200
Stop-N-Go	3734 Speedway Rd.	233-8988
UW Hospital Gift Shop	600 Highland Ave.	263-6472
South		
Asian Midway Foods	301 S. Park St.	255-5864
Copps Food Center	3010 Cahill Main Rd.	271-2024
Copps Food Center	1312 S. Park St.	257-3748
Cub Foods	4716 Verona Rd.	271-1577
Dane County Credit Union	2160 Rimrock Rd.	256-5665
PLS Check Cashing	1907 S. Park St.	251-2274
Stop-N-Go	2050 Fish Hatchery Rd.	255-0588
Stop-N-Go	2932 Fish Hatchery Rd.	274-3540
North		
Anchor Bank	2929 N. Sherman Ave.	246-3483
Copps Food Center	2502 Shopko Dr.	243-1000
Home Savings	1438 Northport Dr.	282-6155
MATC-Bookstore	3550 Anderson St.	246-6017
Pierce's Northside Market	2817 N. Sherman Ave.	249-9744
PLS Check Cashing	2805 N. Sherman Ave.	240-0937
Stop-N-Go	3510 Packers Ave.	241-3221
Paratransit Convenience Tickets are available at:		
Capitol Centre Foods	111 N Broom St.	255-2616
City Treasurer	210 Martin Luther King Jr. Blvd. City/County Building, Room 107	266-4771
Sentry Foods Hilldale	726 N. Midvale Blvd.	238-7612
Metro Transit	1101 E. Washington Ave.	266-4904

Does Your Employer Offer Commuter Choice?



What is it?

It's a federal pretax transit benefit program. Commuter Choice allows employees to purchase Metro passes and Quik Tix as a TAX-FREE fringe benefit! And, employers save at the same time.

How does it benefit you?

Employees SAVE by purchasing with PRE-TAX funds. For example:

The "average" commuter will save...

1. 27% in federal taxes
2. 5% in state taxes
3. 7.65% in FICA taxes
4. Total taxes: 39.65%
5. Based on a \$47.00 31-Day Pass, YOU WILL SAVE \$18.63 per month and YOU WILL SAVE \$223.62 per year!

How does it benefit your employer?

Employers SAVE by paying less FICA! They may:

- Pay for the benefit...it's TAX DEDUCTIBLE;
- Offer employees a PRE-TAX deduction; or
- SHARE the cost and savings with employees.

Upon request, Metro will schedule Customer Service Center staff to assist employees in planning their personalized trip itineraries and explaining Metro's services.

Commuter Choice benefits everyone - the employer, the employee, and our community.

For more information, visit mymetrobus.com or call 266-4466 (TTY/Textnet 1-866-704-2316) and let a Customer Service Representative help you today.

Route 80 Service Changes Effective September 2*

Service changes include:

- new and relocated bus stops along Highland Ave., Marsh Dr., Walnut St. and the newly completed segment of Observatory Dr.
- Restart of PM service past Union South

* Service change dependant upon completion of Observatory Dr. project

Look for Route 80 service change information on buses, in the new GREEN Ride Guide, and at mymetrobus.com.



Pick up a new Green Ride Guide for October!

Metro will implement route and service changes on October 5.

Routes Affected: 2, 5, 11, 13, 16, 18, 21, 24, 25, 26, 27, 28, 30, 33, 36, 40, 56, 57, 58, 67, 70, 73, and 78.

Click on mymetrobus.com for updated schedule information in late August.

Hard copies of new Ride Guides and System Maps will be available in September.

To receive Metro's weekly e-mail newsletter, e-mail mymetrobus@cityofmadison.com and type "subscribe".

