

Ride Guide



Schedule Updates to Routes:

1, 3, 4, 8, 14, 15, 19, 22, 28, 29, 41, 56, 57, 58, 60, 61, 80

If you are unfamiliar with Metro routes, be sure to pick-up a System Map before you try to navigate this Ride Guide. Schedules are also available online at: www.mymetrobus.com

Routes, fares and schedules are subject to change. Ride Guides are printed in limited quantities. Please hold on to this copy.

Effective date: Sunday, August 28, 2005



Table of Contents

Customer Service Center	2
Important Phone Numbers	2
Internet Information	2
Accessible Services	2
Welcome Aboard	3
How To Ride	3-6
Step 1. Find your route on the System Map	3
Step 2. Read the schedule	4
Step 3. Choose the right fare	5
Step 4. Catch your bus!	6,7
Passenger Conduct	6
Fares & Passes	5
Transfer Connections	7
Metro Services	8
Keeping Informed	9
Service Chart	10-12
Popular Destinations	12-14
Rack-N-Roll	9
Routes & Schedules	15
Metro Sales Outlets	151
Automated Trip Planner	152

Customer Service Center

Phone: 266-4466

TTY: 267-1143

Fax: 267-1108

Hours are:

6:15 AM until 6:00 PM—Weekdays

8:00 AM until 4:30 PM—Saturdays

12:30 PM until 4:30 PM—Sundays & Holidays

Call Customer Service for information about:

- Bus routes and schedules
- Paratransit services
- Accessible services
- Customer comments
- Fare options
- Special event services
- Rack-N-Roll “Bikes on Buses”
- Holiday Service

You may also call the Customer Service Center to request Metro System Maps, Ride Guides, schedules, and Metro-by-Mail brochures be mailed to you.

Important Phone Numbers

Customer Service Center TTY 267-1143 • Fax 267-1108	266-4466
Lost & Found TTY 267-1143 • Fax 267-8778	266-6524
Administrative Office Fax 267-8778	266-4904
Ridesharing Information 266-7433	266-RIDE
Paratransit after hours cancellation line	444-7011

Internet Information

You may view Metro's System Map, schedules and Weekly Rider Alerts on our web site at:
www.mymetrobus.com
E-mail us at: mymetrobus@cityofmadison.com

Accessible Services

Fixed-Route

Metro provides accessible fixed-route service on all routes listed in this *Ride Guide*. Service animals are allowed on Metro buses to assist people with disabilities. Metro's schedules, brochures and flyers are available on the Internet and in accessible formats, such as Braille and large print. To request information in accessible formats, call 266-4466 (TTY 267-1143). ADA eligible riders may travel with a personal care attendant at no additional charge. ADA eligibility card must be presented when boarding.



Paratransit Service

Metro provides paratransit transportation for passengers unable to use fixed-route buses in accordance with the Americans with Disabilities Act. You must be a registered paratransit rider to use this service. Paratransit rides must be scheduled by 4:30 PM the day before the ride. Fare is \$3 during peak and \$2 off-peak. To schedule a ride or for more information on paratransit services, call 266-4466 (TTY 267-1143).

For the Hearing Impaired

Our TTY (Teletypewriter or Telephone Device for the Deaf) number is: 267-1143.



Welcome Aboard!

Metro wants to make your riding experience a pleasurable one. This guide was prepared to help you with information about Metro services.

Our four Transfer Points and the Capitol Square are places where you can make connections in all directions. Metro serves residential neighborhoods, the Isthmus, schools and universities, parks, places of business, shopping districts and entertainment venues in the Madison area.

Metro's Transfer Point System & Destination Symbols

These symbols are used on the system maps and schedules to easily identify transfer point locations and landmarks.

Transfer Points	
 W <i>West Transfer Point</i> 5700 Tokay Blvd.	 N <i>North Transfer Point</i> 1213 Huxley St.
 E <i>East Transfer Point</i> 102 Corporate Dr.	 S <i>South Transfer Point</i> 2430 South Park St.
Landmarks	
 <i>State Capitol/ Capitol Square</i>	 <i>Metro Maintenance & Administration Facility</i>
 <i>University of Wisconsin Campus</i>	 <i>Dane County Regional Airport</i>
 <i>Alliant Energy Center & Expo Center</i>	 <i>Hospital</i>
 <i>Monona Terrace Convention Center</i>	 <i>School (Middle & High)</i>
 <i>Madison Area Technical College</i>	 <i>Point of Interest</i>
 <i>Municipal Government Building</i>	 <i>Parking lots where riders may park their cars free-of-charge and continue their trip by bus.</i>
 <i>Parking lots where riders may park their cars free-of-charge and form car/van pools. Limited transit service is available.</i>	

How to Ride

Just follow these four easy steps on the next two pages:

Step 1. Find your route on the System Map.

Step 2. Read the schedule.

Step 3. Choose the right fare.


Step 4. Catch your bus!

Step 1. Find your route on the System Map

The Metro System Map shows all the Metro routes. Be sure to look at both the **Weekday** and **Supplemental School Day Service** maps for weekday travel, and the **Weekend & Holiday Map** for travel on those days. Use the System Map to locate the route closest to your origin and destination point. You may find that you'll need to ride more than one route to reach your destination; in that case, please read the "Transfer Connections" section on page 7.

If more than one route is needed to complete the trip, find the transfer point where both routes meet for your connecting information.

Now that you've determined which route(s) you're going to ride, you'll need to refer to the appropriate schedule(s).



Step 2. Read the Schedule

How to Read a Schedule.

Destination and Directional Symbols: Schedules and maps contain symbols for points of interest, popular destinations, accessibility, and transfer points (see page 3 of this booklet for an explanation of these symbols). Symbols appear on the map and above the appropriate time point on the schedule—indicating the direction the bus is traveling and the popular destinations and points of interest along the route.

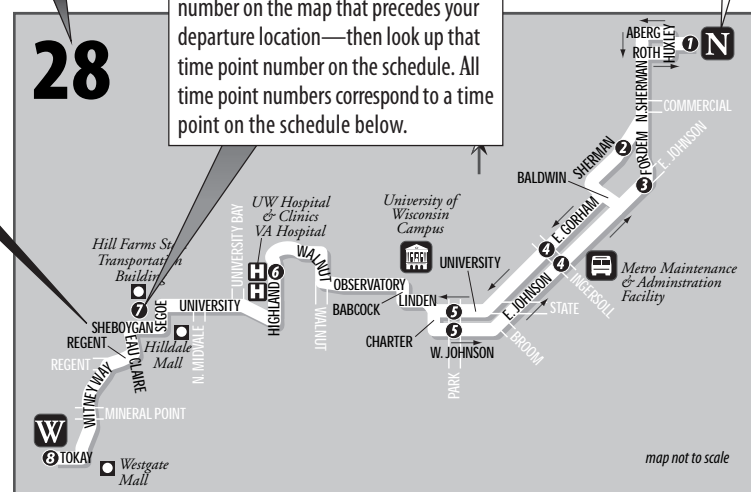
Return Trip: Check the system map and schedule for your return trip. It may not be the same route, depending on the time of day you will be traveling.

Streets that the bus travels on are indicated in dark text; cross streets are indicated in white text.

Route Number

28

Time Point: Find the time point number on the map that precedes your departure location—then look up that time point number on the schedule. All time point numbers correspond to a time point on the schedule below.



Vias: Some buses operate via different streets to/from their destination. In this case trips on Route 28 operate either via Johnson & Fordem or via Sherman to the North Transfer Point. Be sure to follow the timepoints along the schedule and the map to determine if you will be affected by a route via.

Weekday AM's – North Transfer Point to West Transfer Point

Weekday PM's – West Transfer Point to North Transfer Point

Select the schedule(s) that best meets your travel needs by determining:

Day of week - weekday, weekend or holiday

Direction - eastbound, westbound, northbound or southbound. Destination gives an indication of direction.

Time of day - AM or PM (PM is in bold type)

	North Transfer Point	Sherman Ave. and Fordem Ave.	Johnson St. and Ingersoll St.	Gorham St. and Park St.	University Ave. and Park St.	University Hospital	Hill Farms State Transp. Bldg.	West Transfer Point	Becomes Route		Comes From Route	West Transfer Point	Hill Farms State Transp. Bldg.	University Hospital	Johnson St. and Park St.	Johnson St. and Ingersoll St.	Johnson St. and Fordem Ave.	Sherman Ave. and Sherman Terrace	North Transfer Point	Becomes Route	
	2	3	4	5	6	7	8				8	7	6	5	4	3	2	1			
5:30	-	5:36	5:38	5:46	5:54	6:02	6:08	57		G	-	-	2:56	3:07	3:15	3:18	-	3:25	22		
6:00	-	6:06	6:08	6:16	6:24	6:32	6:38	57		G	-	-	3:10	3:21	3:29	-	3:33	3:40	22		
6:15	6:21	-	6:24	6:32	6:40	6:48	6:54	56		G	-	-	3:26	3:37	3:45	3:48	-	3:55	22		
6:30	-	6:36	6:38	6:46	6:54	7:02	7:08	57		G	-	-	3:40	3:51	3:59	-	4:03	4:10	22		
6:45	6:51	-	6:54	7:02	7:10	7:18	7:24	56		G	-	-	3:56	4:07	4:15	4:18	-	4:25	22		
7:15	7:21	-	7:06	7:08	7:16	7:24	7:32	57		G	-	-	4:02	4:10	4:21	4:29	-	4:33	4:40	22	
7:30	-	7:36	7:38	7:46	7:54	8:02	8:08	57		G	-	-	4:10	4:18	4:26	4:37	4:45	4:48	-	4:55	22
7:45	7:51	-	7:54	8:02	8:10	8:18	8:24	57		G	-	-	4:24	4:32	4:40	4:51	4:59	-	5:03	5:10	22
8:00	-	8:06	8:08	8:16	8:24	-	-	51		G	-	-	4:40	4:48	4:56	5:07	5:15	5:18	-	5:25	22
8:15	8:21	-	8:24	8:32	8:40	8:48	8:54	51		G	-	-	4:54	5:02	5:10	5:21	5:29	-	5:33	5:40	22
8:30	-	8:36	8:38	8:46	8:54	-	-	51		G	-	-	5:12	5:20	5:28	5:39	5:46	5:49	-	5:55	22
8:45	8:51	-	8:54	9:02	9:10	-	-	51		G	-	-	5:26	5:34	5:42	5:53	6:00	-	6:04	6:10	22
9:00	Depart	9:06	9:08	9:16	9:24	Arrive	-	57		G	-	-	5:42	5:50	5:58	6:09	6:16	6:19	-	6:25	22
													6:11	6:19	6:27	6:38	6:45	-	6:49	6:55	22

Arrival/Departure Time: Read the times from left to right. Your arrival time will be to the right of your departure time.

Comes From Route & Bus Becomes: Schedules also contain columns that indicate what route the bus comes from at the first time point, and/or what route the bus becomes once it reaches the last time point.

Time Points: Departure times are listed below the time points. (Remember that the listed departure time is only for that specific time point. If you plan to board at a stop between two time points, you'll need to adjust the time accordingly.)

Step 3. Choose the right fare

Choose the appropriate fare listed below. To save money, select one of Metro's discounted prepaid fares.

Paying Your Fare

When the bus arrives, have exact cash fare ready. Drivers do not make change.

- Deposit dollar bills or remaining supplies of Quik Tix and Convenience Tickets into the fare box.
- Insert the 31-Day Pass into the card reader the first time you board to activate. Slide it through the pass reader each time you board after your first use.
- Slide student, employee or other Metro passes through the pass reader.
- Insert 10-Ride Cards into the card reader.
- Buy One-Day Passes right on the bus! Tell the driver you wish to purchase a One-Day Pass before you deposit cash

into the fare box (*deposit bills one at a time*). A One-Day Pass will be dispensed. Slide the One-Day Pass through the pass reader each time you board.

Metro-by-Mail

10-Ride Cards and Passes may be conveniently ordered and renewed by mail: To request a form, call our Customer Service Center at 266-4466 (TTY 267-1143).

Order 10-Ride Cards & Passes Online

On our website at: www.mymetrobus.com

Sales Outlets

For a listing of the Metro Sales Outlet nearest you, see the inside back cover of this *Ride Guide*.

Commuter Choice

The cost of commuting on public transportation can be a "TAX-FREE" employment benefit through participating employers. For more information see ad on page 150.

Fares & Passes

Cash Fares

Base Fare	\$1.50
Reduced Fares*	
• Youth (5-17, or in high school)	\$1.00
• Disabled/Senior Citizen (65 and over)	\$.75
• Child (under 5, with chaperone)	FREE
• Special Event (under 5, with chaperone free)	\$3.00

Passes

Passes are not valid on Paratransit Service.

• 31-Day Pass (unlimited rides for 31 days)	\$47.00
• One-Day Pass (unlimited rides, one day only)	\$3.40
• EZ Rider Youth* (unlimited rides during the semester issued)	\$125.00
• Summer Youth* (unlimited rides during summer break)	\$30.00
• Day Tripper (round-trip for a class of approximately 30 students)	\$42.00

10-Ride Cards

10-Ride Cards are valid for 10 rides

• Adult	\$12.00
• Youth* (5-17, or in high school)	\$8.50
• Senior/Disabled*	\$7.50

* If requested, proof-of-eligibility must be provided for reduced fares. Medicare cards are acceptable forms of I.D.

2-4-6 Weekend & Holiday Pass

On weekends and holidays, up to two (2) adults and four (4) children (under age 18, or in high school) may ride Metro for \$6.00. An adult must accompany children. Request your pass before you deposit \$6. Deposit bills one at a time.

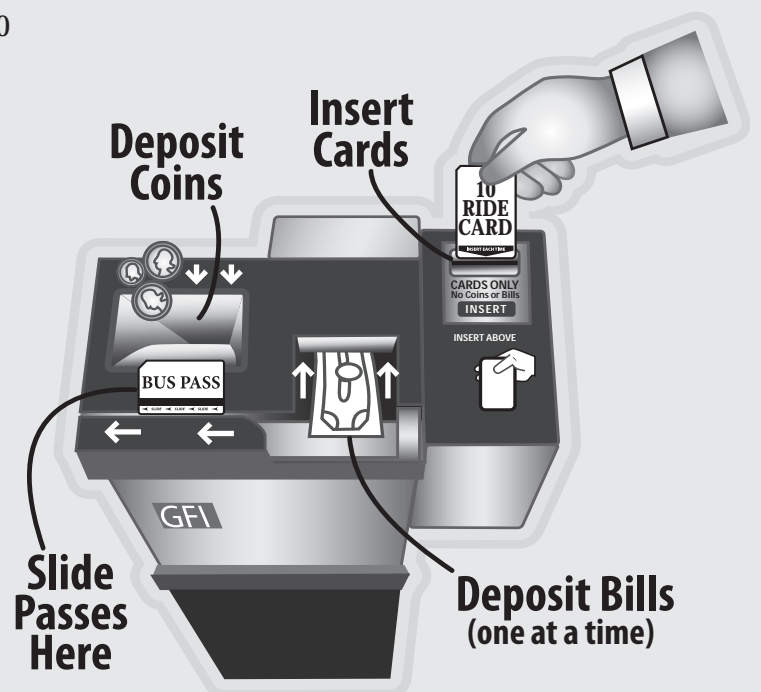
UW Campus Routes 80, 81, 82

UW Campus Routes are FREE. Transfers are not issued from these routes.

Transfers

You should ask your Operator for a transfer at the time you board the bus and pay your fare!

Free transfers, valid for two hours, will be issued at the time of boarding when paying with cash or 10-Ride Cards. Transfer is dispensed directly from the fare box unit. Both activation date/time and expiration date/time will be printed on the transfer. Slide through the pass reader each time you board.



Step 4. Catch Your Bus!

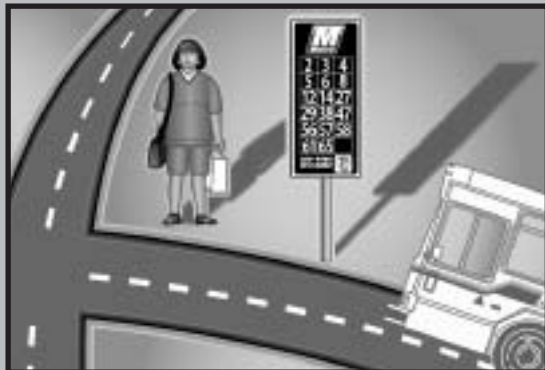
Waiting for the Bus

Arrive at the bus stop at least five minutes before your bus is scheduled to arrive. Check for your route number on the sign. Metro has three types of bus stops. Refer to the “*Where to Wait!*” bus stop diagram to find out where you should wait at the stop. Make sure your stop is the appropriate one for the direction the bus is traveling, especially on the Capitol Square. Wave to the driver when you see your bus approaching.

Where to Wait!



Wait at Sign! Bus stop is past the intersection—wait at sign.



Wait at Corner! Bus stop is before the intersection—wait at corner. (The back of these signs direct you to board the bus at corner.)



Wait at Sign! Bus stop is in the middle of the block—wait at sign.

Destination Signs

To ensure you're boarding the correct bus, check the destination sign above the windshield. The destination sign will indicate the route number and destination of a bus. If a route is traveling by way of a certain street, the “via” will flash after the route name. (For example, “North Transfer Point via Fordem”.) Vias are indicated on route schedules by a dashed or dotted line.



Passenger Conduct - While You're Riding

The following rules have been established by law or ordinance:

1. Save the front seats for senior citizens and people with disabilities.
2. Refrain from smoking, eating, drinking and littering.
3. Turn off your portable radio, tape, CD player and television, or use earphones so that the sound is limited to your personal listening.
4. Do not stand in front of the standee line at the front of the bus near the drivers seat.
5. No animals are allowed aboard Metro buses, except service animals or caged pets that fit on your lap.
6. Do not bring any weapons including pistols, rifles, knives or swords on the bus.
7. Fencing foils must be sheathed in a case and left at the front of the bus with the driver.
8. If the bus is full, please keep large items on your lap.
9. Collapse your stroller before you board the bus and find a seat.
10. Do not carry onboard large articles, packages, baggage, non-collapsible strollers and baby buggies which block the aisle and restrict the free movement of passengers.
11. Refrain from use of improper vulgar language, boisterous behavior or fighting.
12. Do not bring items of a dangerous nature on board the bus including: flammable liquids; dangerous, toxic or poisonous substances; storage batteries; vessels containing caustic materials, chemicals, acids or alkalis; fishing rods which are not broken down or have unsecured or exposed hooks or lures; ski poles unless secured to skis or have tip covers; sheet glass and sharp objects.
13. Do not have distracting conversations with Metro drivers.

Exiting the Bus

When exiting the bus, be alert to your destination. Use the touch strip or pull cord to signal your driver one block in advance. The driver can assist you if you are unfamiliar with the area. Remain seated until the bus comes to a complete stop. *Please exit through the rear door.* Push the door open when the light above the rear door is lit.

Route Number and Destination Signs. To ensure you're boarding the correct bus, check the route number and destination sign above the windshield. The destination sign will indicate the route number and destination of a bus. The destination can be a transfer point, a neighborhood, or a popular destination point for riders.

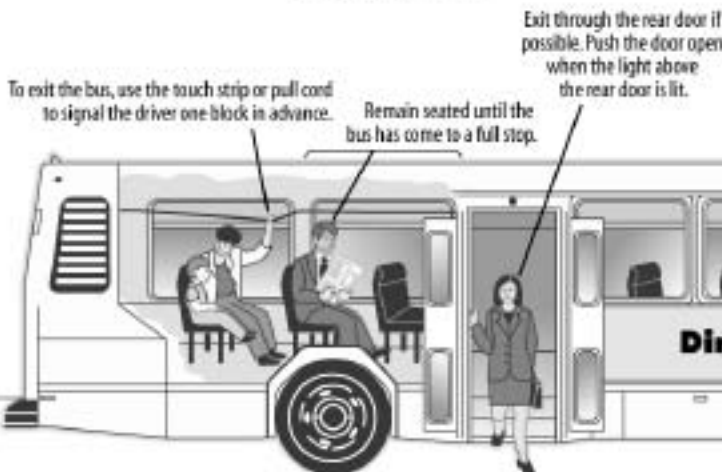
Via: If a route has more than one way to reach its destination, the "via" will flash intermittently with the destination name on the destination sign.

Bus Stop ID Number: Each bus stop has an identification number found on the front of the bus stop sign. This number helps the rider to precisely locate his/her location when planning trips, and should not be confused with route numbers. On older bus stops signs the ID # is located on the back of the sign.



Accessibility: A bus that is accessible to people with disabilities will have this symbol posted on the side and the back of the bus.

Exiting the Bus



Give up the front seats for senior citizens and people with disabilities

As you Board

As you Board. When the bus arrives, wait till all passengers have left the bus, then board and have exact cash fare ready. Our drivers do not make change. If you need a transfer, ask for it as soon as you've paid your fare.

Route number
Destination sign
Schedule Rack
Destination




Bus Stop Signs: All route numbers that use a particular bus stop will be listed on the front of the bus stop sign.

Transfer Connections

Plan your transfer at a transfer point since they have timed connections, high service frequencies, shelter from the elements, and passenger information.

Routes are timed for direct connections at transfer points at 30-minute intervals. While connections are scheduled every 30 minutes, there are times, particularly during the off-peak, when some connections may not be available.

Buses leaving the transfer points for destinations toward the **Capitol Square, UW Campus**, etc., will depart from the "Inbound" side of the platform. All other buses will depart from the "Outbound" side of the platform.



During peak times some routes are not scheduled for direct bus-to-bus transfer. Also, some peak hour routes may not pull into transfer points but stop nearby for customers wishing to transfer.

Metro Services

Weekday Service

Metro customers have many choices of routes and destinations around the city via transfer point connections. During the day, routes and service levels change due to different travel demands.

Primary Service

Primary service operates during both peak and off-peak periods. These routes operate on varying frequencies, depending on the time of day.

Peak Hour Service

Metro's peak hour service operates from approximately 6 AM until 9 AM—and from approximately 3 PM until 7 PM.

Some peak hour routes provide limited-stop service and bypass transfer points on their way to the Capitol Square. Some peak hour routes stop briefly at transfer points because they are targeted to specific destinations.



Off-Peak Service

Metro's off-peak service operates during the midday and/or evenings. Some routes operate only during off-peak times.

Supplemental School Day Service

Many area middle and high school students use Metro to get to and from school. To avoid over crowding of buses, Metro provides additional service. Routes providing Supplemental Service are numbered in the 90's.

Weekend & Holiday Service

Saturday & Sunday Service

This service operates from approximately 7:00 AM until 11:00 PM.

Holiday & Modified Service

Holiday service is provided on the following days:

- New Year's Day
- Memorial Day
- Independence Day
- Labor Day
- Thanksgiving Day
- Christmas Day

Watch for on-bus flyers that describe Modified Service on the following days:

- Martin Luther King Jr. Day
- Day after Thanksgiving
- Christmas Eve
- New Year's Eve

Park & Ride

Park & Ride lots are available for commuters at no cost at the following locations. Bicycle racks are located at the sites. Hop on a Metro bus to your destination.



Parking lots where riders may park their cars free-of-charge and continue their trip by bus.



Parking lots where riders may park their cars free-of-charge and form car/van pools. Limited transit service is available.

- The North Transfer Point, 1201 Huxley St. (See routes 2, 4, 17, 20, 21, 22, 24, 27, 28, 56, 57)
- Sherman Plaza, Sherman Ave. at Northport Dr. (See Routes 21, 22 and 29)
- Dutch Mill, 3502 Dutch Mill Rd., Hwy 12 & 18 at Hwy. 51. (See Route 12)
- The American Center, Eastpark Blvd. (See Route 25 - limited transit service is available)

Bucky Bus

Take Metro's Bucky Bus shuttle service to Badger games at Camp Randall. Catch the Bucky Bus from any of six Capitol Square parking ramps or Lot 60 on the UW Campus for just \$3 round-trip. Buses run every 7-10 minutes for two hours before the game and 7-10 minutes for one hour after the game.

Kohl Center Shuttles

Kohl Center Shuttles for sporting and other special events operate between UW Lot 60 (located near the UW Hospital off Walnut Street) and the Kohl Center. The fare is \$1 for a round trip or a Kohl Center staff pass. Shuttles operate every 12-15 minutes for two hours before the event and for one hour after the event.

Special Event Service

Special event service is provided to many special events in the Madison area, such as the annual Rhythm & BOOMS celebration. Service will be publicized prior to these events.

Lost & Found

Hours: 8 AM until 4:30 PM—Weekdays only

Phone: 266-6524 · TTY 267-1143 · Fax 267-8778

To check on a lost item, call Metro Lost & Found or send an e-mail inquire to:

mymetrobus@cityofmadison.com

Lost & Found items are collected from buses at the end of service each day and are available for pick-up at our Reception Desk, 1101 E. Washington Ave., at the beginning of the next business day.

All Lost & Found items are kept in the Metro Main Office for two weeks. After that time, unclaimed items are donated to St. Vincent DePaul.

Rack-N-Roll

Bring your bike on your next commute. See instructions on loading and unloading your bike below. All routes listed in this Ride Guide are equipped with bike racks.

- As the bus approaches have your bike ready to load; remove all pumps, water bottles and loose items that could fall off.
- Always approach the bus from the curb side.
- Tell the bus driver that you are loading a bike.



Loading Your Bike



1. Squeeze handle and pull down to release folded bike rack.



2. Lift bike onto the rack, putting the front and rear wheels in the marked slots. Please load the rack nearest the bus first. The front wheel of the bike closest to the bus should face curbside. The front wheel of the second bicycle must face the bus driver's side. You can load/unload rack nearest the bus without unloading the bike in front.



3. Raise the support arm, as far up on the wheel as you can, making sure it is resting on your front tire, not on the fender or frame.

Unloading Your Bike

- Tell the driver you need to unload your bike.
- Move the support arm down and lift out your bike.
- Please fold up the rack if it is empty.

Rules of the Rack

- For safety reasons, the driver cannot get off the bus to assist you. Please use the instructions printed in this guide and on the rack.
- Bike racks are first come, first served. Each bus can carry two bikes. The front wheel of the bike closest to the bus should face curbside. The front wheel of the second bicycle must face the bus driver's side.
- There is no additional fare for using the bike rack.
- Children 10 and younger must be accompanied by an adult to load and unload bikes.
- All people using the rack must be strong enough to load and unload their bike.

Keeping You Informed

Metro is committed to keeping you informed of detours, service changes and updates. Our goals are to listen to your requests and respond to your ideas for improving service.

Check out the following sources for up-to-date information.

Customer Service Center
266-4466 • TTY 267-1143

Internet

www.mymetrobus.com

E-mail Rider Alerts

You may subscribe to Metro's weekly electronic Rider Alert messages via e-mail. Send your subscription request to: mymetrobus@cityofmadison.com

Media

Metro updates are regularly published in the "Community Calendar" section of **ISTHMUS** and on **Madison City Channel 12**.









On-Bus Flyers, Rider Alerts and Rider Reader Newsletters

On-Bus Flyers inform riders of detours, service changes or events.





Rider Alerts are changes to service that are regularly posted on a panel behind the driver.

Rider Reader is a newsletter with updates and articles of interest to Metro riders that are made available on board Metro buses.



Route (also see)	Service Chart Route Description	Type of Service				Park & Ride
		Weekday Peak	Weekday Off-Peak	Weekend	Holiday	
1 8,80	UW Campus to/from Capitol Square <i>Serving: Broom/Bassett area.</i>	●				
2	West Transfer Point to/from North Transfer Point <i>Serving: Hill Farms, UW Hospital, University Ave, UW Campus, State St, Capitol Square, and Johnson/Gorham areas.</i> <i>Note: Includes the Science Drive area on weeknights from the North Transfer Point.</i> <i>Includes the Rosa-Regent areas on weekends and holidays.</i>	●	●	●	●	
3	West Transfer Point to/from East Transfer Point <i>Serving: Monroe St, Edgewood College, Camp Randall, UW Campus, State St, Capitol Square, and Jenifer St areas.</i>	●	●	●	●	
4	South Transfer Point to/from North Transfer Point <i>Serving: Fish Hatchery Rd, St Mary's Hospital, Mills St, UW Campus, State St, Capitol Square, Jenifer St, and Commercial Ave areas.</i>	●	●	●	●	
5	South Transfer Point to/from East Transfer Point <i>Serving: Bram St-Park St/Ardmore Dr-Olin Ave, Dane County Coliseum, Dept of Revenue, Alliant Energy Center, Meriter Hospital, Park/Regent, UW Campus, State St, Capitol Square, Johnson/Gorham, East HS, and Milwaukee St areas.</i> <i>Note: Includes the Southdale area on weeknights, weekends and holidays.</i>	●	●	●	●	
6	Prairie Towne Center - West Towne Mall to/from East Towne Mall - City View Drive <i>Serving: West Towne Mall, Odana Rd, Memorial HS, West Transfer Point, West HS, Meriter Hospital, Park/Regent, UW Campus, State St, Capitol Square, East Washington Ave, Metro Administration Facility, East HS, MATC-Truax, Community Action Coalition, Portage-Hayes and East Towne Mall areas.</i>	●	●	●	●	
8	Capitol Square to/from Capitol Ave - Prairie Towne Center <i>Serving: West Washington Ave, Meriter Hospital, Park/Regent, UW Campus, University Ave, UW Hospital, Hilldale Mall, Sheboygan Ave, Capital Ave, and Old Sauk Trails Office Park areas.</i> <i>Note: Includes Glen Oak Hills-Old Middleton Rd area to Capitol Square during weekday peak hours.</i>	●	●	●	●	
9 2,5,80	UW Campus to/from East Transfer Point <i>Serving: University Ave, Johnson/Gorham, East HS and Milwaukee Street areas.</i>		●			
12 5,41,43	Dutch Mill Park & Ride to/from Capitol Square <i>Serving: Lake Point Dr/South Towne Mall-WPS Insurance, Olin Ave, Dane County Coliseum, Alliant Energy Center, Meriter Hospital, Park/Regent, Capitol Square, State St, and UW Campus areas.</i>	●				
14 2,3,5,6,15, 30,32,33,39	West Towne Way to/from Capitol Square - Richmond Hills. <i>Serving: Memorial HS, Island, Rosa-Regent, Sheboygan Ave, University Ave, UW Campus, State St, Capitol Square, East Washington Ave, Metro Administration Facility, East HS, Milwaukee St, East Transfer Point, Swanton and South Thompson areas.</i> <i>No off-peak service between Richmond Hills and the Capitol Square.</i>	●	●			
15 2,3,5,6,8,14, 30,32,33,39, 60	West Towne Way to/from Richmond Hills <i>Serving: High Point Rd, Greenway Station, Old Sauk Trails Office Park, Old Middleton Rd, Sheboygan Ave, UW Campus, State St, Capitol Square, East Washington Ave, Accelerated Learning Academy, Metro Administration Facility, East HS, Milwaukee St, East Transfer Point, Acewood and Orlando Bell Park areas.</i>	●				
17 5,20,34	East Transfer Point to/from North Transfer Point <i>Serving: Fair Oaks and Shopko/Copps areas.</i>	●	●			
18	South Transfer Point to/from West Transfer Point <i>Serving: South Beltline Frontage Rd, Red Arrow Trail, and Allied-Midvale/Lovell-Reetz areas.</i> <i>Note: Includes West Beltline Frontage Rd area on weeknights, weekends and holidays.</i>	●	●	●	●	
19 2,3,6,18	Williamsburg Way - Allied Drive to/from Capitol Square <i>Serving: Chalet Gardens, Red Arrow, Crawford, Mohawk, Monroe St, Commonwealth Ave, West HS, University Ave, UW Campus, and State St areas.</i> <i>Note: No off-peak service between Williamsburg Way and Allied Drive.</i>	●	●			
20 17	North Transfer Point to/from East Towne Mall <i>Serving: Anderson St, MATC, and Community Action Coalition areas.</i> <i>Note: Anderson St area replaced with service to Shopko/Copps on weekends and Holidays.</i>	●	●	●	●	
21 22,24,27,29	North Transfer Point to/from Lakeview <i>Serving: Sherman Plaza Park & Ride, Packers, Northport, Delaware and Londonderry areas.</i>		●	●	●	
22	North Transfer Point to/from Mendota <i>Serving: Sherman Ave, Sherman Plaza Park & Ride, Shabazz City HS, Troy Dr, Central Wisconsin Center and Northport Dr areas.</i>	●	●	●	●	
24 20,21,27	North Transfer Point to/from Airport <i>Serving: Sherman Plaza Park & Ride, Packers, Londonderry/Darwin, Tennyson and Northport areas.</i>	●	●			

● Service is available at this time.

Route (also see)	Service Chart Route Description	Type of Service				Park & Ride
		Weekday Peak	Weekday Off-Peak	Weekend	Holiday	
25 6	Capitol Square to/from The American Center <i>Serving: Limited stop service between the Capitol Square and The American Center</i> <i>Note: Includes service to The American Center Park & Ride lot.</i>	●				
27 2, 4, 5, 8, 9, 21, 24	Kennedy Rd to/from North Transfer Pt. - South Transfer Pt. <i>Serving: North Sherman, Londonderry/Darwin, Packers, East HS, Johnson/Gorham, Capitol Square, West Washington Ave, Kohl Center, UW Campus, Mills St, St. Mary's Hospital and Bram St areas.</i>	●				
28 2, 5, 8, 9, 80	West Transfer Point to/from North Transfer Point <i>Serving: Hill Farms, UW Hospital, Observatory Dr, UW Campus, and Johnson/Gorham areas.</i>	●				
29 2, 4, 6, 21	School Rd to/from UW Campus <i>Serving: Comanche Way, Sherman Plaza Park & Ride, Packers Ave, East Washington Ave, Metro Administration Facility, Capitol Square, State St and UW Campus areas.</i> <i>Limited stop service between Sherman Ave Park and Ride Lot, and Capitol Square.</i>	●				
30	East Transfer Point to/from East Towne Mall <i>Serving: Nakoosa/Swanton and East Towne Mall areas.</i>	●	●	●	●	
31 37, 38	East Transfer Point to/from Pflaum Rd <i>Serving: Dempsey Rd, Turner Ave, LaFollette HS, Monona Dr, Monona Grove HS, and Atwood Ave areas.</i>	●	●	●	●	
32 14, 15, 30, 33, 39	East Transfer Point to/from Acewood <i>Serving: Acewood Blvd, Buckeye Rd, South Thompson Dr, and Milwaukee St areas.</i>	●	●	●	●	
33 14, 15, 30, 32	East Transfer Point to/from Hiestand <i>Serving: Walbridge Ave and Wittwer Rd areas.</i>		●			
34 6, 17, 20	East Transfer Point to/from MATC Truax <i>Serving: Fair Oaks Ave, Covance Labs, and Community Action Coalition areas.</i>		●			
37 1, 2, 3, 4, 8, 31, 39, 80	Walnut Street to/from Pflaum Rd <i>Serving: Observatory Dr, UW Campus, Broom/Bassett, Wilson St, Williamson St, Atwood Ave, Buckeye Rd and Dean Clinic East areas.</i> <i>Limited stop service on parts of Williamson St.</i>	●				
38 1, 2, 3, 4, 8, 31, 80	Pflaum Rd to/from Walnut Street <i>Serving: Tompkins Dr, LaFollette HS, Turner Ave, Atwood Ave/Oakridge Ave, Jenifer St, Wilson St, Broom/Bassett, UW Campus, Observatory Dr and UW Hospital areas.</i>	●				
39 15, 32, 37	East Transfer Point to/from World Dairy Center - Richmond Hills <i>Serving: Buckeye Rd and Dean Clinic East areas.</i> <i>Note: No off-peak service between World Dairy Center and Richmond Hills.</i>	●	●			
40 4, 18, 47, 48	South Transfer Point to/from Arbor Hills <i>Serving: Greenway Cross, Todd Dr, Cahill Main and Fish Hatchery Rd areas.</i> <i>Note: Includes West Beltline Frontage Rd area weekdays.</i>		●	●		
41 43	South Transfer Point to/from Lake Point Dr <i>Serving: Royal Ave, Waunona Way, WPS Insurance and South Towne Mall areas.</i>	●	●			
42 5, 43	South Transfer Point to/from Southdale - Moorland Rd <i>Serving: Pheasant Ridge Trl-Deer Valley Rd and Nob Hill Rd areas.</i>	●	●			
43 12, 41, 42	South Transfer Point to/from Lake Point Dr <i>Serving: Moorland Rd, WPS Insurance, and South Towne Mall areas.</i>		●	●		
47 4, 5, 18, 40, 48	Capitol Square to/from South Transfer Point - Arbor Hills <i>Serving: State St, UW Campus, Meriter Hospital, Park/Regent, Fish Hatchery Road-West Beltline Frontage Rd/Park St-South Transfer Point-Greenway Cross, South Beltline Frontage Rd, Grandview Blvd and Cahill Main areas.</i>	●				
48 40, 47	South Transfer Point to/from Yarmouth Crossing <i>Serving: Stewart St, Valley Packaging, Fish Hatchery Rd, and Brendan Ave areas.</i>	●				
50	West Transfer Point to/from Schroeder - Raymond <i>Serving: West Post Office, Watts Rd, Elver Park and Whitney Way areas.</i>	●	●	●	●	
51 56, 57, 58	West Transfer Point to/from Prairie Rd - Muir Field <i>Serving: Whitney Way, Pilgrim Rd, McKenna Blvd, Carnwood Rd and Raymond Rd areas.</i>		●	●	●	
53 2, 5, 6, 80	Science Dr to/from Villager Mall <i>Serving: West HS, UW Hospital, Observatory Dr, UW Campus, Meriter Hospital and Park/Regent areas. Limited stop service south of Regent Street.</i>	●				
55	West Transfer Point to/from Verona - Epic Campus <i>Serving: Express service between the West Transfer Point and the City of Verona.</i> <i>Limited stop service along West Verona Avenue (Cty Hwy MV).</i>	●				

● Service is available at this time.

Route (also see)	Service Chart Route Description	Type of Service				Park & Ride
		Weekday Peak	Weekday Off-Peak	Weekend	Holiday	
56 2, 4, 6, 18, 50, 51	McKee Rd to/from West Transfer Point - North Transfer Point <i>Serving: East Pass, Maple Valley Dr, McKenna Blvd, Pilgrim Rd, Reetz Rd, Whitney Way, Sheboygan Ave, UW Campus, State St, Capitol Square, East Washington Ave, Accelerated Learning Academy, Metro Administration Facility, East HS, and Commercial Ave areas. Limited stop service between West Transfer Point and UW Campus.</i>	●				
57 2, 4, 6, 50, 51	McKee Rd to/from West Transfer Point - North Transfer Point <i>Serving: East Pass, Muir Field Rd, Prairie Rd, Whitney Way, Sheboygan Ave, UW Campus, State St, Capitol Square, East Washington Ave, Accelerated Learning Academy, Metro Administration Facility, East HS, and Commercial Ave areas. Limited stop service between West Transfer Point and UW Campus.</i>	●				
58 3, 50	Greentree - Schroeder to/from Capitol Square <i>Serving: Elver Park, Monroe St, Edgewood College, UW Campus and State St areas.</i>	●				
60 8	Capitol Square to/from Middleton - West Transfer Point <i>Serving: State St, UW Campus, Allen Blvd, Century Ave, Donna Dr, Branch St, Parmenter St, Middleton St, Gammon Rd and Odana Rd areas.</i>	●	●			
61 8, 15, 60, 62	Capitol Square to/from Middleton Business Park - Greenway Station <i>Serving: State St, UW Campus, University Ave/Terrace Ave, and Murphy Dr/Greenway Blvd areas.</i>	●				
62 6, 8, 15, 60	West Transfer Point to/from Middleton Business Park - Greenway Station <i>Serving: Memorial HS, Old Sauk Rd, Old Sauk Trails Office Park/High Point Rd, Murphy Dr and Market St areas.</i>	●				
65 6, 14, 60	Walnut Grove to/from Capitol Square <i>Serving: Memorial HS, Island Dr, Segoe/Regent, West HS, University Ave, UW Campus and State St areas.</i>	●				
UW CAMPUS SERVICE		Refer to UW Service Calendar				
UW Campus Routes & UW SAFERide Free Service 	80-UW Campus Route & UW SAFERide Campus Route <i>Serving: Memorial Union, Library Mall, State Historical Society Library, Helen C. White Library, Bascom Hill, Lakeshore Doms, Steenbock Library, Natatorium, Lot 60, UW Hospital/VA Hospital, Eagle Heights, Babcock Hall, Henry Mall, Union South, Waisman Center, Nielson Tennis Center, Chadbourne/Barnard Doms</i>	See Service Calendar on page 145				
	81-UW SAFERide Tripp-Johnson <i>Serving: Memorial Union, Bascom Hill, Helen C. White Library, Camp Randall Stadium/Fieldhouse, Humanities/Vilas, Southeast Doms, Engineering Campus, Union South, State Street, Library Mall, Wendt Library, Merit House, SERF, Broom/Bassett neighborhood</i>	See Service Calendar on page 149				
	82-UW SAFERide Breese-Broom <i>Serving: Memorial Union, Helen C. White Library, Health Sciences Library, Bascom Hill, Steenbock Library, Elizabeth Waters Hall, Lakeshore Doms, MATC - Downtown, Medical Sciences Complex, Langdon/Johnson neighborhood, James Madison Park, State Street, Library Mall</i>	See Service Calendar on page 149				

Popular Destinations

This chart is a quick reference to help you connect to Metro routes serving popular destinations.

To Get Here

Take These Routes

Bus Stations/Transfer Points:

- Badger/Greyhound Bus Station: 8, 12, 27, 82
- East Transfer Point: 3, 5, 9, 14, 15, 17, 30, 31, 32, 33, 34, 39
- Metro Maintenance & Administration: 6, 14, 15, 25, 29, 56, 57
- North Transfer Point: 2, 4, 17, 20, 21, 22, 24, 27, 28, 56, 57
- South Transfer Point: 4, 5, 18, 27, 40, 41, 42, 43, 47, 48
- Van Galder Bus Stop-Dutch Mill: 12
- Van Galder Bus Stop-Memorial Union: 4, 5, 6, 29, 80, 81, 82
- West Transfer Point: 2, 3, 6, 18, 28, 50, 51, 55, 56, 57, 60, 62

Park & Ride Lots:

- American Center (East Park Blvd.): 25 - limited service
- Dutch Mill (Hwy. 12 & 18/Hwy 51): 12

- Sherman Plaza (Sherman Ave./Northport Dr.): 21, 22, 24, 29
- North Transfer Point (1201 Huxley St./Aberg Ave.): 2, 4, 17, 20, 21, 22, 24, 27, 28, 56, 57
- Colleges/Tech Schools:**
- Edgewood College: 3, 58
- Herzing College of Technology: 25
- Madison Media Institute: 39
- MATC-Commercial Ave. Center: 4, 27, 29
- MATC-Downtown Center: 2, 3, 4, 5, 6, 8, 9, 12, 14, 15, 19, 25, 27, 28, 29, 47, 56, 57, 58, 60, 61, 65, 81
- MATC-South Campus: 5, 27, 47, 53
- MATC-T.E.C. Center: 6, 20, 34
- MATC-Truax Campus: 6, 20, 34
- Upper Iowa University: 18, 19
- Grocery Stores:**
- Aldis-East: 6, 20
- Aldis-West: No service
- Copps-Aberg Avenue: 17, 20
- Copps-Fitchburg: 40, 47, 48

Popular Destinations continued....

To Get Here

Take These Routes

Grocery Stores continued:

Copps-Middleton: 60
Copps-Monona: No service
Copps-Prairie Towne Center: 6, 8
Copps-Shorewood: 2, 14, 15, 28, 56, 57, 60, 61
Copps-South Park Street: 5, 27, 47
Copps-Whitney Way: 2, 3, 6, 18, 28, 50, 51, 55, 56, 57, 60, 62
Cub Foods-East: 30
Cub Foods-Verona Road: 18, 19, 56
Cub Foods-West Towne: 6, 14, 15
Mifflin Street Co-op: 1, 8, 9, 12, 27, 37, 38, 82
Pick-N-Save: 56, 57
Save-a-Lot: 6
Sentry-East: 15, 32
Sentry-Hilldale: 2, 8, 14, 15, 28, 56, 57, 60, 61
Sentry-Middleton: 60
Whole Foods Market: 2, 14, 15, 28, 56, 57, 60, 61
Williamson Street Co-op: 3, 4, 37, 38
Woodmans-East: 3, 5, 9, 14, 15, 17, 30, 31, 32, 33, 34, 39
Woodmans-West: 6, 50

Health Clinics:

Dane County Mental Health Center: 8, 12, 27, 82
Dean Health System-Davis Duehr Center: 4, 5, 6, 8, 12, 27, 47, 53
Dean Health System-Dean Clinic (Fish Hatchery Rd.): 4, 47
Dean Health System-East Clinic: 37, 39
Dean Health System-Surgery Center: 4, 5, 12, 27, 47
Dean Health System-Therapy Center: 18, 40, 47
Dean Health System-West Clinic: 6, 8, 15, 62
Evjue Community Clinic: 6, 20, 34
Family Medical Center-Northeast: 21, 24, 27
Family Medical Center-Wingra: 5, 47, 53
Group Health Cooperative-Capitol Clinic: 8, 12, 27, 82
Group Health Cooperative-East Clinic: 25
Group Health Cooperative-Hatchery Hill Clinic: 40, 47, 48
Group Health Cooperative-Sauk Trails Clinic: 8, 15, 62
Madison Health-East Washington Ave.: 4, 6
Madison Health-Harambee (S. Park St.): 5, 27, 47, 53
University Student Health Services: 2, 3, 8, 14, 19, 29, 56, 57, 58, 65, 82
UW Health/Physicians-East Clinic: 25
UW Health/Physicians-East Towne Clinic: 6, 20
UW Health/Physicians-Fitchburg Clinic: 48
UW Health/Physicians-Kidney Clinic: 40, 47, 48
UW Health/Physicians-Meadowood Clinic: 50, 56
UW Health/Physicians-Monona Clinic: 31
UW Health/Physicians-Odana Clinic: 3, 6, 60
UW Health/Physicians-Princeton Therapy East: 6, 20
UW Health/Physicians-Princeton Therapy West: 6
UW Health/Physicians-Psychiatric Clinic: 3, 6, 60
UW Health/Physicians-Rehabilitation Clinic: 60, 61
UW Health/Physicians-Research Park Clinic: 2, 6
UW Health/Physicians-South Park Street Clinics: 5, 6, 8, 12, 47, 53
UW Health/Physicians-University Station Clinic: 2, 14, 15, 28, 56, 57, 60, 61
UW Health/Physicians-West Clinic: 6, 8
UW Health/Physicians-West Towne Clinic: 6, 14, 15, 65

Hospitals:

Central Wisconsin Center: 22
Mendota Mental Health Institute: 22

Meriter Hospital and Clinics: 4, 5, 6, 8, 12, 27, 47, 53
St. Mary's Hospital and Clinics: 4, 5, 12, 27, 47
UW Hospital and Clinics: 2, 8, 28, 38, 53, 80
Veterans Administration Hospital: 2, 8, 28, 38, 53, 80

Libraries:

Alicia Ashman Branch: 6, 8, 15, 62
Hawthorne Branch: 4, 6
Lakeview Branch: 21, 22, 24, 29
Madison Central Library: 2, 3, 4, 5, 6, 8, 12, 14, 15, 19, 27, 29, 47, 56, 57, 58, 60, 61, 65
Meadowridge Branch: 50, 56
Middleton Library: 60, 61
Monona Library: No service
Monroe Street Branch: 3, 58
Pinney Branch: 31, 37, 38
Sequoya Branch: 6
South Madison Branch: 5, 12, 47, 53
UW Memorial Library: 4, 5, 6, 29, 80, 81, 82

Major Buildings/Employment Centers:

Alliant Energy Center/Coliseum: 5, 12
Alliant Energy Headquarters: 25
American Center Office Park: 25
American Family Insurance Headquarters: 25
American Family Insurance-Walbridge Avenue: 33
Camp Randall Stadium/Field House: 2, 3, 6, 8, 14, 19, 56, 57, 58, 65
Capitol Square/State Capitol Building: 1, 2, 3, 4, 5, 6, 8, 12, 14, 15, 19, 25, 27, 29, 37, 38, 47, 56, 57, 58, 60, 61, 65
Community Action Coalition: 6, 20, 34
Convention & Visitors Bureau: 6, 14, 15, 56, 57
CUNA Credit Union Headquarters: 6, 14, 62, 65
Dane County Human Services: 21, 22
Dane County Job Center: 2, 22, 28
Dane County Regional Airport: 24
Department of Agriculture, Trade & Consumer Protection: 39
Department of Motor Vehicles-East: 6, 20, 34
Department of Motor Vehicles-West: 2, 8, 14, 15, 28, 56, 57, 60, 61
Department of Revenue: 5, 12
Epic Systems Headquarters: 55
Fitchburg City Hall: No service
Genesis Enterprise Center: 5, 42
Greenway Center Office Park: 15, 61, 62
High Crossing Office Park: 6
Hill Farms State Transportation Building: 2, 8, 14, 15, 28, 56, 57, 60, 61
Kohl Center: 5, 6, 8, 12, 27, 47, 53, 82
Madison City-County Building: 1, 3, 4, 37, 38, 56, 57
Madison Municipal Building: 1, 3, 4, 37, 38, 56, 57
Madison Newspapers: 4, 47
Madison Town Hall: 4, 47
Memorial Union: 4, 5, 6, 29, 80, 81, 82
Middleton Business Park: 61, 62
Middleton City Hall: 60, 61
Monona Terrace: 1, 3, 4, 37, 38, 56, 57
Old Sauk Trails Office Park: 8, 15, 62
Post Office-(Milwaukee Street): 3, 5, 9, 14, 15, 17, 30, 31, 32, 33, 34, 39
Social Security Administration: 6, 60
Stewart Street Industrial Park: 48
University Research Park: 2, 6, 53
UW Transportation Services (WARF Bldg.): 2, 8, 28, 37, 38, 53, 80
Valley Packaging Industries: 48
WPS Insurance Headquarters: 12, 41, 43

Popular Destinations continued....

To Get Here

Take These Routes

Parks:

Breese Stevens Field: 6, 14, 15, 56, 57
Elver Park: 50, 58
Garner Park: 2, 6, 14, 62, 65
Goodman Park: 5, 12
Hiestand Park: 14, 15, 30, 32, 33
Hoyt Park: 8
James Madison Park: 2, 5, 9, 27, 28, 81
Marshall Park: 60
Middleton Public Pool: 60
Olbrich Park & Gardens: 3, 31, 37, 38
Olin-Turville Park: 5, 12
Owen Park: 8, 15
Sycamore Park: 30
Tenney Park: 2, 5, 9, 27, 28
UW Arboretum: 3, 4, 18, 19, 27, 47, 58
Vilas Park & Zoo: 3, 4, 27, 58
Warner Park & Stadium: 21, 22, 24

Schools:

Black Hawk Middle/Gompers Elementary: 21, 27, 29, 91
Chavez Elementary: 56, 57
Cherokee Middle: 18, 19, 90
Crestwood Elementary: 8, 15
Doyle Administration Building-MMMSD: 8, 12, 27, 82
Eagle School: 48
East High: 4, 5, 6, 9, 14, 15, 25, 27, 29, 56, 57, 91
Elm Lawn Elementary: 60, 61
Elvehjem Elementary: 15, 32
Edgewood School: 3, 58
Emerson Elementary: 5, 9, 27
Falk Elementary: 51, 57, 58
Frank Allis Elementary: 31, 37, 38
Franklin Elementary: 5, 12
Glendale Elementary: 38
Hamilton Middle/Van Hise Elementary: 65, 90
Hawthorne Elementary: 6, 20, 34
Hoyt School-MSCR: 8, 90
Huegel Elementary: 51, 56
Kennedy Elementary: 15, 32
Kromrey Middle: 60
LaFollette High: 31, 38, 93
Lake View Elementary: 21, 24, 27, 29
Lapham Elementary: 2, 5, 6, 9, 14, 15, 25, 27, 28, 29, 56, 57
Leopold Elementary: 40, 47
Lincoln Elementary: 4, 18, 40, 47, 48
Lindbergh Elementary: 21, 22, 27
Lowell Elementary: 3, 37, 38
Memorial High/Jefferson Middle: 6, 14, 60, 62, 65, 92
Mendota Elementary: 21, 22, 29
Middleton High: 60, 61
Midvale Elementary: 6
Monona Grove High: 31
Muir Elementary: 14, 60, 62, 65
Nichols Elementary: 31
Northside Elementary: 60
O'Keefe Middle/Marquette Elementary: 3, 4, 37, 38, 91
Randall Elementary: 3, 6, 58, 82

Sandburg Elementary: 6
Sauk Trail Elementary: 60, 61
Sennett Middle: 31, 38, 93
Shabazz High/Sherman Middle: 22, 91
Shorewood Elementary: 2, 14, 15, 28, 56, 57, 60, 61
Spring Harbor Middle: 8, 60, 61
Stephens Elementary: 2, 6, 14, 62, 65
Thoreau Elementary: 19
Toki Middle/Orchard Ridge Elementary: 50, 56, 92
West High: 6, 19, 53, 65, 90
Whitehorse Middle/Schenk Elementary: 3, 31, 38, 93
Wingra School: 3, 19, 58
Wright Middle: 4, 47

Shopping Malls/Stores:



East Towne Mall: 6, 20, 30
Greenway Station: 8, 15, 61, 62
Hilldale Mall: 2, 8, 14, 15, 28, 56, 57, 60, 61
Home Depot-East: 6, 20
Home Depot-West: 18, 19, 56
Market Square: 6, 60
Menard's-East: 20
Menard's-West: 6
Prairie Towne Center: 6, 8
Shopko-Aberg Avenue: 17, 20
Shopko-East Towne: 6, 20
Shopko-South Towne: 12, 41, 43
Shopko-West Towne: 6, 14, 15
South Towne Mall: 12, 41, 43
State Street Mall: 1, 2, 3, 4, 5, 6, 8, 9, 12, 14, 15, 19, 25, 27, 28, 29, 47, 56, 57, 58, 60, 61, 65, 81, 82
Target-East: 6, 30
Target-West: 6, 8
Wal-Mart-East: 30
Wal-Mart-West: 6
West Towne Mall: 6, 14, 15
Westgate Mall: 3, 18, 50, 51, 56, 57, 58
Yarmouth Crossing: 48

Theaters:



Barrymore Theater: 3, 4, 37, 38
Bartell Community Theater: 2, 3, 4, 5, 6, 8, 12, 14, 15, 19, 25, 27, 29, 47, 56, 57, 58, 60, 61, 65
Eastgate Cinemas: 6
Hilldale Cinemas: 2, 14, 28, 56, 57, 60, 61
Market Square Cinemas: 6, 60
Orpheum Theater: 2, 3, 4, 5, 6, 12, 14, 15, 19, 25, 27, 29, 47, 56, 57, 58, 60, 61, 65
Overture Center: 2, 3, 4, 5, 6, 12, 14, 15, 19, 25, 27, 29, 47, 56, 57, 58, 60, 61, 65
Point Cinemas: 6
South Towne Cinemas: 12, 41, 43
Star Cinemas: No service
University Square Cinemas: 1, 2, 3, 4, 5, 6, 9, 12, 14, 15, 19, 27, 28, 29, 37, 38, 47, 53, 56, 57, 58, 60, 61, 65, 82
Vilas Hall/Mitchell Theater: 1, 2, 3, 4, 5, 6, 8, 9, 12, 14, 15, 19, 27, 28, 29, 37, 38, 47, 53, 56, 57, 58, 60, 61, 65, 80, 82
Wisconsin Union Theater: 4, 5, 6, 29, 80, 81, 82

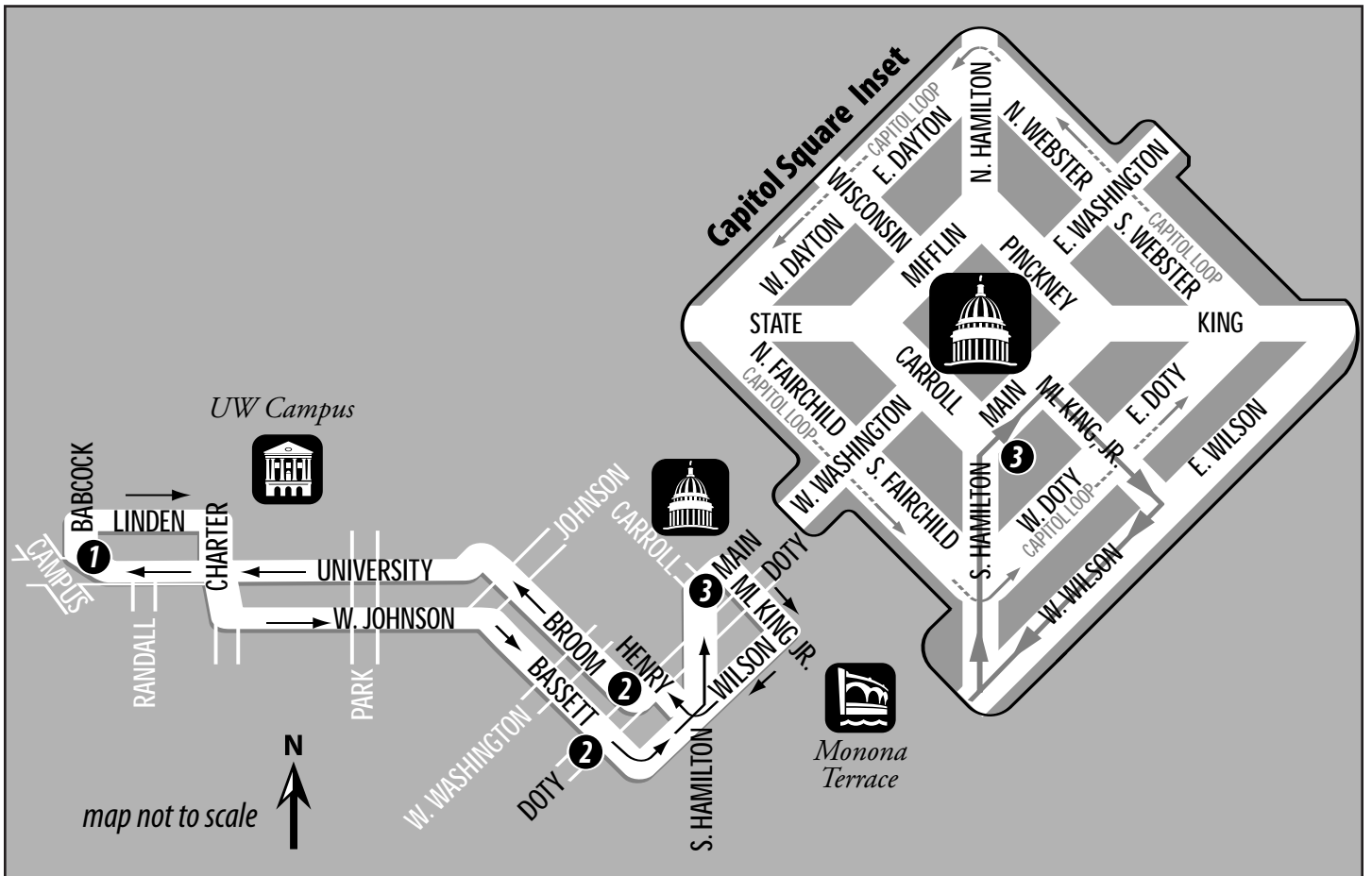
Route 1

1 Weekday– Capitol Square to UW Campus

				
Comes From Route	Main St. and Carroll St.	Broom St. and Doty St.	Babcock Dr. and Linden Dr.	Becomes Route
	3	2	1	
14	9:05	9:09	9:19	1
1	9:40	9:44	9:54	1
1	10:10	10:14	10:24	1
1	10:40	10:44	10:54	1
1	11:10	11:14	11:24	1
1	11:40	11:44	11:54	1
1	12:10	12:14	12:24	1
1	12:40	12:44	12:54	1
1	1:10	1:14	1:24	1
1	1:40	1:44	1:54	1
1	2:10	2:14	2:24	1

1 Weekday– UW Campus to Capitol Square

				
Comes From Route	Babcock Dr. and Linden Dr.	Bassett St. and Doty St.	Main St. and Carroll St.	Becomes Route
	1	2	3	
1	9:28	9:35	9:40	1
1	9:58	10:05	10:10	1
1	10:28	10:35	10:40	1
1	10:58	11:05	11:10	1
1	11:28	11:35	11:40	1
1	11:58	12:05	12:10	1
1	12:28	12:35	12:40	1
1	12:58	1:05	1:10	1
1	1:28	1:35	1:40	1
1	1:58	2:05	2:10	1
1	2:28	2:35	2:40	G



WEEKDAY

Effective August 28, 2005

Route 2

2 Weekdays – West Transfer Point to North Transfer Point



Comes From Route	West Transfer Point	Regent St. and Rosa Rd.	Hill Farms State Trans. Bldg.	Highland Ave. and University Hospital	Campus Dr. and Randall Ave.	Main St. and Carroll St.	E. Johnson St. and Ingersoll St.	Fordem Ave. and McGuire St.*	Sherman Ave. and Sherman Terrace**	North Transfer Point	Becomes Route
	1	2	3	4	5	6	7	8	9	10	
G	-:-	-:-	5:25	5:31	5:36	5:42	5:48	5:52	-:-	5:56	27
18	5:43	-:-	5:49	5:56	6:01	6:10	6:16	-:-	6:19	6:25	2
57	6:00	-:-	6:06	6:14	6:19	6:29	6:35	6:40	-:-	6:45	22
57	6:30	-:-	6:36	6:44	6:49	6:59	7:05	-:-	7:08	7:14	22
50	7:00	-:-	7:08	7:17	7:22	7:37	7:44	7:49	-:-	7:54	20
50	7:30	-:-	7:38	7:47	7:52	8:07	8:14	-:-	8:17	8:24	20
50	8:00	-:-	8:08	8:17	8:22	8:37	8:44	8:49	-:-	8:54	20
2	8:30	-:-	8:38	8:47	8:52	9:07	9:14	-:-	9:17	9:24	20
50	9:00	-:-	9:08	9:17	9:22	9:37	9:44	9:49	-:-	9:54	20
50	9:30	-:-	9:37	9:45	9:50	10:07	10:14	-:-	10:17	10:24	20
51	10:00	-:-	10:07	10:15	10:20	10:37	10:44	10:49	-:-	10:54	20
50	10:30	-:-	10:37	10:45	10:50	11:07	11:14	-:-	11:17	11:24	20
51	11:00	-:-	11:07	11:15	11:20	11:37	11:44	11:49	-:-	11:54	20
50	11:30	-:-	11:37	11:45	11:50	12:07	12:14	-:-	12:17	12:24	20
51	12:00	-:-	12:07	12:15	12:20	12:37	12:44	12:49	-:-	12:54	20
50	12:30	-:-	12:37	12:45	12:50	1:07	1:14	-:-	1:17	1:24	20
51	1:00	-:-	1:07	1:15	1:20	1:37	1:44	1:49	-:-	1:54	20
50	1:30	-:-	1:37	1:45	1:50	2:07	2:14	-:-	2:17	2:24	20
51	2:00	-:-	2:07	2:15	2:20	2:37	2:44	2:49	-:-	2:54	20
50	2:30	-:-	2:37	2:45	2:50	3:07	3:14	-:-	3:17	3:24	20
51	3:00	-:-	3:07	3:16	3:21	3:37	3:45	-:-	3:48	3:55	20
50	3:30	-:-	3:37	3:46	3:51	4:07	4:15	-:-	4:18	4:25	20
50	4:00	-:-	4:07	4:16	4:21	4:37	4:45	-:-	4:48	4:55	20
50	4:30	-:-	4:37	4:46	4:51	5:07	5:15	-:-	5:18	5:25	20
50	5:00	-:-	5:07	5:16	5:21	5:37	5:45	-:-	5:48	5:55	20
50	5:30	-:-	5:37	5:46	5:51	6:07	6:15	-:-	6:18	6:25	20
50	6:00	-:-	6:07	6:15	6:20	6:37	6:44	6:49	-:-	6:53	20
50	6:30	-:-	6:37	6:45	6:50	7:07	7:14	-:-	7:17	7:23	20
50	7:00	-:-	7:07	7:15	7:20	7:37	7:44	7:49	-:-	7:53	20
50	7:30	-:-	7:37	7:45	7:50	8:07	8:14	-:-	8:17	8:23	20
51	8:00	-:-	8:06	8:13	8:18	8:37	8:44	8:48	-:-	8:53	20
50	8:30	-:-	8:36	8:43	8:48	9:07	9:14	-:-	9:17	9:23	20
51	9:00	-:-	9:06	9:13	9:18	9:37	9:44	9:48	-:-	9:53	20
50	9:30	-:-	9:36	9:43	9:48	10:07	10:14	-:-	10:17	10:23	20
51	10:00	-:-	10:06	10:13	10:18	10:37	10:44	10:48	-:-	10:53	4
50	10:30	-:-	10:36	10:43	10:48	11:07	11:14	-:-	11:17	11:23	22
51	11:00	-:-	11:06	11:13	11:18	11:37	11:44	11:48	-:-	11:53	21
50	11:30	-:-	11:36	11:43	11:48	11:58	12:04	-:-	12:07	12:12	G

* Via Fordem Avenue
 ** Via Sherman Avenue

WEEKDAY






Effective August 28, 2005

SEE MAP ON PAGE 22

Light Type=AM Bold Type=PM G=garage

Route 2

2 Weekdays – North Transfer Point to West Transfer Point

											
Comes From Route	North Transfer Point	Sherman Ave. and Sherman Terrace**	Fordem Ave. and McGuire St.*	Gorham St. and Ingersoll St.	Mifflin St. and Pinckney St.	University Ave. and Park St.	Highland Ave. and University Hospital	Hill Farms State Trans. Bldg.	Regent St. and Rosa Rd.	West Transfer Point	Becomes Route
	10	9	8	7	6	5	4	3	2	1	
G	5:20	5:25	--	5:27	5:32	5:38	5:44	5:51	--	5:57	50
G	6:00	6:06	--	6:09	6:16	6:22	6:29	6:37	--	6:44	57
2	6:30	6:36	--	6:39	6:46	6:52	6:59	7:07	--	7:14	50
G	7:00	7:08	--	7:11	7:18	7:26	7:34	7:43	--	7:50	57
20	7:30	7:38	--	7:41	7:48	7:56	8:04	8:13	--	8:20	2
20	8:00	8:08	--	8:11	8:18	8:26	8:34	8:43	--	8:50	50
20	8:30	8:38	--	8:41	8:48	8:56	9:04	9:13	--	9:20	51
20	9:00	9:08	--	9:11	9:18	9:26	9:34	9:43	--	9:50	50
20	9:30	--	9:35	9:40	9:48	9:56	10:04	10:13	--	10:20	51
20	10:00	10:07	--	10:10	10:18	10:26	10:34	10:43	--	10:50	50
20	10:30	--	10:35	10:40	10:48	10:56	11:04	11:13	--	11:20	51
20	11:00	11:07	--	11:10	11:18	11:26	11:34	11:43	--	11:50	50
20	11:30	--	11:35	11:40	11:48	11:56	12:04	12:13	--	12:20	51
20	12:00	12:07	--	12:10	12:18	12:26	12:34	12:43	--	12:50	50
20	12:30	--	12:35	12:40	12:48	12:56	1:04	1:13	--	1:20	51
20	1:00	1:07	--	1:10	1:18	1:26	1:34	1:43	--	1:50	50
20	1:30	--	1:35	1:40	1:48	1:56	2:04	2:13	--	2:20	51
20	2:00	2:07	--	2:10	2:18	2:26	2:34	2:43	--	2:50	50
20	2:30	--	2:35	2:40	2:48	2:56	3:04	3:13	--	3:20	50
20	3:00	3:07	--	3:10	3:18	3:27	3:35	3:44	--	3:52	50
20	3:30	--	3:35	3:40	3:48	3:57	4:05	4:14	--	4:22	50
20	4:00	4:07	--	4:10	4:18	4:27	4:35	4:44	--	4:52	50
20	4:30	--	4:35	4:40	4:48	4:57	5:05	5:14	--	5:22	50
20	5:00	5:07	--	5:10	5:18	5:27	5:35	5:44	--	5:52	50
20	5:30	--	5:35	5:40	5:48	5:57	6:05	6:14 S	--	6:24	50
20	6:00	6:07	--	6:10	6:18	6:25	6:33	6:42 S	--	6:51	50
20	6:30	--	6:35	6:40	6:48	6:55	7:03	7:12 S	--	7:21	51
20	7:00	7:07	--	7:10	7:18	7:25	7:33	7:42 S	--	7:51	50
20	7:30	--	7:35	7:40	7:48	7:55	8:03	8:12 S	--	8:21	51
20	8:00	8:06	--	8:09	8:18	8:25	8:33	8:41 S	--	8:50	50
20	8:30	--	8:34	8:39	8:48	8:55	9:03	9:11 S	--	9:20	51
20	9:00	9:06	--	9:09	9:18	9:25	9:33	9:41 S	--	9:50	50
20	9:30	--	9:34	9:39	9:48	9:55	10:03	10:11 S	--	10:20	51
22	10:00	10:06	--	10:09	10:18	10:25	10:33	10:41 S	--	10:50	50
20	10:30	--	10:34	10:39	10:48	10:55	11:03	11:11 S	--	11:20	51
20	11:00	11:06	--	11:09	11:28	11:35	11:42	11:48	--	11:53	50
20	11:30	--	11:35	11:38	11:44	11:50	11:56	12:02	--	--	G

- * Via Fordem Avenue
- ** Via Sherman Avenue
- S Via Science Drive

WEEKDAY

Effective August 28, 2005

SEE MAP ON PAGE 22

Route 2

2 Saturday – West Transfer Point to North Transfer Point



Comes From Route	Depart West Transfer Point	Regent St. and Rosa Rd.	Hill Farms State Trans. Bldg.	Highland Ave. and University Hospital	Campus Dr. and Randall Ave.	Main St. and Carroll St.	E. Johnson St. and Ingersoll St.	Fordem Ave. and McGuire St.*	Sherman Ave. and Sherman Terrace**	North Transfer Point	Becomes Route
	1	2	3	4	5	6	7	8	9	10	
G	6:38	6:42	6:47	6:55	7:00	7:10	7:16	-:-	7:19	7:25	22
50	7:30	7:35	7:40	7:48	7:53	8:07	8:14	-:-	8:17	8:24	22
50	8:30	8:35	8:40	8:48	8:53	9:07	9:14	-:-	9:17	9:24	22
G	9:00	9:05	9:10	9:17	9:22	9:31	9:38	9:43	-:-	9:48	-
50	9:30	9:35	9:40	9:48	9:53	10:07	10:14	-:-	10:17	10:24	22
3	10:00	10:05	10:10	10:17	10:22	10:31	10:38	10:43	-:-	10:48	-
50	10:30	10:35	10:40	10:48	10:53	11:07	11:14	-:-	11:17	11:24	22
3	11:00	11:05	11:10	11:17	11:22	11:31	11:38	11:43	-:-	11:48	-
50	11:30	11:35	11:40	11:48	11:53	12:07	12:14	-:-	12:17	12:24	22
3	12:00	12:05	12:10	12:17	12:22	12:31	12:38	12:43	-:-	12:48	-
50	12:30	12:35	12:40	12:48	12:53	1:07	1:14	-:-	1:17	1:24	22
3	1:00	1:05	1:10	1:17	1:22	1:31	1:38	1:43	-:-	1:48	-
50	1:30	1:35	1:40	1:48	1:53	2:07	2:14	-:-	2:17	2:24	22
3	2:00	2:05	2:10	2:17	2:22	2:31	2:38	2:43	-:-	2:48	-
50	2:30	2:35	2:40	2:48	2:53	3:07	3:14	-:-	3:17	3:24	22
3	3:00	3:05	3:10	3:17	3:22	3:31	3:38	3:43	-:-	3:48	-
50	3:30	3:35	3:40	3:48	3:53	4:07	4:14	-:-	4:17	4:24	22
3	4:00	4:05	4:10	4:17	4:22	4:31	4:38	4:43	-:-	4:48	G
50	4:30	4:35	4:40	4:48	4:53	5:07	5:14	-:-	5:17	5:24	22
3	5:00	5:05	5:10	5:17	5:22	5:31	5:38	5:43	-:-	5:48	G
50	5:30	5:35	5:40	5:48	5:53	6:07	6:14	-:-	6:17	6:24	22
50	6:30	6:34	6:39	6:46	6:51	7:08	7:15	-:-	7:18	7:24	22
50	7:30	7:34	7:39	7:46	7:51	8:08	8:15	-:-	8:18	8:24	22
50	8:30	8:34	8:39	8:46	8:51	9:08	9:15	-:-	9:18	9:24	22
50	9:30	9:34	9:39	9:46	9:51	10:08	10:15	-:-	10:18	10:24	22
50	10:30	10:34	10:38	10:45	10:49	10:58	11:05	-:-	11:08	11:13	G

* Via Fordem Avenue
 ** Via Sherman Avenue

SATURDAY






Effective August 28, 2005

SEE MAP ON PAGE 22

Light Type=AM Bold Type=PM G=garage

Route 2

2 Saturday – North Transfer Point to West Transfer Point

												
Comes From Route	North Transfer Point	Sherman Ave. and Sherman Terrace**	Fordem Ave. and McGuire St.*	Gorham St. and Ingersoll St.	Mifflin St. and Pinckney St.	University Ave. and Park St.	Highland Ave. and University Hospital	Hill Farms State Trans. Bldg.	Regent St. and Rosa Rd.	West Transfer Point	Becomes Route	
	10	9	8	7	6	5	4	3	2	1		
22	7:00	7:07	-:-	7:10	7:18	7:26	7:34	7:43	7:47	7:53	50	
22	8:00	8:07	-:-	8:10	8:18	8:26	8:34	8:43	8:47	8:53	50	
G	8:30	-:-	8:35	8:40	8:48	8:56	9:04	9:13	9:17	9:23	3	
22	9:00	9:07	-:-	9:10	9:18	9:26	9:34	9:43	9:47	9:53	50	
-	9:30	-:-	9:35	9:40	9:48	9:56	10:04	10:13	10:17	10:23	3	
22	10:00	10:07	-:-	10:10	10:18	10:26	10:34	10:43	10:47	10:53	50	
-	10:30	-:-	10:35	10:40	10:48	10:56	11:04	11:13	11:17	11:23	3	
22	11:00	11:07	-:-	11:10	11:18	11:26	11:34	11:43	11:47	11:53	50	
-	11:30	-:-	11:35	11:40	11:48	11:56	12:04	12:13	12:17	12:23	3	
22	12:00	12:07	-:-	12:10	12:18	12:26	12:34	12:43	12:47	12:53	50	
-	12:30	-:-	12:35	12:40	12:48	12:56	1:04	1:13	1:17	1:23	3	
22	1:00	1:07	-:-	1:10	1:18	1:26	1:34	1:43	1:47	1:53	50	
-	1:30	-:-	1:35	1:40	1:48	1:56	2:04	2:13	2:17	2:23	3	
22	2:00	2:07	-:-	2:10	2:18	2:26	2:34	2:43	2:47	2:53	50	
-	2:30	-:-	2:35	2:40	2:48	2:56	3:04	3:13	3:17	3:23	3	
22	3:00	3:07	-:-	3:10	3:18	3:26	3:34	3:43	3:47	3:53	50	
-	3:30	-:-	3:35	3:40	3:48	3:56	4:04	4:13	4:17	4:23	3	
22	4:00	4:07	-:-	4:10	4:18	4:26	4:34	4:43	4:47	4:53	50	
-	4:30	-:-	4:35	4:40	4:48	4:56	5:04	5:13	5:17	5:23	G	
22	5:00	5:07	-:-	5:10	5:18	5:26	5:34	5:43	5:47	5:53	50	
22	6:00	6:06	-:-	6:09	6:19	6:26	6:34	6:42	6:46	6:52	50	
22	7:00	7:06	-:-	7:09	7:19	7:26	7:34	7:42	7:46	7:52	50	
22	8:00	8:06	-:-	8:09	8:19	8:26	8:34	8:42	8:46	8:52	50	
22	9:00	9:06	-:-	9:09	9:19	9:26	9:34	9:42	9:46	9:52	50	
22	10:00	10:05	-:-	10:08	10:14	10:20	10:25	10:31	10:34	10:40	G	
20	10:30	10:35	-:-	10:38	10:44	10:50	10:55	11:01	-:-	-:-	G	

* Via Fordem Avenue
 ** Via Sherman Avenue

SATURDAY

Effective August 28, 2005

Route 2

2 Sunday – West Transfer Point to North Transfer Point



Comes From Route	West Transfer Point	Regent St. and Rosa Rd.	Hill Farms State Trans. Bldg.	Highland Ave. and University Hospital	Campus Dr. and Randall Ave.	Main St. and Carroll St.	E. Johnson St. and Ingersoll St.	Fordem Ave. and McGuire St.*	Sherman Ave. and Sherman Terrace**	North Transfer Point	Becomes Route
	1	2	3	4	5	6	7	8	9	10	
50	7:30	7:35	7:40	7:48	7:53	8:07	8:14	-:-	8:17	8:24	22
50	8:30	8:35	8:40	8:48	8:53	9:07	9:14	-:-	9:17	9:24	22
G	9:00	9:05	9:10	9:17	9:22	9:31	9:38	9:43	-:-	9:48	-
50	9:30	9:35	9:40	9:48	9:53	10:07	10:14	-:-	10:17	10:24	22
3	10:00	10:05	10:10	10:17	10:22	10:31	10:38	10:43	-:-	10:48	-
50	10:30	10:35	10:40	10:48	10:53	11:07	11:14	-:-	11:17	11:24	22
3	11:00	11:05	11:10	11:17	11:22	11:31	11:38	11:43	-:-	11:48	-
50	11:30	11:35	11:40	11:48	11:53	12:07	12:14	-:-	12:17	12:24	22
3	12:00	12:05	12:10	12:17	12:22	12:31	12:38	12:43	-:-	12:48	-
50	12:30	12:35	12:40	12:48	12:53	1:07	1:14	-:-	1:17	1:24	22
3	1:00	1:05	1:10	1:17	1:22	1:31	1:38	1:43	-:-	1:48	-
50	1:30	1:35	1:40	1:48	1:53	2:07	2:14	-:-	2:17	2:24	22
3	2:00	2:05	2:10	2:17	2:22	2:31	2:38	2:43	-:-	2:48	-
50	2:30	2:35	2:40	2:48	2:53	3:07	3:14	-:-	3:17	3:24	22
3	3:00	3:05	3:10	3:17	3:22	3:31	3:38	3:43	-:-	3:48	-
50	3:30	3:35	3:40	3:48	3:53	4:07	4:14	-:-	4:17	4:24	22
3	4:00	4:05	4:10	4:17	4:22	4:31	4:38	4:43	-:-	4:48	G
50	4:30	4:35	4:40	4:48	4:53	5:07	5:14	-:-	5:17	5:24	22
3	5:00	5:05	5:10	5:17	5:22	5:31	5:38	5:43	-:-	5:48	G
50	5:30	5:35	5:40	5:48	5:53	6:07	6:14	-:-	6:17	6:24	22
50	6:30	6:34	6:39	6:46	6:51	7:08	7:15	-:-	7:18	7:24	22
50	7:30	7:34	7:39	7:46	7:51	8:08	8:15	-:-	8:18	8:24	22
50	8:30	8:34	8:39	8:46	8:51	9:08	9:15	-:-	9:18	9:24	22
50	9:30	9:34	9:39	9:46	9:51	10:08	10:15	-:-	10:18	10:24	G

* Via Fordem Avenue
 ** Via Sherman Avenue






Effective January 20, 2004

SEE MAP ON PAGE 22

Light Type=AM Bold Type=PM G=garage

Route 2

2 Sunday – North Transfer Point to West Transfer Point

											
Comes From Route	North Transfer Point	Sherman Ave. and Sherman Terrace**	Fordem Ave. and McGuire St.*	Gorham St. and Ingersoll St.	Mifflin St. and Pinckney St.	University Ave. and Park St.	Highland Ave. and University Hospital	Hill Farms State Trans. Bldg.	Regent St. and Rosa Rd.	West Transfer Point	Becomes Route
	10	9	8	7	6	5	4	3	2	1	
G	7:00	7:07	--	7:10	7:18	7:26	7:34	7:43	7:47	7:53	50
22	8:00	8:07	--	8:10	8:18	8:26	8:34	8:43	8:47	8:53	50
G	8:30	--	8:35	8:40	8:48	8:56	9:04	9:13	9:17	9:23	3
22	9:00	9:07	--	9:10	9:18	9:26	9:34	9:43	9:47	9:53	50
-	9:30	--	9:35	9:40	9:48	9:56	10:04	10:13	10:17	10:23	3
22	10:00	10:07	--	10:10	10:18	10:26	10:34	10:43	10:47	10:53	50
-	10:30	--	10:35	10:40	10:48	10:56	11:04	11:13	11:17	11:23	3
22	11:00	11:07	--	11:10	11:18	11:26	11:34	11:43	11:47	11:53	50
-	11:30	--	11:35	11:40	11:48	11:56	12:04	12:13	12:17	12:23	3
22	12:00	12:07	--	12:10	12:18	12:26	12:34	12:43	12:47	12:53	50
-	12:30	--	12:35	12:40	12:48	12:56	1:04	1:13	1:17	1:23	3
22	1:00	1:07	--	1:10	1:18	1:26	1:34	1:43	1:47	1:53	50
-	1:30	--	1:35	1:40	1:48	1:56	2:04	2:13	2:17	2:23	3
22	2:00	2:07	--	2:10	2:18	2:26	2:34	2:43	2:47	2:53	50
-	2:30	--	2:35	2:40	2:48	2:56	3:04	3:13	3:17	3:23	3
22	3:00	3:07	--	3:10	3:18	3:26	3:34	3:43	3:47	3:53	50
-	3:30	--	3:35	3:40	3:48	3:56	4:04	4:13	4:17	4:23	3
22	4:00	4:07	--	4:10	4:18	4:26	4:34	4:43	4:47	4:53	50
-	4:30	--	4:35	4:40	4:48	4:56	5:04	5:13	5:17	5:23	G
22	5:00	5:07	--	5:10	5:18	5:26	5:34	5:43	5:47	5:53	50
22	6:00	6:06	--	6:09	6:19	6:26	6:34	6:42	6:46	6:52	50
22	7:00	7:06	--	7:09	7:19	7:26	7:34	7:42	7:46	7:52	50
22	8:00	8:06	--	8:09	8:19	8:26	8:34	8:42	8:46	8:52	50
22	9:00	9:06	--	9:09	9:19	9:26	9:34	9:42	9:46	9:52	50
22	10:00	10:05	--	10:08	10:14	10:20	10:25	10:31	10:34	10:40	G

* Via Fordem Avenue
 ** Via Sherman Avenue

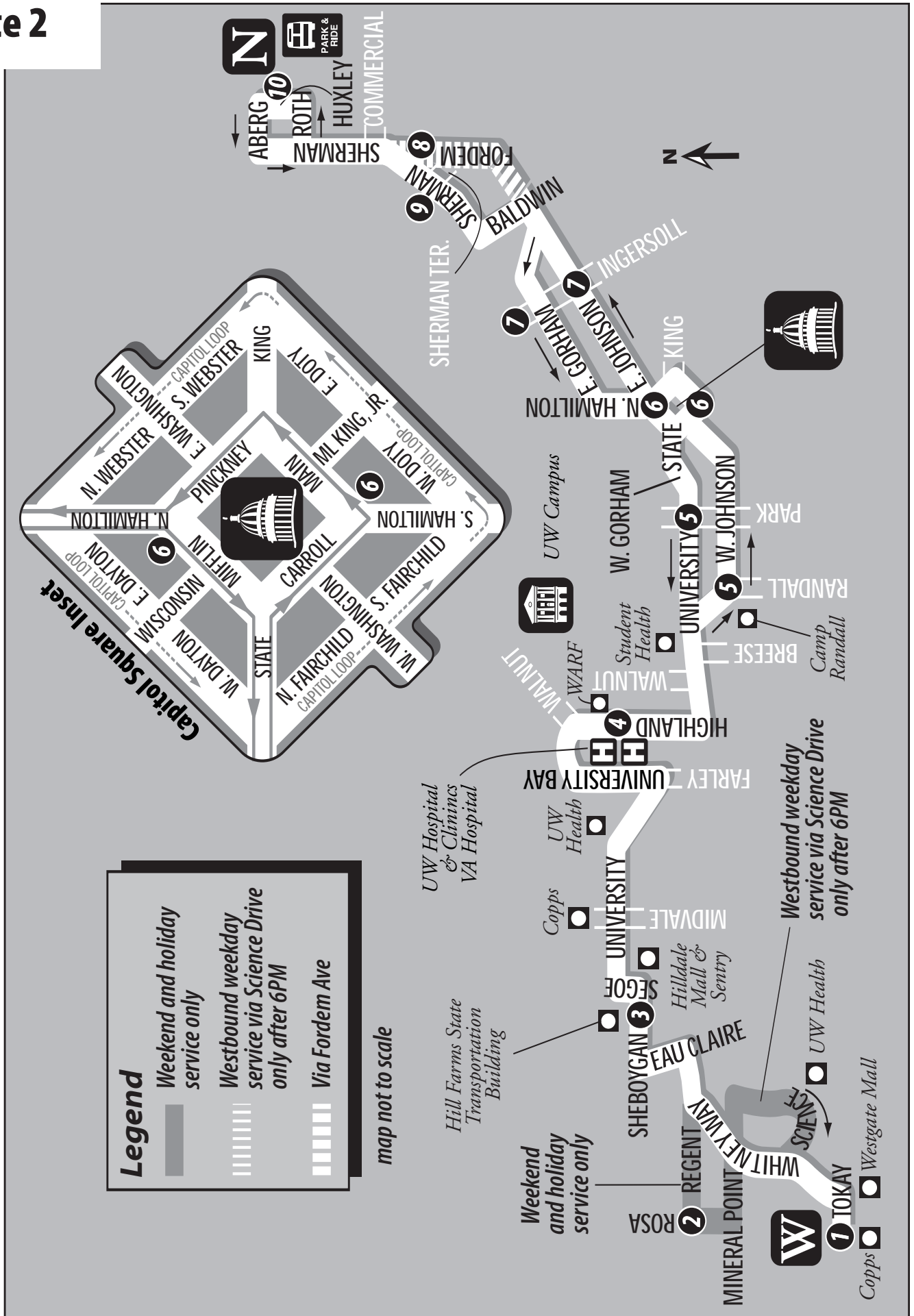
SUNDAY

Effective August 28, 2005

Light Type=AM Bold Type=PM G=garage






SEE MAP ON PAGE 22

Route 2



Route 2






2 Holiday – West Transfer Point to North Transfer Point

												
Comes From Route	West Transfer Point	Regent St. and Rosa Rd.	Hill Farms State Trans. Bldg.	Highland Ave. and University Hospital	Campus Dr. and Randall Ave.	Main St. and Carroll St.	E. Johnson St. and Ingersoll St.	Fordem Ave. and McGuire St.	Sherman Ave. and Sherman Terrace**	North Transfer Point	Becomes Route	
	1	2	3	4	5	6	7	8	9	10		
50	7:30	7:35	7:40	7:48	7:53	8:07	8:14	--	8:17	8:24	22	
50	8:30	8:35	8:40	8:48	8:53	9:07	9:14	--	9:17	9:24	22	
50	9:30	9:35	9:40	9:48	9:53	10:07	10:14	--	10:17	10:24	22	
50	10:30	10:35	10:40	10:48	10:53	11:07	11:14	--	11:17	11:24	22	
50	11:30	11:35	11:40	11:48	11:53	12:07	12:14	--	12:17	12:24	22	
50	12:30	12:35	12:40	12:48	12:53	1:07	1:14	--	1:17	1:24	22	
50	1:30	1:35	1:40	1:48	1:53	2:07	2:14	--	2:17	2:24	22	
50	2:30	2:35	2:40	2:48	2:53	3:07	3:14	--	3:17	3:24	22	
50	3:30	3:35	3:40	3:48	3:53	4:07	4:14	--	4:17	4:24	22	
50	4:30	4:35	4:40	4:48	4:53	5:07	5:14	--	5:17	5:24	22	
50	5:30	5:35	5:40	5:48	5:53	6:07	6:14	--	6:17	6:24	22	
50	6:30	6:34	6:39	6:46	6:51	7:08	7:15	--	7:18	7:24	G	

HOLIDAY

Route 2

2 Holiday – North Transfer Point to West Transfer Point

												
Comes From Route	North Transfer Point	Sherman Ave. and Sherman Terrace**	Fordem Ave. and McGuire St.	Gorham St. and Ingersoll St.	Mifflin St. and Pinckney St.	University Ave. and Park St.	Highland Ave. and University Hospital	Hill Farms State Trans. Bldg.	Regent St. and Rosa Rd.	West Transfer Point	Becomes Route	
	10	9	8	7	6	5	4	3	2	1		
G	7:00	7:07	--	7:10	7:18	7:26	7:34	7:43	7:47	7:53	50	
22	8:00	8:07	--	8:10	8:18	8:26	8:34	8:43	8:47	8:53	50	
22	9:00	9:07	--	9:10	9:18	9:26	9:34	9:43	9:47	9:53	50	
22	10:00	10:07	--	10:10	10:18	10:26	10:34	10:43	10:47	10:53	50	
22	11:00	11:07	--	11:10	11:18	11:26	11:34	11:43	11:47	11:53	50	
22	12:00	12:07	--	12:10	12:18	12:26	12:34	12:43	12:47	12:53	50	
22	1:00	1:07	--	1:10	1:18	1:26	1:34	1:43	1:47	1:53	50	
22	2:00	2:07	--	2:10	2:18	2:26	2:34	2:43	2:47	2:53	50	
22	3:00	3:07	--	3:10	3:18	3:26	3:34	3:43	3:47	3:53	50	
22	4:00	4:07	--	4:10	4:18	4:26	4:34	4:43	4:47	4:53	50	
22	5:00	5:07	--	5:10	5:18	5:26	5:34	5:43	5:47	5:53	50	
22	6:00	6:06	--	6:09	6:19	6:26	6:34	6:42	6:46	6:52	50	
22	7:00	7:06	--	7:09	7:19	7:26	7:34	7:42	7:46	7:52	G	

** Via Sherman Avenue

For service past the corner of Johnson Street and Fordem Avenue, see Route 5.

Effective August 28, 2005

SEE MAP ON PAGE 22

Route 3

3 Weekdays – West Transfer Point to East Transfer Point



Comes From Route	West Transfer Point	Monroe St. and Glenway St.	Campus Dr. and Randall Ave.	Main St. and Carroll St.	Jenifer St. and Ingersoll St.	Division St. and Oakridge Ave.*	Winnebago St. and Atwood Ave.**	East Transfer Point	Becomes Route
	1	2	3	5	6	7	8	9	
G	--	5:36	5:44	5:53	5:58	--	6:01	6:09	3
58	--	6:07 ^o	6:15	6:24	6:29	6:32	--	6:40	17
G	6:15	6:24	6:32	6:41	6:46	--	6:49	6:57	29
G	6:45	6:56	7:05	7:16	7:23	7:27	--	7:37	17
3	7:15	7:26	7:35	7:46	7:53	--	7:57	8:07	17
3	7:45	7:56	8:05	8:16	8:23	8:27	--	8:37	17
3	8:15	8:26	8:35	8:46	8:53	--	8:57	9:07	17
3	8:45	8:56	9:05	9:16	9:23	9:27	--	9:37	17
3	9:15	9:26	9:35	9:46	9:53	--	9:57	10:07	17
3	9:45	9:56	10:05	10:16	10:23	10:27	--	10:37	17
3	10:15	10:26	10:35	10:46	10:53	--	10:57	11:07	17
3	10:45	10:56	11:05	11:16	11:23	11:27	--	11:37	17
3	11:15	11:26	11:35	11:46	11:53	--	11:57	12:07	17
3	11:45	11:56	12:05	12:16	12:23	12:27	--	12:37	17
3	12:15	12:26	12:35	12:46	12:53	--	12:57	1:07	17
3	12:45	12:56	1:05	1:16	1:23	1:27	--	1:37	17
3	1:15	1:26	1:35	1:46	1:53	--	1:57	2:07	17
3	1:45	1:56	2:05	2:16	2:23	2:27	--	2:37	17
3	2:15	2:26	2:35	2:46	2:53	--	2:57	3:07	17
3	2:45	2:56	3:05	3:16	3:23	--	3:27	3:37	17
3	3:15	3:26	3:35	3:46	3:53	--	3:57	4:07	17
3	3:45	3:56	4:05	4:16	4:23	--	4:27	4:37	17
3	4:15	4:26	4:35	4:46	4:53	--	4:57	5:07	17
3	4:45	4:56	5:05	5:16	5:23	--	5:27	5:37	17
3	5:15	5:26	5:35	5:46	5:53	--	5:57	6:07	17
3	5:45	5:56	6:05	6:16	6:23	6:27	--	6:37	17
3	6:15	6:26	6:35	6:46	6:53	--	6:57	7:07	17
3	6:45	6:56	7:05	7:16	7:23	7:27	--	7:37	17
3	7:15	7:26	7:35	7:46	7:53	--	7:57	8:07	17
3	7:45	7:55	8:04	8:15	8:21	8:24	--	8:34	17
3	8:15	8:25	8:34	8:45	8:51	--	8:54	9:04	17
3	8:45	8:55	9:04	9:15	9:21	9:24	--	9:34	17
3	9:15	9:25	9:34	9:45	9:51	--	9:54	10:04	17
3	9:45	9:55	10:04	10:15	10:21	10:24	--	10:34	3
3	10:15	10:25	10:34	10:45	10:51	--	10:54	11:04	3
3	10:45	10:55	11:04	11:15	11:21	11:24	--	11:34	G
3	11:15	11:25	11:34	11:45	11:51	--	11:54	12:04	G

WEEKDAY

Effective January 20, 2004

* Via Division St.









** Via Winnebago St.

^o Trip starts as Route 58 and passes the corner of Odana Rd at Segoe Rd at 6:02 AM. See Route 58 map and schedule.

SEE MAP ON PAGE 28

Route 3

3 Weekdays – East Transfer Point to West Transfer Point

Comes From Route									Becomes Route
	East Transfer Point	Winnebago St. and Atwood Ave.**	Division St. and Oakridge Ave.*	Jenifer St. and Ingersoll St.	Mifflin St. and Pinckney St.	University Ave. and Park St.	Monroe St. and Glenway St.	West Transfer Point	
	9	8	7	6	5	4	2	1	
3	6:15	6:23	-:-	6:27	6:36	6:42	6:52	7:02	3
17	6:45	6:54	-:-	6:58	7:10	7:17	7:27	7:37	3
17	7:15	7:24	-:-	7:28	7:40	7:47	7:57	8:07	3
17	7:45	7:54	-:-	7:58	8:10	8:17	8:27	8:37	3
17	8:15	-:-	8:24	8:28	8:40	8:47	8:57	9:07	3
17	8:45	8:54	-:-	8:58	9:10	9:17	9:27	9:37	3
17	9:15	-:-	9:24	9:28	9:39	9:46	9:57	10:07	3
17	9:45	9:54	-:-	9:58	10:09	10:16	10:27	10:37	3
17	10:15	-:-	10:24	10:28	10:39	10:46	10:57	11:07	3
17	10:45	10:54	-:-	10:58	11:09	11:16	11:27	11:37	3
17	11:15	-:-	11:24	11:28	11:39	11:46	11:57	12:07	3
17	11:45	11:54	-:-	11:58	12:09	12:16	12:27	12:37	3
17	12:15	-:-	12:24	12:28	12:39	12:46	12:57	1:07	3
17	12:45	12:54	-:-	12:58	1:09	1:16	1:27	1:37	3
17	1:15	-:-	1:24	1:28	1:39	1:46	1:57	2:07	3
17	1:45	1:54	-:-	1:58	2:09	2:16	2:27	2:37	3
17	2:15	-:-	2:24	2:28	2:39	2:46	2:57	3:07	3
17	2:45	2:54	-:-	2:58	3:09	3:16	3:27	3:37	3
17	3:15	-:-	3:24	3:29	3:40	3:48	3:59	4:09	3
17	3:45	3:54	-:-	3:59	4:10	4:18	4:29	4:39	3
17	4:15	-:-	4:24	4:29	4:40	4:48	4:59	5:09	3
17	4:45	4:54	-:-	4:49	5:10	5:18	5:29	5:39	3
17	5:15	-:-	5:24	5:29	5:40	5:48	5:59	6:09	3
17	5:45	5:54	-:-	5:58	6:09	6:16	6:26	6:36	3
17	6:15	-:-	6:24	6:28	6:39	6:46	6:56	7:06	3
17	6:45	6:54	-:-	6:58	7:09	7:16	7:26	7:36	3
17	7:15	-:-	7:24	7:28	7:39	7:46	7:56	8:06	3
17	7:45	7:53	-:-	7:57	8:08	8:15	8:25	8:35	3
17	8:15	-:-	8:23	8:27	8:38	8:45	8:55	9:05	3
17	8:45	8:53	-:-	8:57	9:08	9:15	9:25	9:35	3
17	9:15	-:-	9:23	9:27	9:38	9:45	9:55	10:05	3
17	9:45	9:53	-:-	9:57	10:08	10:15	10:25	10:35	3
17	10:15	-:-	10:23	10:27	10:38	10:45	10:55	11:05	3
3	10:45	10:53	-:-	10:57	11:08	11:15	11:25	11:35	G
3	11:15	-:-	11:23	11:27	11:38	11:45	11:55	12:05	G

* Via Division St.

** Via Winnebago St.

WEEKDAY

Effective August 28, 2005

Light Type=AM Bold Type=PM G=garage

SEE MAP ON PAGE 28

Route 3



Comes From Route	West Transfer Point	Monroe St. and Glenway St.	Campus Dr. and Randall Ave.	Main St. and Carroll St.	Jenifer St. and Ingersoll St.	Division St. and Oakridge Ave.*	Winnebago St. and Atwood Ave.**	East Transfer Point	Becomes Route
	1	2	3	5	6	7	8	9	

3 Saturday – West Transfer Point to East Transfer Point

50	7:00	7:11	7:20	7:32	7:39	7:43	-:-	7:53	31
51	8:00	8:11	8:20	8:32	8:39	8:43	-:-	8:53	31
G	8:30	8:41	8:49	8:57	9:04	-:-	9:08	9:17	-
51	9:00	9:11	9:20	9:32	9:39	9:43	-:-	9:53	31
2	9:30	9:41	9:49	9:57	10:04	-:-	10:08	10:17	-
51	10:00	10:11	10:20	10:32	10:39	10:43	-:-	10:53	31
2	10:30	10:41	10:49	10:57	11:04	-:-	11:08	11:17	-
51	11:00	11:11	11:20	11:32	11:39	11:43	-:-	11:53	31
2	11:30	11:41	11:49	11:57	12:04	-:-	12:08	12:17	-
51	12:00	12:11	12:20	12:32	12:39	12:43	-:-	12:53	31
2	12:30	12:41	12:49	12:57	1:04	-:-	1:08	1:17	-
51	1:00	1:11	1:20	1:32	1:39	1:43	-:-	1:53	31
2	1:30	1:41	1:49	1:57	2:04	-:-	2:08	2:17	-
51	2:00	2:11	2:20	2:32	2:39	2:43	-:-	2:53	31
2	2:30	2:41	2:49	2:57	3:04	-:-	3:08	3:17	-
51	3:00	3:11	3:20	3:32	3:39	3:43	-:-	3:53	31
2	3:30	3:41	3:49	3:57	4:04	-:-	4:08	4:17	-
51	4:00	4:11	4:20	4:32	4:39	4:43	-:-	4:53	31
2	4:30	4:41	4:49	4:57	5:04	-:-	5:08	5:17	G
51	5:00	5:11	5:20	5:32	5:39	5:43	-:-	5:53	31
51	6:00	6:10	6:19	6:34	6:40	6:43	-:-	6:53	31
51	7:00	7:10	7:19	7:34	7:40	7:43	-:-	7:53	31
51	8:00	8:10	8:19	8:34	8:40	8:43	-:-	8:53	31
51	9:00	9:10	9:19	9:34	9:40	9:43	-:-	9:53	31
51	10:00	10:09	10:17	10:24	10:29	10:33	-:-	10:41	G

3 Sunday – West Transfer Point to East Transfer Point

G	7:00	7:11	7:20	7:32	7:39	7:43	-:-	7:53	31
51	8:00	8:11	8:20	8:32	8:39	8:43	-:-	8:53	31
G	8:30	8:41	8:49	8:57	9:04	-:-	9:08	9:17	-
51	9:00	9:11	9:20	9:32	9:39	9:43	-:-	9:53	31
2	9:30	9:41	9:49	9:57	10:04	-:-	10:08	10:17	-
51	10:00	10:11	10:20	10:32	10:39	10:43	-:-	10:53	31
2	10:30	10:41	10:49	10:57	11:04	-:-	11:08	11:17	-
51	11:00	11:11	11:20	11:32	11:39	11:43	-:-	11:53	31
2	11:30	11:41	11:49	11:57	12:04	-:-	12:08	12:17	-
51	12:00	12:11	12:20	12:32	12:39	12:43	-:-	12:53	31
2	12:30	12:41	12:49	12:57	1:04	-:-	1:08	1:17	-
51	1:00	1:11	1:20	1:32	1:39	1:43	-:-	1:53	31
2	1:30	1:41	1:49	1:57	2:04	-:-	2:08	2:17	-
51	2:00	2:11	2:20	2:32	2:39	2:43	-:-	2:53	31
2	2:30	2:41	2:49	2:57	3:04	-:-	3:08	3:17	-
51	3:00	3:11	3:20	3:32	3:39	3:43	-:-	3:53	31
2	3:30	3:41	3:49	3:57	4:04	-:-	4:08	4:17	-
51	4:00	4:11	4:20	4:32	4:39	4:43	-:-	4:53	31
2	4:30	4:41	4:49	4:57	5:04	-:-	5:08	5:17	G
51	5:00	5:11	5:20	5:32	5:39	5:43	-:-	5:53	31
51	6:00	6:10	6:19	6:34	6:40	6:43	-:-	6:53	31
51	7:00	7:10	7:19	7:34	7:40	7:43	-:-	7:53	31
51	8:00	8:10	8:19	8:34	8:40	8:43	-:-	8:53	31
51	9:00	9:10	9:19	9:34	9:40	9:43	-:-	9:53	31
51	10:00	10:09	10:17	10:24	10:29	10:33	-:-	10:41	G

* Via Division Street

** Via Winnebago Street

SEE MAP ON PAGE 28

Route 3



Comes From Route	East Transfer Point	Winnebago St. and Atwood Ave.**	Division St. and Oakridge Ave.*	Jenifer St. and Ingersoll St.	Mifflin St. and Pinckney St.	University Ave. and Park St.	Monroe St. and Glenway St.	West Transfer Point	Becomes Route
	9	8	7	6	5	4	2	1	

3 Saturday – East Transfer Point to West Transfer Point

G	6:38	-:-	6:46	6:50	7:00	7:06	7:16	7:25	51
31	7:30	-:-	7:38	7:42	7:57	8:03	8:13	8:23	51
31	8:30	-:-	8:39	8:43	8:55	9:02	9:13	9:23	51
G	9:00	9:09	-:-	9:13	9:25	9:32	9:43	9:53	2
31	9:30	-:-	9:39	9:43	9:55	10:02	10:13	10:23	51
-	10:00	10:09	-:-	10:13	10:25	10:32	10:43	10:53	2
31	10:30	-:-	10:39	10:43	10:55	11:02	11:13	11:23	51
-	11:00	11:09	-:-	11:13	11:25	11:32	11:43	11:53	2
30	11:30	-:-	11:39	11:43	11:55	12:02	12:13	12:23	51
-	12:00	12:09	-:-	12:13	12:25	12:32	12:43	12:53	2
31	12:30	-:-	12:39	12:43	12:55	1:02	1:13	1:23	51
-	1:00	1:09	-:-	1:13	1:25	1:32	1:43	1:53	2
31	1:30	-:-	1:39	1:43	1:55	2:02	2:13	2:23	51
-	2:00	2:09	-:-	2:13	2:25	2:32	2:43	2:53	2
31	2:30	-:-	2:39	2:43	2:55	3:02	3:13	3:23	51
-	3:00	3:09	-:-	3:13	3:25	3:32	3:43	3:53	2
31	3:30	-:-	3:39	3:43	3:55	4:02	4:13	4:23	51
-	4:00	4:09	-:-	4:13	4:25	4:32	4:43	4:53	2
31	4:30	-:-	4:39	4:43	4:55	5:02	5:13	5:23	51
31	5:30	-:-	5:39	5:43	5:55	6:02	6:13	6:23	51
31	6:30	-:-	6:38	6:42	6:56	7:03	7:13	7:23	51
31	7:30	-:-	7:38	7:42	7:56	8:03	8:13	8:23	51
31	8:30	-:-	8:38	8:42	8:56	9:03	9:13	9:23	51
31	9:30	-:-	9:38	9:42	9:56	10:03	10:13	10:23	50
31	10:30	-:-	10:38	10:42	10:52	10:58	11:08	11:17	G

3 Sunday – East Transfer Point to West Transfer Point

31	7:30	-:-	7:38	7:42	7:57	8:03	8:13	8:23	51
31	8:30	-:-	8:39	8:43	8:55	9:02	9:13	9:23	51
G	9:00	9:09	-:-	9:13	9:25	9:32	9:43	9:53	2
31	9:30	-:-	9:39	9:43	9:55	10:02	10:13	10:23	51
-	10:00	10:09	-:-	10:13	10:25	10:32	10:43	10:53	2
31	10:30	-:-	10:39	10:43	10:55	11:02	11:13	11:23	51
-	11:00	11:09	-:-	11:13	11:25	11:32	11:43	11:53	2
30	11:30	-:-	11:39	11:43	11:55	12:02	12:13	12:23	51
-	12:00	12:09	-:-	12:13	12:25	12:32	12:43	12:53	2
31	12:30	-:-	12:39	12:43	12:55	1:02	1:13	1:23	51
-	1:00	1:09	-:-	1:13	1:25	1:32	1:43	1:53	2
31	1:30	-:-	1:39	1:42	1:55	2:02	2:13	2:23	51
-	2:00	2:09	-:-	2:13	2:25	2:32	2:43	2:53	2
31	2:30	-:-	2:39	2:43	2:55	3:02	3:13	3:23	51
-	3:00	3:09	-:-	3:13	3:25	3:32	3:43	3:53	2
31	3:30	-:-	3:39	3:43	3:55	4:02	4:13	4:23	51
-	4:00	4:09	-:-	4:13	4:25	4:32	4:43	4:53	2
31	4:30	-:-	4:39	4:43	4:55	5:02	5:13	5:23	51
31	5:30	-:-	5:39	5:43	5:55	6:02	6:13	6:23	51
31	6:30	-:-	6:38	6:42	6:56	7:03	7:13	7:23	51
31	7:30	-:-	7:38	7:42	7:56	8:03	8:13	8:23	51
31	8:30	-:-	8:38	8:42	8:56	9:03	9:13	9:23	51
31	9:30	-:-	9:38	9:42	9:56	10:03	10:13	10:23	G

* Via Division Street

** Via Winnebago Street

Light Type=AM Bold Type=PM G=garage





SEE MAP ON PAGE 28

SUNDAY
SATURDAY

Effective August 28, 2005





Route 3

3 Holiday – West Transfer Point to East Transfer Point

									
Comes From Route	West Transfer Point	Monroe St. and Glenway St.	Campus Dr. and Randall Ave.	Main St. and Carroll St.	Jenifer St. and Ingersoll St.	Division St. and Oakridge Ave.*	Winnebago St. and Atwood Ave.	East Transfer Point	Becomes Route
	1	2	3	5	6	7	8	9	
G	7:00	7:11	7:20	7:32	7:39	7:43	-:-	7:53	31
51	8:00	8:11	8:20	8:32	8:39	8:43	-:-	8:53	31
51	9:00	9:11	9:20	9:32	9:39	9:43	-:-	9:53	31
51	10:00	10:11	10:20	10:32	10:39	10:43	-:-	10:53	31
51	11:00	11:11	11:20	11:32	11:39	11:43	-:-	11:53	31
51	12:00	12:11	12:20	12:32	12:39	12:43	-:-	12:53	31
51	1:00	1:11	1:20	1:32	1:39	1:43	-:-	1:53	31
51	2:00	2:11	2:20	2:32	2:39	2:43	-:-	2:53	31
51	3:00	3:11	3:20	3:32	3:39	3:43	-:-	3:53	31
51	4:00	4:11	4:20	4:32	4:39	4:43	-:-	4:53	31
51	5:00	5:11	5:20	5:32	5:39	5:43	-:-	5:53	31
51	6:00	6:10	6:19	6:34	6:40	6:43	-:-	6:53	31
51	7:00	7:10	7:19	7:34	7:40	7:43	-:-	7:53	G

HOLIDAY

3 Holiday – East Transfer Point to West Transfer Point

									
Comes From Route	East Transfer Point	Winnebago St. and Atwood Ave.	Division St. and Oakridge Ave.*	Jenifer St. and Ingersoll St.	Mifflin St. and Pinckney St.	University Ave. and Park St.	Monroe St. and Glenway St.	West Transfer Point	Becomes Route
	9	8	7	6	5	4	2	1	
31	7:30	-:-	7:38	7:42	7:57	8:03	8:13	8:23	51
31	8:30	-:-	8:39	8:43	8:55	9:02	9:13	9:23	51
31	9:30	-:-	9:39	9:43	9:55	10:02	10:13	10:23	51
31	10:30	-:-	10:39	10:43	10:55	11:02	11:13	11:23	51
31	11:30	-:-	11:39	11:43	11:55	12:02	12:13	12:23	51
31	12:30	-:-	12:39	12:43	12:55	1:02	1:13	1:23	51
31	1:30	-:-	1:39	1:43	1:55	2:02	2:13	2:23	51
31	2:30	-:-	2:39	2:43	2:55	3:02	3:13	3:23	51
31	3:30	-:-	3:39	3:43	3:55	4:02	4:13	4:23	51
31	4:30	-:-	4:39	4:43	4:55	5:02	5:13	5:23	51
31	5:30	-:-	5:39	5:43	5:55	6:02	6:13	6:23	51
31	6:30	-:-	6:38	6:42	6:56	7:03	7:13	7:23	G

* Via Division Street

For service past the corner of Atwood Avenue and Winnebago Street, see Route 4.









Effective August 28, 2005

SEE MAP ON PAGE 28

Light Type=AM Bold Type=PM G=garage

Route 4

4 Weekdays – South Transfer Point to North Transfer Point

									
Comes From Route	South Transfer Point	Park St. and Haywood Dr.	Johnson St. and Park St.	W. Main St. and S. Carroll St.	Jenifer St. and Ingersoll St.	Winnebago St. and Atwood Ave.	Oak St. and East Washington Ave.	North Transfer Point	Becomes Route
	1	2	3	4	5	6	7	8	
G	5:20	5:26	5:32	5:40	5:45	5:48	5:51	5:57	27
42	6:00	6:08	6:15	6:23	6:29	6:33	6:37	6:45	27
42	6:30	6:38	6:45	6:53	6:59	7:03	7:07	7:15	27
42	7:00	7:08	7:16	7:24	7:30	7:34	7:39	7:47	27
42	7:30	7:38	7:46	7:54	8:00	8:04	8:09	8:17	G
42	8:00	8:08	8:16	8:29	8:36	8:40	8:45	8:53	4
42	8:30	8:38	8:46	8:59	9:06	9:10	9:15	9:23	4
42	9:00	9:08	9:16	9:29	9:36	9:40	9:45	9:53	4
41	9:30	9:38	9:46	9:59	10:06	10:10	10:15	10:23	4
42	10:00	10:08	10:16	10:29	10:36	10:40	10:45	10:53	4
41	10:30	10:38	10:46	10:59	11:06	11:10	11:15	11:23	4
42	11:00	11:08	11:16	11:29	11:36	11:40	11:45	11:53	4
41	11:30	11:38	11:46	11:59	12:06	12:10	12:15	12:23	4
42	12:00	12:08	12:16	12:29	12:36	12:40	12:45	12:53	4
41	12:30	12:38	12:46	12:59	1:06	1:10	1:15	1:23	4
42	1:00	1:08	1:16	1:29	1:36	1:40	1:45	1:53	4
41	1:30	1:38	1:46	1:59	2:06	2:10	2:15	2:23	4
42	2:00	2:08	2:16	2:29	2:36	2:40	2:45	2:53	4
41	2:30	2:38	2:46	2:59	3:06	3:10	3:15	3:23	4
42	3:00	3:08	3:16	3:29	3:36	3:40	3:45	3:53	27
41	3:30	3:38	3:46	3:59	4:06	4:10	4:15	4:23	27
42	4:00	4:08	4:16	4:29	4:36	4:40	4:45	4:53	27
42	4:30	4:38	4:46	4:59	5:06	5:10	5:15	5:23	27
42	5:00	5:08	5:16	5:29	5:36	5:40	5:45	5:53	27
42	5:30	5:38	5:46	5:59	6:06	6:10	6:15	6:23	21
42	6:00	6:08	6:16	6:29	6:36	6:40	6:45	6:53	4
42	6:30	6:38	6:46	6:59	7:06	7:10	7:15	7:23	4
4	7:00	7:08	7:16	7:29	7:36	7:40	7:45	7:53	4
4	7:30	7:38	7:45	7:58	8:04	8:07	8:11	8:19	G
4	8:00	8:08	8:15	8:28	8:34	8:37	8:41	8:49	4
4	9:00	9:08	9:15	9:28	9:34	9:37	9:41	9:49	4
4	10:00	10:08	10:15	10:28	10:34	10:37	10:41	10:49	G
4	11:00	11:07	11:14	11:22	11:27	11:30	11:33	11:38	G
4	11:55	12:02	12:09	12:17	12:22	12:25	12:28	12:33	G

WEEKDAY

SEE MAP ON PAGE 34

Light Type=AM **Bold Type=PM** G=garage

Route 4

4 Weekdays – North Transfer Point to South Transfer Point



Comes From Route	North Transfer Point	Oak St. and East Washington Ave.	Winnebago St. and Atwood Ave.	Jenifer St. and Ingersoll St.	E. Mifflin St. and N. Pinckney St.	University Ave. and Park St.	Park St. and Haywood Dr.	South Transfer Point	Becomes Route
	8	7	6	5	4	3	2	1	
G	5:20	5:25	5:28	5:31	5:39	5:45	5:50	5:56	42
27	6:00	6:05	6:10	6:13	6:22	6:29	6:36	6:44	27
27	6:30	6:35	6:40	6:43	6:52	6:59	7:06	7:14	27
27	7:00	7:06	7:11	7:14	7:26	7:34	7:41	7:50	42
27	7:30	7:36	7:41	7:44	7:56	8:04	8:11	8:20	42
27	8:00	8:06	8:11	8:14	8:26	8:34	8:41	8:50	41
27	8:30	8:36	8:41	8:44	8:56	9:04	9:11	9:20	42
4	9:00	9:06	9:11	9:14	9:26	9:34	9:41	9:50	41
4	9:30	9:36	9:41	9:44	9:55	10:04	10:12	10:21	42
4	10:00	10:06	10:11	10:14	10:25	10:34	10:42	10:51	41
4	10:30	10:36	10:41	10:44	10:55	11:04	11:12	11:21	42
4	11:00	11:06	11:11	11:14	11:25	11:34	11:42	11:51	41
4	11:30	11:36	11:41	11:44	11:55	12:04	12:12	12:21	42
4	12:00	12:06	12:11	12:14	12:25	12:34	12:42	12:51	41
4	12:30	12:36	12:41	12:44	12:55	1:04	1:12	1:21	42
4	1:00	1:06	1:11	1:14	1:25	1:34	1:42	1:51	41
4	1:30	1:36	1:41	1:44	1:55	2:04	2:12	2:21	42
4	2:00	2:06	2:11	2:14	2:25	2:34	2:42	2:51	41
4	2:30	2:36	2:41	2:44	2:55	3:04	3:12	3:21	42
4	3:00	3:06	3:11	3:14	3:25	3:34	3:42	3:51	42
4	3:30	3:36	3:41	3:45	3:56	4:06	4:15	4:24	42
G	4:00	4:06	4:11	4:15	4:26	4:36	4:45	4:54	42
27	4:30	4:36	4:41	4:45	4:56	5:06	5:15	5:24	42
27	5:00	5:06	5:11	5:15	5:26	5:36	5:45	5:54	42
27	5:30	5:36	5:41	5:45	5:56	6:06	6:15	6:24	42
27	6:00	6:05	6:10	6:14	6:25	6:34	6:42	6:50	4
27	6:30	6:35	6:40	6:44	6:55	7:04	7:12	7:20	4
4	7:00	7:05	7:10	7:14	7:25	7:34	7:42	7:50	4
4	7:30	7:35	7:39	7:42	7:51	7:59	8:04	8:11	G
4	8:00	8:05	8:10	8:13	8:24	8:33	8:41	8:49	4
4	9:00	9:05	9:10	9:13	9:24	9:33	9:41	9:49	4
4	10:00	10:05	10:10	10:13	10:24	10:33	10:41	10:49	4
2	11:00	11:05	11:10	11:13	11:24	11:33	11:41	11:49	4

WEEKDAY

Effective August 28, 2005

Light Type=AM **Bold Type=PM** G=garage

SEE MAP ON PAGE 34

Route 4



Comes From Route	South Transfer Point	Park St. and Haywood Dr.	Johnson St. and Park St.	W. Main St. and S. Carroll St.	Jenifer St. and Ingersoll St.	Winnebago St. and Atwood Ave.	Oak St. and East Washington Ave.	North Transfer Point	Becomes Route
	1	2	3	4	5	6	7	8	

4 Saturday – South Transfer Point to North Transfer Point

G	6:45	6:52	6:59	7:06	7:11	7:15	7:19	7:25	21
43	7:30	7:38	7:45	8:02	8:08	8:12	8:16	8:24	21
43	8:30	8:38	8:45	9:01	9:08	9:12	9:16	9:24	21
G	9:00	9:08	9:15	9:25	9:32	9:36	9:40	9:48	-
43	9:30	9:38	9:45	10:01	10:08	10:12	10:16	10:24	21
5	10:00	10:08	10:15	10:25	10:32	10:36	10:40	10:48	-
43	10:30	10:38	10:45	11:01	11:08	11:12	11:16	11:24	21
5	11:00	11:08	11:15	11:25	11:32	11:36	11:40	11:48	-
43	11:30	11:38	11:45	12:01	12:08	12:12	12:16	12:24	21
5	12:00	12:08	12:15	12:25	12:32	12:36	12:40	12:48	-
43	12:30	12:38	12:45	1:01	1:08	1:12	1:16	1:24	21
5	1:00	1:08	1:15	1:25	1:32	1:36	1:40	1:48	-
43	1:30	1:38	1:45	2:01	2:08	2:12	2:16	2:24	21
5	2:00	2:08	2:15	2:25	2:32	2:36	2:40	2:48	-
43	2:30	2:38	2:45	3:01	3:08	3:12	3:16	3:24	21
5	3:00	3:08	3:15	3:25	3:32	3:36	3:40	3:48	-
43	3:30	3:38	3:45	4:01	4:08	4:12	4:16	4:24	21
5	4:00	4:08	4:15	4:25	4:32	4:36	4:40	4:48	G
43	4:30	4:38	4:45	5:01	5:08	5:12	5:16	5:24	21
43	5:30	5:38	5:45	6:02	6:08	6:12	6:16	6:24	21
43	6:30	6:38	6:45	7:02	7:08	7:12	7:16	7:24	21
43	7:30	7:38	7:45	8:02	8:08	8:12	8:16	8:24	21
43	8:30	8:38	8:45	9:02	9:08	9:12	9:16	9:24	21
43	9:30	9:38	9:45	10:02	10:08	10:12	10:16	10:24	21
43	10:30	10:37	10:44	10:51	10:56	11:00	11:04	11:10	G

4 Sunday – South Transfer Point to North Transfer Point

43	7:30	7:38	7:45	8:02	8:08	8:12	8:16	8:24	21
43	8:30	8:38	8:45	9:01	9:08	9:12	9:16	9:24	21
43	9:30	9:38	9:45	10:01	10:08	10:12	10:16	10:24	21
43	10:30	10:38	10:45	11:01	11:08	11:12	11:16	11:24	21
43	11:30	11:38	11:45	12:01	12:08	12:12	12:16	12:24	21
43	12:30	12:38	12:45	1:01	1:08	1:12	1:16	1:24	21
43	1:30	1:38	1:45	2:01	2:08	2:12	2:16	2:24	21
43	2:30	2:38	2:45	3:01	3:08	3:12	3:16	3:24	21
43	3:30	3:38	3:45	4:01	4:08	4:12	4:16	4:24	21
43	4:30	4:38	4:45	5:01	5:08	5:12	5:16	5:24	21
43	5:30	5:38	5:45	6:02	6:08	6:12	6:16	6:24	21
43	6:30	6:38	6:45	7:02	7:08	7:12	7:16	7:24	21
43	7:30	7:38	7:45	8:02	8:08	8:12	8:16	8:24	21
43	8:30	8:38	8:45	9:02	9:08	9:12	9:16	9:24	21
43	9:30	9:38	9:45	10:02	10:08	10:12	10:16	10:24	G

SATURDAY SUNDAY

Effective August 28, 2005

SEE MAP ON PAGE 34

Light Type=AM Bold Type=PM G=garage

Route 4



Comes From Route	North Transfer Point	Oak St. and East Washington Ave.	Winnabago St. and Atwood Ave.	Jenifer St. and Ingersoll St.	E. Mifflin St. and N. Pinckney St.	University Ave. and Park St.	Park St. and Haywood Dr.	South Transfer Point	Becomes Route
	8	7	6	5	4	3	2	1	

4 Saturday – North Transfer Point to South Transfer Point

G	6:12	6:17	6:22	6:25	6:34	6:42	6:49	6:56	43
21	7:00	7:06	7:11	7:14	7:29	7:37	7:44	7:52	43
21	8:00	8:06	8:11	8:14	8:29	8:37	8:44	8:52	43
21	9:00	9:06	9:11	9:14	9:26	9:35	9:43	9:52	43
G	9:30	9:36	9:41	9:44	9:56	10:05	10:13	10:22	5
21	10:00	10:06	10:11	10:14	10:26	10:35	10:43	10:52	43
-	10:30	10:36	10:41	10:44	10:56	11:05	11:13	11:22	5
21	11:00	11:06	11:11	11:14	11:26	11:35	11:43	11:52	43
-	11:30	11:36	11:41	11:44	11:56	12:05	12:13	12:22	5
21	12:00	12:06	12:11	12:14	12:26	12:35	12:43	12:52	43
-	12:30	12:36	12:41	12:44	12:56	1:05	1:13	1:22	5
21	1:00	1:06	1:11	1:14	1:26	1:35	1:43	1:52	43
-	1:30	1:36	1:41	1:44	1:56	2:05	2:13	2:22	5
21	2:00	2:06	2:11	2:14	2:26	2:35	2:43	2:52	43
-	2:30	2:36	2:41	2:44	2:56	3:05	3:13	3:22	5
21	3:00	3:06	3:11	3:14	3:26	3:35	3:43	3:52	43
-	3:30	3:36	3:41	3:44	3:56	4:05	4:13	4:22	5
21	4:00	4:06	4:11	4:14	4:26	4:35	4:43	4:52	43
-	4:30	4:36	4:41	4:44	4:56	5:05	5:13	5:22	G
21	5:00	5:06	5:11	5:14	5:26	5:35	5:43	5:52	43
21	6:00	6:06	6:11	6:14	6:29	6:37	6:44	6:52	43
21	7:00	7:06	7:11	7:14	7:29	7:37	7:44	7:52	43
21	8:00	8:06	8:11	8:14	8:29	8:37	8:44	8:52	43
21	9:00	9:06	9:11	9:14	9:29	9:37	9:44	9:52	43
21	10:00	10:05	10:10	10:13	10:22	10:30	10:37	10:44	G

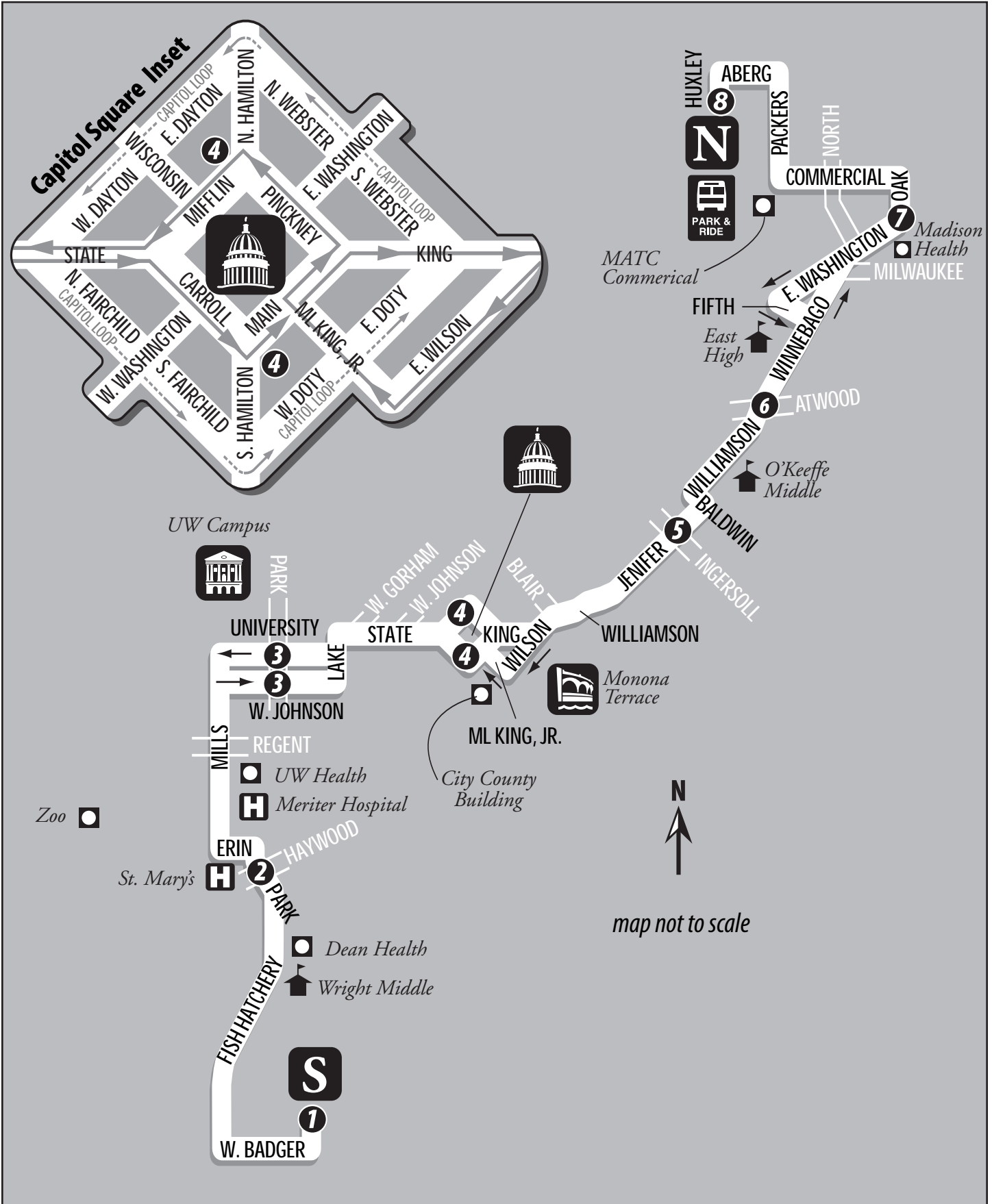
4 Sunday – North Transfer Point to South Transfer Point

G	7:00	7:06	7:11	7:14	7:29	7:37	7:44	7:52	43
21	8:00	8:06	8:11	8:14	8:29	8:37	8:44	8:52	43
21	9:00	9:06	9:11	9:14	9:26	9:35	9:43	9:52	43
21	10:00	10:06	10:11	10:14	10:26	10:35	10:43	10:52	43
21	11:00	11:06	11:11	11:14	11:26	11:35	11:43	11:52	43
21	12:00	12:06	12:11	12:14	12:26	12:35	12:43	12:52	43
21	1:00	1:06	1:11	1:14	1:26	1:35	1:43	1:52	43
21	2:00	2:06	2:11	2:14	2:26	2:35	2:43	2:52	43
21	3:00	3:06	3:11	3:14	3:26	3:35	3:43	3:52	43
21	4:00	4:06	4:11	4:14	4:26	4:35	4:43	4:52	43
21	5:00	5:06	5:11	5:14	5:26	5:35	5:43	5:52	43
21	6:00	6:06	6:11	6:14	6:29	6:37	6:44	6:52	43
21	7:00	7:06	7:11	7:14	7:29	7:37	7:44	7:52	43
21	8:00	8:06	8:11	8:14	8:29	8:37	8:44	8:52	43
21	9:00	9:06	9:11	9:14	9:29	9:37	9:44	9:52	43
21	10:00	10:05	10:10	10:13	10:22	10:30	10:37	10:44	G

SATURDAY SUNDAY

Effective August 28, 2005









Route 4



Effective August 28, 2005









Route 4

4 Holiday – South Transfer Point to North Transfer Point

									
Comes From Route	South Transfer Point	Park St. and Haywood Dr.	Johnson St. and Park St.	W. Main St. and S. Carroll St.*	Jenifer St. and Ingersoll St.	Winnebago St. and Atwood Ave.	Oak St. and East Washington Ave.	North Transfer Point	Becomes Route
	1	2	3	4	5	6	7	8	
G	7:30	7:38	7:45	8:02	8:08	8:12	8:16	8:24	21
5	8:30	8:38	8:45	9:01	9:08	9:12	9:16	9:24	21
5	9:30	9:38	9:45	10:01	10:08	10:12	10:16	10:24	21
5	10:30	10:38	10:45	11:01	11:08	11:12	11:16	11:24	21
5	11:30	11:38	11:45	12:01	12:08	12:12	12:16	12:24	21
5	12:30	12:38	12:45	1:01	1:08	1:12	1:16	1:24	21
5	1:30	1:38	1:45	2:01	2:08	2:12	2:16	2:24	21
5	2:30	2:38	2:45	3:01	3:08	3:12	3:16	3:24	21
5	3:30	3:38	3:45	4:01	4:08	4:12	4:16	4:24	21
5	4:30	4:38	4:45	5:01	5:08	5:12	5:16	5:24	21
5	5:30	5:38	5:45	6:02	6:08	6:12	6:16	6:24	21
5	6:30	6:38	6:45	7:02	7:08	7:12	7:16	7:24	G

* Eastbound buses may wait up to ten minutes at this timepoint. These buses tend to wait on Main Street near Martin Luther King Jr. Blvd.

4 Holiday – North Transfer Point to South Transfer Point

									
Comes From Route	North Transfer Point	Oak St. and East Washington Ave.	Winnebago St. and Atwood Ave.	Jenifer St. and Ingersoll St.	E. Mifflin St. and N. Pinckney St.	University Ave. and Park St.	Park St. and Haywood Dr.	South Transfer Point	Becomes Route
	8	7	6	5	4	3	2	1	
G	7:00	7:06	7:11	7:14	7:29	7:37	7:44	7:52	5
21	8:00	8:06	8:11	8:14	8:29	8:37	8:44	8:52	5
21	9:00	9:06	9:11	9:14	9:26	9:35	9:43	9:52	5
21	10:00	10:06	10:11	10:14	10:26	10:35	10:43	10:52	5
21	11:00	11:06	11:11	11:14	11:26	11:35	11:43	11:52	5
21	12:00	12:06	12:11	12:14	12:26	12:35	12:43	12:52	5
21	1:00	1:06	1:11	1:14	1:26	1:35	1:43	1:52	5
21	2:00	2:06	2:11	2:14	2:26	2:35	2:43	2:52	5
21	3:00	3:06	3:11	3:14	3:26	3:35	3:43	3:52	5
21	4:00	4:06	4:11	4:14	4:26	4:35	4:43	4:52	5
21	5:00	5:06	5:11	5:14	5:26	5:35	5:43	5:52	5
21	6:00	6:06	6:11	6:14	6:29	6:37	6:44	6:52	5
21	7:00	7:06	7:11	7:14	7:29	7:37	7:44	7:52	G

HOLIDAY

Effective August 28, 2005

Route 5

5 Weekday – South Transfer Point to East Transfer Point



Comes From Route	South Transfer Point	Deer Valley Rd. and Pheasant Ridge Trl.**	Ardmore Dr. and Koster St.*	Bram St. and Beld St.**	John Nolen Dr. and Rimrock Rd.	Park St. and Haywood Dr.	Johnson St. and Park St.	W. Main St. and S. Carroll St.	E. Johnson St. and Ingersoll St.	North St. and Mifflin St.	East Transfer Point	Becomes Route
	1	2	3	4	5	6	7	8	9	10	11	
G	5:20	--	--	5:23	--	5:27	5:32	5:40	5:46	5:51	5:58	5
41	6:00	--	6:04	--	6:08	6:14	6:19	6:27	6:33	6:38	6:45	33
G	6:30	--	6:34	--	6:38	6:44	6:49	6:57	7:03	7:08	7:15	33
18	7:00	--	7:04	--	7:09	7:16	7:21	7:30	7:36	7:42	7:49	5
18	7:30	--	7:34	--	7:39	7:46	7:51	8:00	8:06	8:12	8:19	5
18	8:00	--	8:04	--	8:09	8:16	8:21	8:30	8:37	8:43	8:50	5
18	8:30	--	8:34	--	8:39	8:46	8:51	9:00	9:07	9:13	9:20	5
18	9:00	--	9:04	--	9:09	9:16	9:21	9:30	9:37	9:43	9:50	5
18	9:30	--	--	9:34	--	9:38	9:43	9:52	9:59	10:05	10:12	33
18	10:00	--	10:04	--	10:09	10:16	10:21	10:30	10:37	10:43	10:50	5
18	10:30	--	--	10:34	--	10:38	10:43	10:52	10:59	11:05	11:12	33
18	11:00	--	11:04	--	11:09	11:16	11:21	11:30	11:37	11:43	11:50	5
18	11:30	--	--	11:34	--	11:38	11:43	11:52	11:59	12:05	12:12	33
18	12:00	--	12:04	--	12:09	12:16	12:21	12:30	12:37	12:43	12:50	5
18	12:30	--	--	12:34	--	12:38	12:43	12:52	12:59	1:05	1:12	33
18	1:00	--	1:04	--	1:09	1:16	1:21	1:30	1:37	1:43	1:50	5
18	1:30	--	--	1:34	--	1:38	1:43	1:52	1:59	2:05	2:12	33
18	2:00	--	2:04	--	2:09	2:16	2:21	2:30	2:37	2:43	2:50	5
18	2:30	--	--	2:34	--	2:38	2:43	2:52	2:59	3:05	3:12	33
18	3:00	--	3:04	--	3:09	3:16	3:21	3:30	3:37	3:44	3:51	5
18	3:30	--	3:34	--	3:39	3:46	3:51	4:00	4:07	4:14	4:21	5
18	4:00	--	4:04	--	4:09	4:16	4:21	4:30	4:37	4:44	4:51	5
18	4:30	--	4:34	--	4:39	4:46	4:51	5:00	5:07	5:14	5:21	5
18	5:00	--	5:04	--	5:09	5:16	5:21	5:30	5:37	5:44	5:51	5
18	5:30	--	5:34	--	5:39	5:46	5:51	6:00	6:07	6:14	6:21	5
18	6:00	--	6:04	--	6:09	6:16	6:21	6:30	6:37	6:44	6:51	5
18	6:30	6:35	--	6:41	--	6:45	6:50	6:59	7:06	7:13	7:20	5
18	7:00	--	7:04	--	7:08	7:14	7:19	7:27	7:33	7:38	7:45	33
18	7:30	7:35	--	7:41	--	7:45	7:50	7:58	8:04	8:09	8:16	5
18	8:00	--	8:04	--	8:08	8:14	8:19	8:27	8:33	8:38	8:45	33
18	8:30	8:35	--	8:41	--	8:45	8:50	8:58	9:04	9:09	9:16	5
5	9:00	--	9:04	--	9:08	9:14	9:19	9:27	9:33	9:38	9:45	33
18	9:30	9:35	--	9:41	--	9:45	9:50	9:58	10:04	10:09	10:16	33
18	10:30	--	10:34	--	10:38	10:44	10:49	10:57	11:03	11:08	11:15	33
18	11:30	11:35	--	11:41	--	11:45	11:50	11:58	12:04	12:09	12:16	G

WEEKDAY

* **Via Olin Avenue.** Drivers WILL NOT stop on Rusk Avenue after the bus stop at Rusk Ave. and Rimrock Rd. Drivers will serve all bus stops in the "Ardmore Loop." Please note that "Rusk Avenue" and "North Rusk Avenue" are two different streets.

** **Via Park Street.** These buses will serve the Southdale neighborhood weeknights, weekends and holidays. See times displayed at time point 2 (Deer Valley Rd. and Pheasant Ridge Trail).

Effective August 29, 2004

SEE MAP ON PAGE 40

Light Type=AM Bold Type=PM G=garage

Route 5

5 Weekday – East Transfer Point to South Transfer Point



Comes From Route	East Transfer Point	North St. and Dayton St.	E. Gorham St. and Ingersoll St.	Mifflin St. and Pinckney St.	Park St. and University Ave.	Park St. and Haywood Dr.	John Nolen Dr. and Rimrock Rd.	Bram St. and Beld St.**	Ardmore Dr. and Koster St.*	Deer Valley Rd. and Pheasant Ridge Trl.**	South Transfer Point	Becomes Route
	11	10	9	8	7	6	5	4	3	2	1	
G	5:15	5:20	5:26	5:32	5:39	5:43	5:49	∅	5:53	∅	5:57	41
5	6:00	6:05	6:11	6:17	6:24	6:28	6:34	∅	6:38	∅	6:42	18
G	6:30	6:35	6:41	6:47	6:54	6:58	7:04	∅	7:08	∅	7:12	18
33	7:00	7:07	7:14	7:24	7:32	7:36	7:43	∅	7:47	∅	7:51	18
33	7:30	7:37	7:44	7:54	8:02	8:06	8:13	∅	8:17	∅	8:21	18
5	8:00	8:07	8:14	8:24	8:32	8:36	8:43	∅	8:47	∅	8:51	18
5	8:30	8:37	8:44	8:54	9:02	9:06	9:13	∅	9:17	∅	9:21	18
5	9:00	9:06	9:13	9:23	9:32	9:36	∅	9:40	∅	∅	9:45	18
5	9:30	9:36	9:43	9:53	10:02	10:06	10:13	∅	10:17	∅	10:22	18
5	10:00	10:06	10:13	10:23	10:32	10:36	∅	10:40	∅	∅	10:45	18
33	10:30	10:36	10:43	10:53	11:02	11:06	11:13	∅	11:17	∅	11:22	18
5	11:00	11:06	11:13	11:23	11:32	11:36	∅	11:40	∅	∅	11:45	18
33	11:30	11:36	11:43	11:53	12:02	12:06	12:13	∅	12:17	∅	12:22	18
5	12:00	12:06	12:13	12:23	12:32	12:36	∅	12:40	∅	∅	12:45	18
5	12:30	12:36	12:43	12:53	1:02	1:06	1:13	∅	1:17	∅	1:22	18
5	1:00	1:06	1:13	1:23	1:32	1:36	∅	1:40	∅	∅	1:45	18
33	1:30	1:36	1:43	1:53	2:02	2:06	2:13	∅	2:17	∅	2:22	18
5	2:00	2:06	2:13	2:23	2:32	2:36	∅	2:40	∅	∅	2:45	18
33	2:30	2:36	2:43	2:53	3:02	3:06	3:13	∅	3:17	∅	3:22	18
5	3:00	3:06	3:13	3:23	3:32	3:36	3:43	∅	3:47	∅	3:52	18
33	3:30	3:37	3:44	3:53	4:03	4:08	4:15	∅	4:19	∅	4:24	18
5	4:00	4:07	4:14	4:23	4:33	4:38	4:45	∅	4:49	∅	4:54	18
5	4:30	4:37	4:44	4:53	5:03	5:08	5:15	∅	5:19	∅	5:24	18
5	5:00	5:07	5:14	5:23	5:33	5:38	5:45	∅	5:49	∅	5:54	18
5	5:30	5:37	5:44	5:53	6:03	6:08	6:15	∅	6:19	∅	6:24	18
5	6:00	6:06	6:13	6:23	6:31	6:35	∅	6:39	∅	∅	6:43	18
5	6:30	6:36	6:43	6:53	7:01	7:05	7:12	∅	7:16	∅	7:20	18
5	7:00	7:05	7:11	7:25	7:32	7:36	∅	7:40	∅	7:48	7:53	18
5	7:30	7:35	7:41	7:55	8:02	8:06	8:12	∅	8:16	∅	8:20	18
33	8:00	8:05	8:11	8:25	8:32	8:36	∅	8:40	∅	8:48	8:53	5
5	8:30	8:35	8:41	8:55	9:02	9:06	9:12	∅	9:16	∅	9:20	18
5	9:30	9:35	9:41	9:55	10:02	10:06	∅	10:10	∅	10:18	10:23	18
33	10:30	10:35	10:41	10:55	11:02	11:06	11:12	∅	11:16	∅	11:20	18
33	11:30	11:35	11:41	11:47	11:55	11:59	∅	12:03	∅	∅	12:07	G

* **Via Olin Avenue.** Drivers will serve all bus stops in the "Ardmore Loop." Before serving the Ardmore Loop, Drivers WILL NOT stop on Rusk Avenue after the bus stop at Rusk Avenue and Rimrock Road. Please note that "Rusk Avenue" and "North Rusk Avenue" are two different streets.

** **Via Park Street.** These buses will serve the Southdale neighborhood weeknights, weekends and holidays. See times displayed at time point 2 (Deer Valley Rd. and Pheasant Ridge Trail).

WEEKDAY

Effective August 28, 2005

Light Type=AM **Bold Type=PM** G=garage

SEE MAP ON PAGE 40

Route 5



Comes From Route	South Transfer Point	Deer Valley Rd. and Pheasant Ridge Trl.**	Ardmore Dr. and Koster St.*	Bram St. and Beld St.**	John Nolen Dr. and Rimrock Rd.	Park St. and Haywood Dr.	Johnson St. and Park St.	W. Main St. and S. Carroll St.	E. Johnson St. and Ingersoll St.	North St. and Mifflin St.	East Transfer Point	Becomes Route
	1	2	3	4	5	6	7	8	9	10	11	

5 Saturday – South Transfer Point to East Transfer Point

40	7:00	7:05	-:-	7:12	-:-	7:16	7:21	7:31	7:39	7:45	7:52	32
40	8:00	-:-	8:04	-:-	8:08	8:15	8:20	8:31	8:39	8:45	8:52	32
40	9:00	9:05	-:-	9:12	-:-	9:16	9:21	9:31	9:39	9:45	9:52	32
G	9:30	-:-	9:33	-:-	9:37	9:43	9:48	9:57	10:05	10:11	10:18	-
40	10:00	10:05	-:-	10:12	-:-	10:16	10:21	10:31	10:39	10:45	10:52	32
4	10:30	-:-	10:33	-:-	10:37	10:43	10:48	10:57	11:05	11:11	11:18	-
40	11:00	11:05	-:-	11:12	-:-	11:16	11:21	11:31	11:39	11:45	11:52	32
4	11:30	-:-	11:33	-:-	11:37	11:43	11:48	11:57	12:05	12:11	12:18	-
40	12:00	12:05	-:-	12:12	-:-	12:16	12:21	12:31	12:39	12:45	12:52	32
4	12:30	-:-	12:33	-:-	12:37	12:43	12:48	12:57	1:05	1:11	1:18	-
40	1:00	1:05	-:-	1:12	-:-	1:16	1:21	1:31	1:39	1:45	1:52	32
4	1:30	-:-	1:33	-:-	1:37	1:43	1:48	1:57	2:05	2:11	2:18	-
40	2:00	2:05	-:-	2:12	-:-	2:16	2:21	2:31	2:39	2:45	2:52	32
4	2:30	-:-	2:33	-:-	2:37	2:43	2:48	2:57	3:05	3:11	3:18	-
40	3:00	3:05	-:-	3:12	-:-	3:16	3:21	3:31	3:39	3:45	3:52	32
4	3:30	-:-	3:33	-:-	3:37	3:43	3:48	3:57	4:05	4:11	4:18	-
40	4:00	4:05	-:-	4:12	-:-	4:16	4:21	4:31	4:39	4:45	4:52	32
4	4:30	-:-	4:33	-:-	4:37	4:43	4:48	4:57	5:05	5:11	5:18	G
40	5:00	5:05	-:-	5:12	-:-	5:16	5:21	5:31	5:39	5:45	5:52	32
40	6:00	-:-	6:04	-:-	6:08	6:14	6:18	6:34	6:41	6:47	6:53	32
40	7:00	7:05	-:-	7:11	-:-	7:15	7:19	7:34	7:41	7:47	7:53	32
40	8:00	-:-	8:04	-:-	8:08	8:14	8:18	8:34	8:41	8:47	8:53	32
40	9:00	9:05	-:-	9:11	-:-	9:15	9:19	9:34	9:41	9:47	9:53	32
40	10:00	-:-	10:04	-:-	10:08	10:14	10:18	10:28	10:34	10:40	10:46	G

5 Sunday – South Transfer Point to East Transfer Point

G	7:00	7:05	-:-	7:12	-:-	7:16	7:21	7:31	7:39	7:45	7:52	32
40	8:00	-:-	8:04	-:-	8:08	8:15	8:20	8:31	8:39	8:45	8:52	32
40	9:00	9:05	-:-	9:12	-:-	9:16	9:21	9:31	9:39	9:45	9:52	32
40	10:00	-:-	10:04	-:-	10:08	10:15	10:20	10:31	10:39	10:45	10:52	32
40	11:00	11:05	-:-	11:12	-:-	11:16	11:21	11:31	11:39	11:45	11:52	32
40	12:00	-:-	12:04	-:-	12:08	12:15	12:20	12:31	12:39	12:45	12:52	32
40	1:00	1:05	-:-	1:12	-:-	1:16	1:21	1:31	1:39	1:45	1:52	32
40	2:00	-:-	2:04	-:-	2:08	2:15	2:20	2:31	2:39	2:45	2:52	32
40	3:00	3:05	-:-	3:12	-:-	3:16	3:21	3:31	3:39	3:45	3:52	32
40	4:00	-:-	4:04	-:-	4:08	4:15	4:20	4:31	4:39	4:45	4:52	32
40	5:00	5:05	-:-	5:12	-:-	5:16	5:21	5:31	5:39	5:45	5:52	32
40	6:00	-:-	6:04	-:-	6:08	6:14	6:18	6:34	6:41	6:47	6:53	32
40	7:00	7:05	-:-	7:11	-:-	7:15	7:19	7:34	7:41	7:47	7:53	32
40	8:00	-:-	8:04	-:-	8:08	8:14	8:18	8:34	8:41	8:47	8:53	32
40	9:00	9:05	-:-	9:11	-:-	9:15	9:19	9:34	9:41	9:47	9:53	G
40	10:00	-:-	10:04	-:-	10:08	10:14	10:18	10:28	10:34	10:40	10:46	G

* Via Olin Avenue. Drivers will serve all bus stops in the "Ardmore Loop." After serving the Ardmore Loop, drivers WILL NOT stop on Rusk Avenue until the bus stop at Rusk Avenue and Rimrock Road. Please note that "Rusk Avenue" and "North Rusk Avenue" are two different streets.

** Via Park Street. These buses will serve the Southdale neighborhood weeknights, weekends and holidays. See times displayed at time point 2 (Deer Valley Rd. and Pheasant Ridge Trail).

SEE MAP ON PAGE 40

Light Type=AM Bold Type=PM G=garage

Route 5



Comes From Route	East Transfer Point	North St. and Dayton St.	E. Gorham St. and Ingersoll St.	Mifflin St. and Pinckney St.	Park St. and University Ave.	Park St. and Haywood Dr.	John Nolen Dr. and Rimrock Rd.	Bram St. and Beld St.**	Ardmore Dr. and Koster St.*	Deer Valley Rd. and Pheasant Ridge Trl.**	South Transfer Point	Becomes Route
	11	10	9	8	7	6	5	4	3	2	1	

5 Saturday – East Transfer Point to South Transfer Point

G	6:39	6:44	6:50	6:59	7:06	7:10	-:-	7:14	-:-	7:22	7:27	40
32	7:30	7:36	7:43	7:53	8:02	8:06	8:13	-:-	8:17	-:-	8:22	40
32	8:30	8:36	8:43	8:52	9:01	9:05	-:-	9:09	-:-	9:17	9:22	40
G	9:00	9:06	9:13	9:23	9:32	9:36	9:43	-:-	9:47	-:-	9:52	4
32	9:30	9:36	9:43	9:52	10:01	10:05	-:-	10:09	-:-	10:17	10:22	40
-	10:00	10:06	10:13	10:23	10:32	10:36	10:43	-:-	10:47	-:-	10:52	4
32	10:30	10:36	10:43	10:52	11:01	11:05	-:-	11:09	-:-	11:17	11:22	40
-	11:00	11:06	11:13	11:23	11:32	11:36	11:43	-:-	11:47	-:-	11:52	4
32	11:30	11:36	11:43	11:52	12:01	12:05	-:-	12:09	-:-	12:17	12:22	40
-	12:00	12:06	12:13	12:23	12:32	12:36	12:43	-:-	12:47	-:-	12:52	4
32	12:30	12:36	12:43	12:52	1:01	1:05	-:-	1:09	-:-	1:17	1:22	40
-	1:00	1:06	1:13	1:23	1:32	1:36	1:43	-:-	1:47	-:-	1:52	4
32	1:30	1:36	1:43	1:52	2:01	2:05	-:-	2:09	-:-	2:17	2:22	40
-	2:00	2:06	2:13	2:23	2:32	2:36	2:43	-:-	2:47	-:-	2:52	4
32	2:30	2:36	2:43	2:52	3:01	3:05	-:-	3:09	-:-	3:17	3:22	40
-	3:00	3:06	3:13	3:23	3:32	3:36	3:43	-:-	3:47	-:-	3:52	4
32	3:30	3:36	3:43	3:52	4:01	4:05	-:-	4:09	-:-	4:17	4:22	40
-	4:00	4:06	4:13	4:23	4:32	4:36	4:43	-:-	4:47	-:-	4:52	G
32	4:30	4:36	4:43	4:52	5:01	5:05	-:-	5:09	-:-	5:17	5:22	40
32	5:30	5:36	5:43	5:53	6:02	6:06	6:13	-:-	6:17	-:-	6:22	40
32	6:30	6:35	6:41	6:54	7:01	7:05	-:-	7:09	-:-	7:17	7:22	40
32	7:30	7:35	7:41	7:57	8:04	8:08	8:14	-:-	8:18	-:-	8:22	40
32	8:30	8:35	8:41	8:54	9:01	9:05	-:-	9:09	-:-	9:17	9:22	40
32	9:30	9:35	9:41	9:57	10:04	10:08	10:14	-:-	10:18	-:-	10:22	40
32	10:30	10:34	10:40	10:47	10:54	10:58	-:-	11:02	-:-	11:09	11:14	G

5 Sunday – East Transfer Point to South Transfer Point

32	7:30	7:36	7:43	7:53	8:02	8:06	8:13	-:-	8:17	-:-	8:22	40
32	8:30	8:36	8:43	8:52	9:01	9:05	-:-	9:09	-:-	9:17	9:22	40
32	9:30	9:36	9:43	9:53	10:02	10:06	10:13	-:-	10:17	-:-	10:22	40
32	10:30	10:36	10:43	10:52	11:01	11:05	-:-	11:09	-:-	11:17	11:22	40
32	11:30	11:36	11:43	11:53	12:02	12:06	12:13	-:-	12:17	-:-	12:22	40
32	12:30	12:36	12:43	12:52	1:01	1:05	-:-	1:09	-:-	1:17	1:22	40
32	1:30	1:36	1:43	1:53	2:02	2:06	2:13	-:-	2:17	-:-	2:22	40
32	2:30	2:36	2:43	2:52	3:01	3:05	-:-	3:09	-:-	3:17	3:22	40
32	3:30	3:36	3:43	3:53	4:02	4:06	4:13	-:-	4:17	-:-	4:22	40
32	4:30	4:36	4:43	4:52	5:01	5:05	-:-	5:09	-:-	5:17	5:22	40
32	5:30	5:36	5:43	5:53	6:02	6:06	6:13	-:-	6:17	-:-	6:22	40
32	6:30	6:35	6:41	6:54	7:01	7:05	-:-	7:09	-:-	7:17	7:22	40
32	7:30	7:35	7:41	7:57	8:04	8:08	8:14	-:-	8:18	-:-	8:22	40
32	8:30	8:35	8:41	8:54	9:01	9:05	-:-	9:09	-:-	9:17	9:22	40
32	9:30	9:35	9:41	9:57	10:04	10:08	10:14	-:-	10:18	-:-	10:22	G

* **Via Olin Avenue.** Drivers WILL NOT stop on Rusk Avenue after the bus stop at Rusk Ave. and Rimrock Rd. Drivers will serve all bus stops in the "Ardmore Loop." Please note that "Rusk Avenue" and "North Rusk Avenue" are two different streets.

** **Via Park Street.** These buses will serve the Southdale neighborhood weeknights, weekends and holidays. See times displayed at time point 2 (Deer Valley Rd. and Pheasant Ridge Trail).

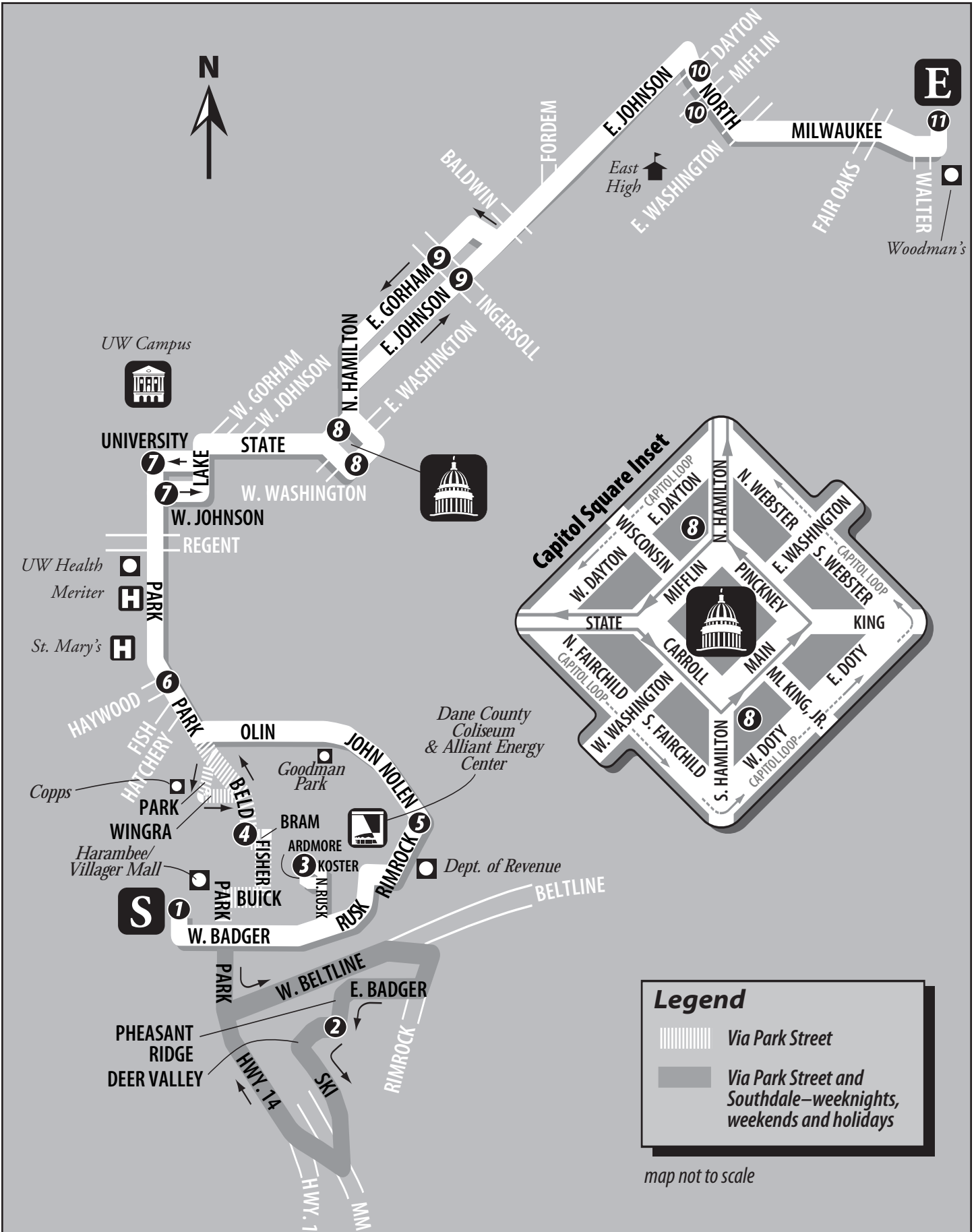
Light Type=AM Bold Type=PM G=garage

SEE MAP ON PAGE 40

SATURDAY SUNDAY

Effective August 28, 2005

Route 5









Legend

- Via Park Street
- Via Park Street and Southdale-weeknights, weekends and holidays

map not to scale

Route 5










5 Holiday – South Transfer Point to East Transfer Point

Comes From Route												Becomes Route
	1	2	3	4	5	6	7	8	9	10	11	
G	7:00	7:05	-:	7:12	-:	7:16	7:21	7:31	7:39	7:45	7:52	32
4	8:00	-:	8:04	-:	8:08	8:15	8:20	8:31	8:39	8:45	8:52	32
4	9:00	9:05	-:	9:12	-:	9:16	9:21	9:31	9:39	9:45	9:52	32
4	10:00	-:	10:04	-:	10:08	10:15	10:20	10:31	10:39	10:45	10:52	32
4	11:00	11:05	-:	11:12	-:	11:16	11:21	11:31	11:39	11:45	11:52	32
4	12:00	-:	12:04	-:	12:08	12:15	12:20	12:31	12:39	12:45	12:52	32
4	1:00	1:05	-:	1:12	-:	1:16	1:21	1:31	1:39	1:45	1:52	32
4	2:00	-:	2:04	-:	2:08	2:15	2:20	2:31	2:39	2:45	2:52	32
4	3:00	3:05	-:	3:12	-:	3:16	3:21	3:31	3:39	3:45	3:52	32
4	4:00	-:	4:04	-:	4:08	4:15	4:20	4:31	4:39	4:45	4:52	32
4	5:00	5:05	-:	5:12	-:	5:16	5:21	5:31	5:39	5:45	5:52	32
4	6:00	-:	6:04	-:	6:08	6:14	6:18	6:34	6:41	6:47	6:53	32
4	7:00	7:05	-:	7:11	-:	7:15	7:19	7:34	7:41	7:47	7:53	G

* **Via Olin Avenue.** Drivers will serve all bus stops in the "Ardmore Loop." After serving the Ardmore Loop, drivers WILL NOT stop on Rusk Avenue until the bus stop at Rusk Avenue and Rimrock Road. Please note that "Rusk Avenue" and "North Rusk Avenue" are two different streets.

** **Via Park Street.** These buses will serve the Southdale neighborhood weeknights, weekends and holidays. See times displayed at time point 2 (Deer Valley Rd. and Pheasant Ridge Trail).

5 Holiday – East Transfer Point to South Transfer Point

Comes From Route												Becomes Route
	11	10	9	8	7	6	5	4	3	2	1	
32	7:30	7:36	7:43	7:53	8:02	8:06	8:13	-:	8:17	-:	8:22	4
32	8:30	8:36	8:43	8:52	9:01	9:05	-:	9:09	-:	9:17	9:22	4
32	9:30	9:36	9:43	9:53	10:02	10:06	10:13	-:	10:17	-:	10:22	4
32	10:30	10:36	10:43	10:52	11:01	11:05	-:	11:09	-:	11:17	11:22	4
32	11:30	11:36	11:43	11:53	12:02	12:06	12:13	-:	12:17	-:	12:22	4
32	12:30	12:36	12:43	12:52	1:01	1:05	-:	1:09	-:	1:17	1:22	4
32	1:30	1:36	1:43	1:53	2:02	2:06	2:13	-:	2:17	-:	2:22	4
32	2:30	2:36	2:43	2:52	3:01	3:05	-:	3:09	-:	3:17	3:22	4
32	3:30	3:36	3:43	3:53	4:02	4:06	4:13	-:	4:17	-:	4:22	4
32	4:30	4:36	4:43	4:52	5:01	5:05	-:	5:09	-:	5:17	5:22	4
32	5:30	5:36	5:43	5:53	6:02	6:06	6:13	-:	6:17	-:	6:22	4
32	6:30	6:35	6:41	6:54	7:01	7:05	-:	7:09	-:	7:17	7:22	G

* **Via Olin Avenue.** Drivers WILL NOT stop on Rusk Avenue after the bus stop at Rusk Ave. and Rimrock Rd. Drivers will serve all bus stops in the "Ardmore Loop." Please note that "Rusk Avenue" and "North Rusk Avenue" are two different streets.

** **Via Park Street.** These buses will serve the Southdale neighborhood weeknights, weekends and holidays. See times displayed at time point 2 (Deer Valley Rd. and Pheasant Ridge Trail).

HOLIDAY

Effective August 28, 2005

Route 6

6 Weekday – Prairie Towne Center - West Towne Mall to East Towne Mall/City View Drive



Comes From Route	Prairie Towne Center	High Point Rd. and Old Sauk Rd.	Watts Rd. and High Point Rd.	West Towne Mall	Mineral Point Rd. and Oakwood Village	West Transfer Point*	Mineral Point Rd. and Midvale Blvd.	Tokay Blvd. and Toepfer Ave.	Regent St. and Breese Ter.	Johnson St. and Park St.	Main St. and Carroll St.	E. Washington Ave. and Ingersoll St.	E. Washington Ave. and Oak St.	Wright St. and MATC Truax	Melody La. and Independence La.	Forest Run and Anniversary La.	East Towne Mall	Wall St. and City View Dr.	Becomes Route			
	1	2	3	4	5	6	7	8	9	10	11	12	13	14	15	16	17	18				
G	-	-	-	-	-	5:30T	-	5:35	5:41	5:46	5:56L	6:01	6:07	6:11	-	-	6:20	6:27	6			
G	-	-	-	-	-	5:45S	5:50	-	5:56	6:01	6:11H	6:16	6:22	-	6:30	6:35	6:40	-	6			
G	-	-	5:46!	-	-	6:00T	-	6:05	6:11	6:16	6:26L	6:31	6:37	6:41	-	-	6:50	6:57	6			
G	-	-	-	-	-	6:15S	6:20	-	6:26	6:31	6:41H	6:46	6:52	-	7:00	7:05	7:10	-	6			
G	-	-	6:16!	-	-	6:30T	-	6:36	6:43	6:49	7:00L	7:05	7:11	7:15	-	-	7:24	7:31	6			
6	6:23M	-	-	6:33M	6:37	6:45S	6:51	-	6:59	7:05	7:16	CONTINUES AS ROUTE 25 TO AMERICAN CENTER										25
6	6:35W	6:39	6:45!	-	-	7:00T	-	7:06	7:14	7:20	7:31H	7:37	7:44	7:48	7:56	8:01	8:07	-	G			
6	6:53M	-	-	7:03M	7:07	7:15S	7:21	-	7:29	7:35	7:46	7:52	7:59	8:03	-	-	-	-	G			
6	7:05W	7:09	7:15!	-	-	7:30T	-	7:36	7:44	7:50	8:01L	8:07	8:14	8:18	-	-	8:29	8:36	6			
6	7:23M	-	-	7:33M	7:37	7:45S	7:51	-	7:59	8:05	8:16H	8:22	8:29	8:33	8:41	8:46	8:52	-	G			
6	7:35W	7:39	7:45!	-	-	8:00T	-	8:06	8:14	8:20	8:31L	8:37	8:44	8:48	-	-	8:59	-	6			
6	7:53M	-	-	8:03M	8:07	8:15S	8:21	-	8:29	8:35	8:46H	8:52	8:59	9:03	9:11	9:16	9:22	-	G			
6	8:04W	8:08	8:14!	-	-	8:30T	-	8:36	8:44	8:50	9:01	9:07	9:14	9:18	-	-	-	-	G			
6	8:23M	-	-	8:33M	8:37	8:45S	8:51	-	8:59	9:05	9:16L	9:22	9:29	-	-	-	9:40	9:47	6			
6	8:35W	8:39	8:45!	-	-	9:00T	-	9:06	9:14	9:20	9:31H	9:37	9:45	-	9:54	10:00	10:06	-	6			
6	9:08M	-	-	9:18M	9:22	9:30S	9:36	-	9:44	9:50	10:01L	10:07	10:15	10:19	-	-	10:32	10:40	6			
6	9:29W	9:33	9:39	9:48o	-	10:00T	-	10:06	10:14	10:20	10:31H	10:37	10:45	-	10:54	11:00	11:06	-	6			
6	10:08M	-	-	10:18M	10:22	10:30S	10:36	-	10:44	10:50	11:01L	11:07	11:15	11:19	-	-	11:32	11:40	6			
6	10:29W	10:33	10:39	10:48o	-	11:00T	-	11:06	11:14	11:20	11:31H	11:37	11:45	-	11:54	12:00	12:06	-	6			
6	11:08M	-	-	11:18M	11:22	11:30S	11:36	-	11:44	11:50	12:01L	12:07	12:15	12:19	-	-	12:32	12:40	6			
6	11:29W	11:33	11:39	11:48o	-	12:00T	-	12:06	12:14	12:20	12:31H	12:37	12:45	-	12:54	1:00	1:06	-	6			
6	12:08M	-	-	12:18M	12:22	12:30S	12:36	-	12:44	12:50	1:01L	1:07	1:15	1:19	-	-	1:32	1:40	6			
6	12:29W	12:33	12:39	12:48o	-	1:00T	-	1:06	1:14	1:20	1:31H	1:37	1:45	-	1:54	2:00	2:06	-	6			
6	1:08M	-	-	1:18M	1:22	1:30S	1:36	-	1:44	1:50	2:01L	2:07	2:15	2:19	-	-	2:32	2:40	6			
6	1:29W	1:33	1:39	1:48o	-	2:00T	-	2:06	2:14	2:20	2:31H	2:37	2:45	-	2:54	3:00	3:06	-	6			
6	2:08M	-	-	2:18M	2:22	2:30S	2:36	-	2:44	2:50	3:01L	3:07	3:15	3:19	-	-	3:32	3:40	6			
6	2:29W	2:33	2:39	2:48o	-	3:00T	-	3:06	3:14	3:20	3:32H	3:39	3:47	-	3:58	4:04	4:11	4:19	25			
G	-	-	-	3:17M	3:21	3:30S	3:36	-	3:44	3:50	4:02L	4:09	4:17	4:22	-	-	4:36	-	6			
6	3:09W	3:13	3:20	3:30o	-	3:42T	-	3:48	3:56	4:02	4:14H	4:21	4:29	-	4:40	4:46	4:53	5:01	6			
6	3:36M	-	-	3:47M	3:51	4:00S	4:06	-	4:14	4:20	4:32H	4:39	4:47	4:52	5:02	5:08	5:15	-	6			
G	-	-	3:54	4:04o	-	4:12T	-	4:18	4:26	4:32	4:44H	4:51	4:59	-	5:10	5:16	5:23	5:31	6			
6	4:06M	-	-	4:17M	4:21	4:30S	4:36	-	4:44	4:50	5:02H	5:09	5:17	5:22	5:32	5:38	5:45	-	G			
6	4:09W	4:13	4:20	4:30o	-	4:42T	-	4:48	4:56	5:02	5:14H	5:21	5:29	-	5:40	5:46	5:53	6:01	G			
6	4:36M	-	-	4:47M	4:51	5:00S	5:06	-	5:14	5:20	5:32L	5:39	5:47	5:52	-	-	6:06	-	6			
6	4:42W	4:46	4:53	5:03o	-	5:15T	-	5:21	5:29	5:35	5:47H	5:54	6:02	-	6:13	6:19	6:26	-	G			
6	5:06M	-	-	5:17M	5:21	5:30S	5:36	-	5:44	5:50	6:02L	6:08	6:16	6:21	-	-	6:34	6:42	6			
6	5:12W	5:16	5:23	5:33o	-	5:45T	-	5:51	5:59	6:05	6:17	6:23	-	-	-	-	-	-	G			
6	5:36M	-	-	5:47M	5:51	6:00S	6:06	-	6:14	6:20	6:32H	6:38	6:46	-	6:55	7:01	7:08	-	G			
6	5:44W	5:48	5:54	6:03o	-	6:15T	-	6:21	6:29	6:35	6:47L	6:53	7:01	-	-	-	7:14	-	6			
6	6:08M	-	-	6:18M	6:22	6:30S	6:36	-	6:44	6:50	7:02L	7:08	7:16	7:21	-	-	7:34	7:42	6			
6	6:29W	6:33	6:39	6:48o	-	7:00T	-	7:05	7:12	7:17	7:28H	7:34	7:41	-	7:50	7:55	8:02	-	6			
6	7:08M	-	-	7:18M	7:22	7:30S	7:35	-	7:42	7:47	7:58L	8:04	8:11	8:15	-	-	8:27	8:35	6			
6	7:29W	7:33	7:39	7:48o	-	8:00T	-	8:05	8:12	8:17	8:28H	8:34	8:41	-	8:50	8:55	9:02	-	6			
6	8:08M	-	-	8:18M	8:22	8:30S	8:35	-	8:42	8:47	9:03H	9:08	9:15	9:20	9:28	9:33	9:40	9:43	6			
6	8:29W	8:33	8:39	8:48o	-	9:00T	-	9:05	9:12	9:17	9:28L	9:34	9:41	9:45	-	-	9:57	10:05	6			
6	9:08M	-	-	9:18M	9:22	9:30S	9:35	-	9:42	9:47	9:58H	10:04	10:11	10:15	10:23	10:28	10:35	10:43	6			
6	9:29W	9:33	9:39	9:48o	-	10:0T	-	10:05	10:12	10:17	10:26H	10:31	10:37	-	10:45	10:50	-	-	G			
6	10:08M	-	-	10:18M	10:22	10:30S	10:35	-	10:42	10:47	10:56H	11:01	11:07	11:11	11:18	11:23	-	-	G			
6	10:29W	10:33	10:39	10:48o	-	11:00T	-	11:05	11:12	11:17	11:26	11:31	-	-	-	-	-	-	G			
6	-	-	-	11:18M	11:22	11:30S	11:35	-	11:42	11:47	11:56H	12:01	12:07	12:11	12:18	12:23	-	-	G			
6	-	-	-	12:05o	-	12:10T	-	12:15	12:22	12:27	12:36	12:41	-	-	-	-	-	-	G			

WEEKDAY

Effective August 29, 2004

M Via Mineral Point

W Via Watts

! Via Odana: Buses that travel from Watts Rd., left on Gammon Rd. to Odana Rd. They DO NOT serve West Towne Mall.

o Via Odana: Bus travels from West Towne Mall to West Transfer Point via Odana Rd.

* West Transfer Point: Departure time is shown. Bus arrives 4-5 minutes before this time.

T Via Tokay: Bus travels from West Transfer Point to Capitol Square via Tokay Blvd.

S Via Science: Bus travels from West Transfer Point to Capitol Square via Science Dr.

L Via Lien: Bus travels from Capitol Square via Lien Rd.






H Via Hayes: Bus travels from Capitol Square via Hayes Rd.

NOTE: Two trips become Route 25 to The American Center. See Route 25.

SEE MAP ON PAGE 50

Route 6

6 Weekday – City View Drive/East Towne Mall to West Towne Mall - Prairie Towne Center

Comes From Route	    																	Becomes Route	
	Wall St. and City View Dr.	East Towne Mall	Forest Run and Anniversary La.	Melody La. and Independence La.	Wright St. and MATC Truax	E. Washington Ave. and Oak St.	E. Washington Ave. and Ingersoll St.	Mifflin St. and Pinckney St.	Park St. and University Ave.	Regent St. and Breese Ter.	Mineral Point Rd. and Midvale Ave.	Tokay Blvd. and Toepfer Ave.	West Transfer Point*	Mineral Point Rd. and Island Dr.	West Towne Mall	Watts Rd. and High Point Rd.	High Point Rd. and Old Sauk Rd.		Prairie Towne Center
	18	17	16	15	14	13	12	11	10	9	7	8	6	5	4	3	2	1	
G	-	-	5:08	5:14	-	5:22	5:28	5:32 S	5:38	5:43	5:49	-	6:00 M	6:04	6:09 M	-	-	6:17	6
G	-	-	-	-	5:33	5:37	5:43	5:47 T	5:53	5:58	-	6:04	6:15!	-	-	6:25#	-	6:30	6
G	-	-	5:38	5:44	-	5:52	5:58	6:02 S	6:08	6:13	6:19	-	6:30 M	6:34	6:39 M	-	-	6:47	6
G	-	-	-	-	6:01	6:05	6:11	6:16 T	6:23	6:28	-	6:34	6:45!	-	-	6:55#	-	7:00	6
G	-	-	6:00	6:06	-	6:16	6:22	6:27 S	6:34	6:39	6:45	-	7:00 M	7:04	7:09 M	-	-	7:17	6
G	-	-	-	-	6:31	6:35	6:41	6:46 T	6:53	6:58	-	7:04	7:15!	-	-	7:25#	-	7:30	6
G	-	-	6:30	6:36	-	6:46	6:52	6:57 S	7:04	7:09	7:15	-	7:30 M	7:34	7:39 M	-	-	7:47	6
6	6:36	6:44 L	-	-	6:55	6:59	7:07	7:13 T	7:21	7:27	-	7:33	7:45!	-	-	7:55#	-	8:00	6
6	-	6:46 H	6:52	6:59	-	7:11	7:19	7:25 S	7:33	7:39	7:45	-	8:00 M	8:04	8:09 M	-	-	8:17	6
6	7:06	7:14 L	-	-	7:25	7:29	7:37	7:43 T	7:51	7:57	-	8:03	8:15!	-	-	8:25#	-	8:30	6
6	-	7:16 H	7:22	7:29	-	7:41	7:49	7:55 S	8:03	8:09	8:15	-	8:30 M	8:34	8:39 M	-	-	-	G
6	7:36	7:44 L	-	-	7:55	7:59	8:07	8:13 T	8:21	8:27	-	8:33	8:45!	-	-	8:55#	-	9:00	6
G	-	-	7:55	8:02	-	8:14	8:22	8:28 S	8:36	8:42	8:48	-	9:00 M	9:04	9:09 M	-	-	9:17	6
25	8:06	8:14 H	8:20	8:26	8:36	8:41	8:49	8:55 T	9:04	9:10	-	9:17	9:30 o	-	9:38 W	9:43	9:48	9:54	6
6	8:47	8:55 L	-	-	9:06	9:11	9:19	9:25 S	9:34	9:40	9:47	-	10:00 M	10:04	10:09 M	-	-	10:17	6
6	-	9:14 H	9:20	9:26	9:36	9:41	9:49	9:55 T	10:04	10:10	-	10:17	10:30 o	-	10:38 W	10:43	10:48	10:54	6
6	9:49	9:57 L	-	-	10:07	10:12	10:20	10:26 S	10:35	10:41	10:48	-	11:00 M	11:04	11:09 M	-	-	11:17	6
6	-	10:14 H	10:20	10:26	10:36	10:41	10:49	10:55 T	11:04	11:10	-	11:17	11:30 o	-	11:38 W	11:43	11:48	11:54	6
6	10:47	10:55 L	-	-	11:06	11:11	11:19	11:25 S	11:34	11:40	11:47	-	12:00 M	12:04	12:09 M	-	-	12:17	6
6	-	11:14 H	11:20	11:26	11:36	11:41	11:49	11:55 T	12:04	12:10	-	12:17	12:30 o	-	12:38 W	12:43	12:48	12:54	6
6	11:47	11:55 L	-	-	12:06	12:11	12:19	12:25 S	12:34	12:40	12:47	-	1:00 M	1:04	1:09 M	-	-	1:17	6
6	-	12:14 H	12:20	12:26	12:36	12:41	12:49	12:55 T	1:04	1:10	-	1:17	1:30 o	-	1:38 W	1:43	1:48	1:54	6
6	12:47	12:55 L	-	-	1:06	1:11	1:19	1:25 S	1:34	1:40	1:47	-	2:00 M	2:04	2:09 M	-	-	2:17	6
6	-	1:14 H	1:20	1:26	1:36	1:41	1:49	1:55 T	2:04	2:10	-	2:17	2:30 o	-	2:38 W	2:43	2:48	2:54	6
6	1:47	1:55 L	-	-	2:06	2:11	2:19	2:25 S	2:34	2:40	2:47	-	3:00 M	3:04	3:09 M	-	-	3:17	6
6	-	2:14 H	2:20	2:26	2:36	2:41	2:49	2:55 T	3:04	3:10	-	3:17	3:30 o	-	3:38 W	3:43	3:48	3:54	6
G	-	-	-	-	-	-	3:04	3:10 S	3:19	3:25	3:32	-	3:45 M	3:49	3:54 M	-	-	4:02	6
6	2:47	2:55 L	-	-	3:06	3:11	3:19	3:25 T	3:34	3:40	-	3:47	4:00 o	-	4:08 W	4:13	4:18	4:24	6
G	-	-	-	-	-	-	3:33	3:39 S	3:49	3:55	4:02	-	4:15 M	4:19	4:24 M	-	-	4:32	6
6	-	3:12 H	3:18	3:24	3:35	3:40	3:48	3:54 T	4:04	4:10	-	4:17	4:30 o	-	4:38 W	4:43	4:48	4:54	6
G	-	-	-	-	-	-	4:03	4:09 S	4:19	4:25	4:32	-	4:45 M	4:49	4:54 M	-	-	5:02	6
G	-	-	-	-	4:05	4:10	4:18	4:24 T	4:34	4:40	-	4:47	5:00 o	-	5:08 W	5:13	5:18	5:24	6
6	3:53	4:01 H	4:07	4:13	-	4:25	4:33	4:39 S	4:49	4:55	5:02	-	5:15 M	5:19	5:24 M	-	-	5:32	6
G	4:15	4:23 L	-	-	4:35	4:40	4:48	4:54 T	5:04	5:10	-	5:17	5:30 o	-	5:38 W	5:43	5:48	5:54	6
25	-	-	-	-	-	-	-	5:10 S	5:20	5:26	5:33	-	5:45 M	5:49	5:54	-	-	-	G
6	-	4:42 H	4:48	4:54	5:05	5:10	5:18	5:24 T	5:34	5:40	-	5:47	6:00 o	-	6:08 W	6:13	6:18	6:24	6
6	5:07	5:15 L	-	-	5:26	5:34	5:40	5:46 S	5:56	6:02	-	6:15 M	6:19	6:24	-	-	-	-	G
6	-	5:25 L	-	-	5:36	5:41	5:49	5:55 T	6:04	6:10	-	6:17	6:30 o	-	6:38 W	6:43	6:48	6:54	6
6	5:40	5:48 H	5:54	6:00	-	6:11	6:19	6:25 S	6:34	6:40	6:47	-	7:00 M	7:03	7:08 M	-	-	7:15	6
6	-	6:14 H	6:20	6:26	6:36	6:41	6:49	6:55 T	7:04	7:10	-	7:17	7:30 o	-	7:38 W	7:43	7:48	7:54	6
6	6:52	7:00 L	-	-	-	7:11	7:19	7:25 S	7:34	7:40	7:47	-	8:00 M	8:03	8:08 M	-	-	8:15	6
6	-	7:20 H	7:25	7:31	7:40	7:44	7:51	7:57 T	8:05	8:10	-	8:17	8:30 o	-	8:38 W	8:43	8:48	8:54	6
6	7:56	8:04 L	-	-	-	8:14	8:21	8:27 S	8:35	8:40	8:47	-	9:00 M	9:03	9:08 M	-	-	9:15	6
6	-	8:20 H	8:25	8:31	8:40	8:44	8:51	8:57 T	9:05	9:10	-	9:17	9:30 o	-	9:38 W	9:43	9:48	9:54	6
6	8:56	9:04 L	-	-	-	9:14	9:21	9:27 S	9:35	9:40	9:47	-	10:00 M	10:03	10:08 M	-	-	10:15	6
6	-	9:20 H	9:25	9:31	9:40	9:44	9:51	9:57 T	10:05	10:10	-	10:17	10:30 o	-	10:38 W	10:43	10:48	10:54	G
6	9:56	10:04 L	-	-	-	10:14	10:21	10:27 S	10:35	10:40	10:47	-	11:00 M	11:03	11:08	-	-	-	6
6	10:12	10:20 H	10:25	10:31	10:40	10:44	10:51	10:57 T	11:05	11:10	-	11:17	11:30!	-	-	11:40	-	-	G
6	10:45	10:53 H	10:58	11:04	-	11:14	11:21	11:27 S	11:35	11:40	11:47	-	11:58 M	12:01	12:05	-	-	-	6

NOTE: Two trips start as Route 25 at The American Center. See Route 25.

L Via Lien: Bus travels via Lien from East Towne Mall to Capitol Square

H Via Hayes: Bus travels via Hayes from East Towne Mall to Capitol Square

T Via Tokay: Bus travels to West Transfer Point via Tokay Blvd.

S Via Science: Bus travels to West Transfer Point via Science Dr.

* West Transfer Point: Departure time is shown. Bus arrives 4-5 minutes before this time.

M Via Mineral Point

o Via Odana: Bus travels from West Transfer Point to West Towne Mall via Odana Rd.

W Via Watts: Bus travels from West Towne Mall to Prairie Towne Center via Watts Rd.

! Via Odana: Bus travels from West Transfer Point to Odana Rd., left on Gammon to Watts Rd. They DO NOT serve West Towne Mall.

Via Watts buses that travel from High Point, left on Mineral Point Rd. to Prairie Towne Center. They DO NOT continue north of Mineral Point Rd.

WEEKDAY

Effective August 28, 2005

SEE MAP ON PAGE 50

Route 6

6 Saturday – Prairie Towne Center/West Towne Mall to Capitol Square/City View Drive



Comes From Route	Prairie Towne Center	High Point Rd. and Old Sauk Rd.	Watts Rd. and High Point Rd.	West Towne Mall	Mineral Point Rd. and Island Dr.	West Transfer Point*	Mineral Point Rd. and Midvale Blvd.	Tokay Blvd. and Toepfer Ave.	Regent St. and Breese Ter.	Johnson St. and Park St.	Main St. and Carroll St.	E. Washington Ave. and Ingersoll St.	E. Washington Ave. and Oak St.	Melody La. and Independence La.	Forest Run and Anniversary La.	East Towne Mall	Wall St. and City View Dr.	Becomes Route
	1	2	3	4	5	6	7	8	9	10	11	12	13	15	16	17	18	
G	-	-	-	6:43 M	6:51	7:00 S	7:06	-	7:12	7:17	7:26 H	7:31	7:37	7:45	7:50	7:55	8:02	6
G	-	-	7:15!	-	-	7:30 T	-	7:35	7:42	7:47	7:56	-	-	-	-	-	-	8
6	-	-	-	7:43 M	7:51	8:00 S	8:06	-	8:13	8:19	8:29 L	8:35	8:42	-	-	8:55	9:03	6
8	8:05	8:09	8:15!	-	-	8:30 T	-	8:35	8:43	8:49	8:59	-	-	-	-	-	-	8
6	-	-	-	8:43 M	8:51	9:00 S	9:06	-	9:13	9:19	9:29 H	9:35	9:42	9:51	9:57	10:03	10:11	6
8	8:59	9:03	9:09	9:18 o	-	9:30 T	-	9:35	9:43	9:49	9:59	-	-	-	-	-	-	8
6	-	-	-	9:43 M	9:51	10:00 S	10:06	-	10:13	10:19	10:29 L	10:35	10:42	-	-	10:55	11:03	6
8	9:59	10:03	10:09	10:18 o	-	10:30 T	-	10:35	10:43	10:49	10:59	-	-	-	-	-	-	8
6	-	-	-	10:43 M	10:51	11:00 S	11:06	-	11:13	11:19	11:29 H	11:35	11:42	11:51	11:57	12:03	12:11	6
8	10:59	11:03	11:09	11:18 o	-	11:30 T	-	11:35	11:43	11:49	11:59	-	-	-	-	-	-	8
6	-	-	-	11:43 M	11:51	12:00 S	12:06	-	12:13	12:19	12:29 L	12:35	12:42	-	-	12:55	1:03	6
8	11:59	12:03	12:09	12:18 o	-	12:30 T	-	12:35	12:43	12:49	12:59	-	-	-	-	-	-	8
6	-	-	-	12:43 M	12:51	1:00 S	1:06	-	1:13	1:19	1:29 H	1:35	1:42	1:51	1:57	2:03	2:11	6
8	12:59	1:03	1:09	1:18 o	-	1:30 T	-	1:35	1:43	1:49	1:59	-	-	-	-	-	-	8
6	-	-	-	1:43 M	1:51	2:00 S	2:06	-	2:13	2:19	2:29 L	2:35	2:42	-	-	2:55	3:03	6
8	1:59	2:03	2:09	2:18 o	-	2:30 T	-	2:35	2:43	2:49	2:59	-	-	-	-	-	-	8
6	-	-	-	2:43 M	2:51	3:00 S	3:06	-	3:13	3:19	3:29 H	3:35	3:42	3:51	3:57	4:03	4:11	6
8	2:59	3:03	3:09	3:18 o	-	3:30 T	-	3:35	3:43	3:49	3:59	-	-	-	-	-	-	8
6	-	-	-	3:43 M	3:51	4:00 S	4:06	-	4:13	4:19	4:29 L	4:35	4:42	-	-	4:55	5:03	6
8	3:59	4:03	4:09	4:18 o	-	4:30 T	-	4:35	4:43	4:49	4:59	-	-	-	-	-	-	8
6	-	-	-	4:43 M	4:51	5:00 S	5:06	-	5:13	5:19	5:30 H	5:36	5:43	5:52	5:58	6:04	6:12	6
8	4:59	5:03	5:09	5:18 o	-	5:30 T	-	5:35	5:43	5:49	5:59	-	-	-	-	-	-	8
6	-	-	-	5:43 M	5:51	6:00 S	6:06	-	6:12	6:17	6:30 H	6:36	6:43	6:52	6:57	7:04	7:12	6
8	5:59	6:03	6:09	6:18 o	-	6:30 T	-	6:35	6:42	6:47	6:57	-	-	-	-	-	-	8
6	-	-	-	6:43 M	6:51	7:00 S	7:06	-	7:12	7:17	7:30 L	7:36	7:43	-	-	7:56	8:04	6
8	6:59	7:03	7:09	7:18 o	-	7:30 T	-	7:35	7:42	7:47	7:57	-	-	-	-	-	-	8
6	-	-	-	7:43 M	7:51	8:00 S	8:06	-	8:12	8:17	8:30 H	8:36	8:43	8:52	8:57	9:04	9:12	6
8	7:59	8:03	8:09	8:18 o	-	8:30 T	-	8:35	8:42	8:47	8:57	-	-	-	-	-	-	8
6	-	-	-	8:43 M	8:51	9:00 S	9:06	-	9:12	9:17	9:29 H	9:35	9:42	9:51	9:56	10:03	10:11	6
8	8:59	9:03	9:09	9:18 o	-	9:30 T	-	9:35	9:42	9:47	9:57	-	-	-	-	-	-	8
6	-	-	-	9:43 M	9:51	10:00 S	10:06	-	10:12	10:17	10:26 H	10:32	10:39√	10:50	10:55	-	-	G
8	9:59	10:03	10:09	10:18 o	-	10:30 T	-	10:35	10:42	10:47	10:57	-	-	-	-	-	-	G

SATURDAY

Effective August 28, 2005

! **Via Odana:** Buses that travel from Watts Rd., left on Gammon Rd. to Odana Rd. They DO NOT serve West Towne Mall.

o **Via Odana:** Bus travels from Prairie Towne Center to West Transfer Point via Odana Rd.

M **Via Mineral Point:** Bus travels from West Towne Mall to West Transfer Point via Mineral Point Rd.

Note direction of one-way travel in West Towne Way/D'Onofrio loop on Weekend & Holiday map-page 51.

* **West Transfer Point:** Departure time is shown. Bus arrives 4-5 minutes before this time.

T **Via Tokay:** Bus travels from West Transfer Point to Capitol Square via Tokay Blvd.

S **Via Science:** Bus travels from West Transfer Point to Capitol Square via Science Dr.

H **Via Hayes:** Bus travels from Capitol Square via Hayes Rd.

L **Via Lien:** Bus travels from Capitol Square via Lien Rd. to City View Dr.

This trip serves the MATC loop.

Refer to Route 20 for additional Weekend and Holiday service to Wright Street and MATC-Truax.

SEE MAP ON PAGE 51

Light Type=AM Bold Type=PM G=garage

Route 6

6 Saturday – City View Drive/Capitol Square to West Towne Mall/Prairie Towne Center



Comes From Route	Wall St. and City View Dr.	East Towne Mall	Forest Run and Anniversary La.	Melody La. and Independence La.	E. Washington Ave. and Oak St.	E. Washington Ave. and Ingersoll St.	Mifflin St. and Pinckney St.	Park St. and University Ave.	Regent St. and Breese Ter.	Mineral Point Rd. and Midvale Blvd.	Tokay Blvd. and Toepfer Ave.	Departs West Transfer Point*	Mineral Point Rd. and Island Dr.	West Towne Mall	Watts Rd. and High Point Rd.	High Point Rd. and Old Sauk Rd.	Prairie Towne Center	Becomes Route
	18	17	16	15	13	12	11	10	9	7	8	6	5	4	3	2	1	
G	-:-	-:-	6:33	6:39	6:49	6:55	7:00 S	7:07	7:12	7:18	-:-	7:30 M	7:34	7:39	-:-	-:-	-:-	6
8	-:-	-:-	-:-	-:-	-:-	-:-	7:30 T	7:37	7:42	-:-	7:48	8:00 o	-:-	8:08	8:13	8:18	8:24	8
G	-:-	-:-	7:26	7:32	7:43	7:51	7:57 S	8:05	8:10	8:17	-:-	8:30 M	8:34	8:39	-:-	-:-	-:-	6
8	-:-	-:-	-:-	-:-	-:-	-:-	8:27 T	8:35	8:40	-:-	8:47	9:00 o	-:-	9:08	9:13	9:18	9:24	8
6	8:12	8:20 H	8:26	8:32	8:43	8:51	8:57 S	9:05	9:10	9:17	-:-	9:30 M	9:34	9:39	-:-	-:-	-:-	6
8	-:-	-:-	-:-	-:-	-:-	-:-	9:27 T	9:35	9:40	-:-	9:47	10:00 o	-:-	10:08	10:13	10:18	10:24	8
6	9:12	9:20 H	9:26	9:32	9:43	9:51	9:57 S	10:05	10:10	10:17	-:-	10:30 M	10:34	10:39	-:-	-:-	-:-	6
8	-:-	-:-	-:-	-:-	-:-	-:-	10:27 T	10:35	10:40	-:-	10:47	11:00 o	-:-	11:08	11:13	11:18	11:24	8
6	10:24	10:32 L	-:-	-:-	10:43	10:51	10:57 S	11:05	11:10	11:17	-:-	11:30 M	11:34	11:39	-:-	-:-	-:-	6
8	-:-	-:-	-:-	-:-	-:-	-:-	11:27 T	11:35	11:40	-:-	11:47	12:00 o	-:-	12:08	12:13	12:18	12:24	8
6	11:12	11:20 H	11:26	11:32	11:43	11:51	11:57 S	12:05	12:10	12:17	-:-	12:30 M	12:34	12:39	-:-	-:-	-:-	6
8	-:-	-:-	-:-	-:-	-:-	-:-	12:27 T	12:35	12:40	-:-	12:47	1:00 o	-:-	1:08	1:13	1:18	1:24	8
6	12:24	12:32 L	-:-	-:-	12:43	12:51	12:57 S	1:05	1:10	1:17	-:-	1:30 M	1:34	1:39	-:-	-:-	-:-	6
8	-:-	-:-	-:-	-:-	-:-	-:-	1:27 T	1:35	1:40	-:-	1:47	2:00 o	-:-	2:08	2:13	2:18	2:24	8
6	1:12	1:20 H	1:26	1:32	1:43	1:51	1:57 S	2:05	2:10	2:17	-:-	2:30 M	2:34	2:39	-:-	-:-	-:-	6
8	-:-	-:-	-:-	-:-	-:-	-:-	2:27 T	2:35	2:40	-:-	2:47	3:00 o	-:-	3:08	3:13	3:18	3:24	8
6	2:24	2:32 L	-:-	-:-	2:43	2:51	2:57 S	3:05	3:10	3:17	-:-	3:30 M	3:34	3:39	-:-	-:-	-:-	6
8	-:-	-:-	-:-	-:-	-:-	-:-	3:27 T	3:35	3:40	-:-	3:47	4:00 o	-:-	4:08	4:13	4:18	4:24	8
6	3:12	3:20 H	3:26	3:32	3:43	3:51	3:57 S	4:05	4:10	4:17	-:-	4:30 M	4:34	4:39	-:-	-:-	-:-	6
8	-:-	-:-	-:-	-:-	-:-	-:-	4:27 T	4:35	4:40	-:-	4:47	5:00 o	-:-	5:08	5:13	5:18	5:24	8
6	4:24	4:32 L	-:-	-:-	4:43	4:51	4:57 S	5:05	5:10	5:17	-:-	5:30 M	5:34	5:39	-:-	-:-	-:-	6
8	-:-	-:-	-:-	-:-	-:-	-:-	5:27 T	5:35	5:40	-:-	5:47	6:00 o	-:-	6:08	6:13	6:18	6:24	8
6	5:17	5:25 H	5:30	5:36	5:46	5:53	5:59 S	6:07	6:12	6:18	-:-	6:30 M	6:34	6:39	-:-	-:-	-:-	6
8	-:-	-:-	-:-	-:-	-:-	-:-	6:29 T	6:37	6:42	-:-	6:48	7:00 o	-:-	7:08	7:13	7:18	7:24	8
6	6:29	6:37 L	-:-	-:-	6:46	6:53	6:59 S	7:07	7:12	7:18	-:-	7:30 M	7:34	7:39	-:-	-:-	-:-	6
8	-:-	-:-	-:-	-:-	-:-	-:-	7:29 T	7:37	7:42	-:-	7:48	8:00 o	-:-	8:08	8:13	8:18	8:24	8
6	7:17	7:25 H	7:30	7:36	7:46	7:53	7:59 S	8:07	8:12	8:18	-:-	8:30 M	8:34	8:39	-:-	-:-	-:-	6
8	-:-	-:-	-:-	-:-	-:-	-:-	8:29 T	8:37	8:42	-:-	8:48	9:00 o	-:-	9:08	9:13	9:18	9:24	8
6	8:29	8:37 L	-:-	-:-	8:46	8:53	8:59 S	9:07	9:12	9:18	-:-	9:30 M	9:34	9:39	-:-	-:-	-:-	6
8	-:-	-:-	-:-	-:-	-:-	-:-	9:29 T	9:37	9:42	-:-	9:48	10:00 o	-:-	10:08	10:13	10:18	10:24	8
6	9:17	9:25 H	9:30	9:36	9:46	9:53	9:59 S	10:07	10:12	10:18	-:-	10:30 M	10:34	10:39	-:-	-:-	-:-	G
8	-:-	-:-	-:-	-:-	-:-	-:-	10:29 T	10:37	10:42	-:-	10:48	10:55	-:-	-:-	-:-	-:-	-:-	G
6	10:14	10:22 L	-:-	-:-	10:31	10:38	10:44 S	10:52	10:57	11:03	-:-	11:10	-:-	-:-	-:-	-:-	-:-	G

- L **Via Lien:** Bus travels via Lien from East Towne Mall to Capitol Square
 - H **Via Hayes:** Bus travels via Hayes to Capitol Square
 - S **Via Science:** Bus travels to West Transfer Point via Science Dr.
 - T **Via Tokay:** Bus travels to West Transfer Point via Tokay Blvd.
 - * **West Transfer Point:** Departure time is shown. Bus arrives 4-5 minutes before this time.
 - M **Mineral Point:** Bus travels to West Towne Mall via Mineral Point Rd.
 - o **Odana:** Bus travels to Prairie Towne Center via Odana Rd.
- Refer to Route 20 for Weekend and Holiday service to Wright Street and MATC-Truax.

SATURDAY

Effective August 28, 2005

Light Type=AM **Bold Type=PM** G=garage

SEE MAP ON PAGE 51

Route 6

6 Sunday – Prairie Towne Center / West Towne Mall to Capitol Square / City View Drive



Comes From Route	Prairie Towne Center	High Point Rd. and Old Sauk Rd.	Watts Rd. and High Point Rd.	West Towne Mall	Mineral Point Rd. and Island Dr.	West Transfer Point *	Mineral Point Rd. and Midvale Blvd.	Tokay Blvd. and Toepfer Ave.	Regent St. and Breese Ter.	Johnson St. and Park St.	Main St. and Carroll St.	E. Washington Ave. and Ingersoll St.	E. Washington Ave. and Oak St.	Melody La. and Independence La.	Forest Run and Anniversary La.	East Towne Mall	Wall St. and City View Dr.	Becomes Route
	1	2	3	4	5	6	7	8	9	10	11	12	13	15	16	17	18	
G	-:-	-:-	-:-	6:43 M	6:51	7:00 S	7:06	-:-	7:12	7:17	7:26 H	7:31	7:37	7:45	7:50	7:55	8:02	6
G	-:-	-:-	7:15!	-:-	-:-	7:30 T	-:-	7:35	7:42	7:47	7:56	-:-	-:-	-:-	-:-	-:-	-:-	8
6	-:-	-:-	-:-	7:43 M	7:51	8:00 S	8:06	-:-	8:13	8:19	8:29 L	8:35	8:42	-:-	-:-	8:55	9:03	6
8	8:05	8:09	8:15!	-:-	-:-	8:30 T	-:-	8:35	8:43	8:49	8:59	-:-	-:-	-:-	-:-	-:-	-:-	8
6	-:-	-:-	-:-	8:43 M	8:51	9:00 S	9:06	-:-	9:13	9:19	9:29 H	9:35	9:42	9:51	9:57	10:03	10:11	6
8	8:59	9:03	9:09	9:18 o	-:-	9:30 T	-:-	9:35	9:43	9:49	9:59	-:-	-:-	-:-	-:-	-:-	-:-	8
6	-:-	-:-	-:-	9:43 M	9:51	10:00 S	10:06	-:-	10:13	10:19	10:29 L	10:35	10:42	-:-	-:-	10:55	11:03	6
8	9:59	10:03	10:09	10:18 o	-:-	10:30 T	-:-	10:35	10:43	10:49	10:59	-:-	-:-	-:-	-:-	-:-	-:-	8
6	-:-	-:-	-:-	10:43 M	10:51	11:00 S	11:06	-:-	11:13	11:19	11:29 H	11:35	11:42	11:51	11:57	12:03	12:11	6
8	10:59	11:03	11:09	11:18 o	-:-	11:30 T	-:-	11:35	11:43	11:49	11:59	-:-	-:-	-:-	-:-	-:-	-:-	8
6	-:-	-:-	-:-	11:43 M	11:51	12:00 S	12:06	-:-	12:13	12:19	12:29 L	12:35	12:42	-:-	-:-	12:55	1:03	6
8	11:59	12:03	12:09	12:18 o	-:-	12:30 T	-:-	12:35	12:43	12:49	12:59	-:-	-:-	-:-	-:-	-:-	-:-	8
6	-:-	-:-	-:-	12:43 M	12:51	1:00 S	1:06	-:-	1:13	1:19	1:29 H	1:35	1:42	1:51	1:57	2:03	2:11	6
8	12:59	1:03	1:09	1:18 o	-:-	1:30 T	-:-	1:35	1:43	1:49	1:59	-:-	-:-	-:-	-:-	-:-	-:-	8
6	-:-	-:-	-:-	1:43 M	1:51	2:00 S	2:06	-:-	2:13	2:19	2:29 L	2:35	2:42	-:-	-:-	2:55	3:03	6
8	1:59	2:03	2:09	2:18 o	-:-	2:30 T	-:-	2:35	2:43	2:49	2:59	-:-	-:-	-:-	-:-	-:-	-:-	8
6	-:-	-:-	-:-	2:43 M	2:51	3:00 S	3:06	-:-	3:13	3:19	3:29 H	3:35	3:42	3:51	3:57	4:03	4:11	6
8	2:59	3:03	3:09	3:18 o	-:-	3:30 T	-:-	3:35	3:43	3:49	3:59	-:-	-:-	-:-	-:-	-:-	-:-	8
6	-:-	-:-	-:-	3:43 M	3:51	4:00 S	4:06	-:-	4:13	4:19	4:29 L	4:35	4:42	-:-	-:-	4:55	5:03	6
8	3:59	4:03	4:09	4:18 o	-:-	4:30 T	-:-	4:35	4:43	4:49	4:59	-:-	-:-	-:-	-:-	-:-	-:-	8
6	-:-	-:-	-:-	4:43 M	4:51	5:00 S	5:06	-:-	5:13	5:19	5:30 H	5:36	5:43	5:52	5:58	6:04	6:12	6
8	4:59	5:03	5:09	5:18 o	-:-	5:30 T	-:-	5:35	5:43	5:49	5:59	-:-	-:-	-:-	-:-	-:-	-:-	8
6	-:-	-:-	-:-	5:43 M	5:51	6:00 S	6:06	-:-	6:12	6:17	6:30 H	6:36	6:43	6:52	6:57	7:04	7:12	6
8	5:59	6:03	6:09	6:18 o	-:-	6:30 T	-:-	6:35	6:42	6:47	6:57	-:-	-:-	-:-	-:-	-:-	-:-	8
6	-:-	-:-	-:-	6:43 M	6:51	7:00 S	7:06	-:-	7:12	7:17	7:30 L	7:36	7:43	-:-	-:-	7:56	8:04	6
8	6:59	7:03	7:09	7:18 o	-:-	7:30 T	-:-	7:35	7:42	7:47	7:57	-:-	-:-	-:-	-:-	-:-	-:-	8
6	-:-	-:-	-:-	7:43 M	7:51	8:00 S	8:06	-:-	8:12	8:17	8:30 H	8:36	8:43	8:52	8:57	9:04	9:12	6
8	7:59	8:03	8:09	8:18 o	-:-	8:30 T	-:-	8:35	8:42	8:47	8:57	-:-	-:-	-:-	-:-	-:-	-:-	8
6	-:-	-:-	-:-	8:43 M	8:51	9:00 S	9:06	-:-	9:12	9:17	9:29 H	9:35	9:42	9:51	9:56	10:03	10:11	G
8	8:59	9:03	9:09	9:18 o	-:-	9:30 T	-:-	9:35	9:42	9:47	9:57	-:-	-:-	-:-	-:-	-:-	-:-	8
6	-:-	-:-	-:-	9:43 M	9:51	10:00 S	10:06	-:-	10:12	10:17	10:26 H	10:32	10:39 √	10:50	10:55	-:-	-:-	G

! **Via Odana:** Buses that travel from Watts Rd., left on Gammon Rd. to Odana Rd. They DO NOT serve West Towne Mall.

o **Via Odana:** Bus travels from Prairie Towne Center to West Transfer Point via Odana Rd.

M **Via Mineral Point:** Bus travels from West Towne Mall to West Transfer Point via Mineral Point Rd.

Note direction of one-way travel in West Towne Way/D'Onofrio loop on Weekend & Holiday map-page 51.

* **West Transfer Point:** Departure time is shown. Bus arrives 4-5 minutes before this time.

T **Via Tokay:** Bus travels from West Transfer Point to Capitol Square via Tokay Blvd.

S **Via Science:** Bus travels from West Transfer Point to Capitol Square via Science Dr.

H **Via Hayes:** Bus travels from Capitol Square via Hayes Rd.

L **Via Lien:** Bus travels from Capitol Square via Lien Rd. to City View Dr.

This trip serves the MATC loop.

Refer to Route 20 for additional Weekend and Holiday service to Wright Street and MATC-Truax.

SEE MAP ON PAGE 51

SUNDAY

Effective January 20, 2004

Route 6

6 Sunday – City View Drive/Capitol Square to West Towne Mall/Prairie Towne Center



Comes From Route	Wall St. and City View Dr.	East Towne Mall	Forest Run and Anniversary La.	Melody La. and Independence La.	E. Washington Ave. and Oak St.	E. Washington Ave. and Ingersoll St.	Mifflin St. and Pinckney St.	Park St. and University Ave.	Regent St. and Breese Ter.	Mineral Point Rd. and Midvale Blvd.	Tokay Blvd. and Toepler Ave.	West Transfer Point*	Mineral Point Rd. and Island Dr.	West Towne Mall	Watts Road and High Point Rd.	High Point Rd. and Old Sauk Rd.	Prairie Towne Center	Becomes Route
	18	17	16	15	13	12	11	10	9	7	8	6	5	4	3	2	1	
G	-	-	6:33	6:39	6:49	6:55	7:00S	7:07	7:12	7:18	-	7:30M	7:34	7:39	-	-	-	6
G	-	-	-	-	-	-	7:30T	7:37	7:42	-	7:48	8:00o	-	8:08	8:13	8:18	8:24	8
G	-	-	7:26	7:32	7:43	7:51	7:57S	8:05	8:10	8:17	-	8:30M	8:34	8:39	-	-	-	6
8	-	-	-	-	-	-	8:27T	8:35	8:40	-	8:47	9:00o	-	9:08	9:13	9:18	9:24	8
6	8:12	8:20H	8:26	8:32	8:43	8:51	8:57S	9:05	9:10	9:17	-	9:30M	9:34	9:39	-	-	-	6
8	-	-	-	-	-	-	9:27T	9:35	9:40	-	9:47	10:00o	-	10:08	10:13	10:18	10:24	8
6	9:12	9:20H	9:26	9:32	9:43	9:51	9:57S	10:05	10:10	10:17	-	10:30M	10:34	10:39	-	-	-	6
8	-	-	-	-	-	-	10:27T	10:35	10:40	-	10:47	11:00o	-	11:08	11:13	11:18	11:24	8
6	10:24	10:32L	-	-	10:43	10:51	10:57S	11:05	11:10	11:17	-	11:30M	11:34	11:39	-	-	-	6
8	-	-	-	-	-	-	11:27T	11:35	11:40	-	11:47	12:00o	-	12:08	12:13	12:18	12:24	8
6	11:12	11:20H	11:26	11:32	11:43	11:51	11:57S	12:05	12:10	12:17	-	12:30M	12:34	12:39	-	-	-	6
8	-	-	-	-	-	-	12:27T	12:35	12:40	-	12:47	1:00o	-	1:08	1:13	1:18	1:24	8
6	12:24	12:32L	-	-	12:43	12:51	12:57S	1:05	1:10	1:17	-	1:30M	1:34	1:39	-	-	-	6
8	-	-	-	-	-	-	1:27T	1:35	1:40	-	1:47	2:00o	-	2:08	2:13	2:18	2:24	8
6	1:12	1:20H	1:26	1:32	1:43	1:51	1:57S	2:05	2:10	2:17	-	2:30M	2:34	2:39	-	-	-	6
8	-	-	-	-	-	-	2:27T	2:35	2:40	-	2:47	3:00o	-	3:08	3:13	3:18	3:24	8
6	2:24	2:32L	-	-	2:43	2:51	2:57S	3:05	3:10	3:17	-	3:30M	3:34	3:39	-	-	-	6
8	-	-	-	-	-	-	3:27T	3:35	3:40	-	3:47	4:00o	-	4:08	4:13	4:18	4:24	8
6	3:12	3:20H	3:26	3:32	3:43	3:51	3:57S	4:05	4:10	4:17	-	4:30M	4:34	4:39	-	-	-	6
8	-	-	-	-	-	-	4:27T	4:35	4:40	-	4:47	5:00o	-	5:08	5:13	5:18	5:24	8
6	4:24	4:32L	-	-	4:43	4:51	4:57S	5:05	5:10	5:17	-	5:30M	5:34	5:39	-	-	-	6
8	-	-	-	-	-	-	5:27T	5:35	5:40	-	5:47	6:00o	-	6:08	6:13	6:18	6:24	8
6	5:17	5:25H	5:30	5:36	5:46	5:53	5:59S	6:07	6:12	6:18	-	6:30M	6:34	6:39	-	-	-	6
8	-	-	-	-	-	-	6:29T	6:37	6:42	-	6:48	7:00o	-	7:08	7:13	7:18	7:24	8
6	6:29	6:37L	-	-	6:46	6:53	6:59S	7:07	7:12	7:18	-	7:30M	7:34	7:39	-	-	-	6
8	-	-	-	-	-	-	7:29T	7:37	7:42	-	7:48	8:00o	-	8:08	8:13	8:18	8:24	8
6	7:17	7:25H	7:30	7:36	7:46	7:53	7:59S	8:07	8:12	8:18	-	8:30M	8:34	8:39	-	-	-	6
8	-	-	-	-	-	-	8:29T	8:37	8:42	-	8:48	9:00o	-	9:08	9:13	9:18	9:24	8
6	8:29	8:37L	-	-	8:46	8:53	8:59S	9:07	9:12	9:18	-	9:30M	9:34	9:39	-	-	-	6
8	-	-	-	-	-	-	9:29T	9:37	9:42	-	9:48	10:00o	-	10:08	10:13	10:18	10:24	G
6	9:17	9:25H	9:30	9:36	9:46	9:53	9:59S	10:07	10:12	10:18	-	10:25	-	-	-	-	-	G
8	-	-	-	-	-	-	10:29T	10:37	10:42	-	10:48	10:55	-	-	-	-	-	G

- L **Via Lien:** Bus travels via Lien Rd. from East Towne Mall to Capitol Square
- H **Via Hayes:** Bus travels via Hayes Rd. to Capitol Square
- S **Via Science:** Bus travels to West Transfer Point via Science Dr.
- T **Via Tokay:** Bus travels to West Transfer Point via Tokay Blvd.
- * **West Transfer Point:** Departure time is shown. Bus arrives 4-5 minutes before this time.
- M **Mineral Point:** Bus travels to West Towne Mall via Mineral Point Rd.
- O **Odana:** Bus travels to Prairie Towne Center via Odana Rd.

Refer to Route 20 for Weekend and Holiday service to Wright Street and MATC-Truax.

Light Type=AM Bold Type=PM G=garage

SEE MAP ON PAGE 51

SUNDAY

Effective August 28, 2005

Route 6

6 Holiday – Prairie Towne Center /West Towne Mall to Capitol Square/City View Drive



HOLIDAY

Comes From Route	Prairie Towne Center	High Point Rd. and Old Sauk Rd.	Watts Rd. and High Point Rd.	West Towne Mall	Mineral Point Rd. and Island Dr.	West Transfer Point *	Mineral Point Rd. and Midvale Blvd.	Tokay Blvd. and Toepfer Ave.	Regent St. and Breese Ter.	Johnson St. and Park St.	Main St. and Carroll St.	E. Washington Ave. and Ingersoll St.	E. Washington Ave. and Oak St.	Melody La. and Independence La.	Forest Run and Anniversary La.	East Towne Mall	Wall St. and City View Dr.	Becomes Route
	1	2	3	4	5	6	7	8	9	10	11	12	13	15	16	17	18	
G	-:-	-:-	-:-	6:43 M	6:51	7:00 S	7:06	-:-	7:12	7:17	7:26 H	7:31	7:37	7:45	7:50	7:55	8:02	6
G	-:-	-:-	7:15!	-:-	-:-	7:30 T	-:-	7:35	7:42	7:47	7:56	-:-	-:-	-:-	-:-	-:-	-:-	8
6	-:-	-:-	-:-	7:43 M	7:51	8:00 S	8:06	-:-	8:13	8:19	8:29 L	8:35	8:42	-:-	-:-	8:55	9:03	6
8	8:05	8:09	8:15!	-:-	-:-	8:30 T	-:-	8:35	8:43	8:49	8:59	-:-	-:-	-:-	-:-	-:-	-:-	8
6	-:-	-:-	-:-	8:43 M	8:51	9:00 S	9:06	-:-	9:13	9:19	9:29 H	9:35	9:42	9:51	9:57	10:03	10:11	6
8	8:59	9:03	9:09	9:18 o	-:-	9:30 T	-:-	9:35	9:43	9:49	9:59	-:-	-:-	-:-	-:-	-:-	-:-	8
6	-:-	-:-	-:-	9:43 M	9:51	10:00 S	10:06	-:-	10:13	10:19	10:29 L	10:35	10:42	-:-	-:-	10:55	11:03	6
8	9:59	10:03	10:09	10:18 o	-:-	10:30 T	-:-	10:35	10:43	10:49	10:59	-:-	-:-	-:-	-:-	-:-	-:-	8
6	-:-	-:-	-:-	10:43 M	10:51	11:00 S	11:06	-:-	11:13	11:19	11:29 H	11:35	11:42	11:51	11:57	12:03	12:11	6
8	10:59	11:03	11:09	11:18 o	-:-	11:30 T	-:-	11:35	11:43	11:49	11:59	-:-	-:-	-:-	-:-	-:-	-:-	8
6	-:-	-:-	-:-	11:43 M	11:51	12:00 S	12:06	-:-	12:13	12:19	12:29 L	12:35	12:42	-:-	-:-	12:55	1:03	6
8	11:59	12:03	12:09	12:18 o	-:-	12:30 T	-:-	12:35	12:43	12:49	12:59	-:-	-:-	-:-	-:-	-:-	-:-	8
6	-:-	-:-	-:-	12:43 M	12:51	1:00 S	1:06	-:-	1:13	1:19	1:29 H	1:35	1:42	1:51	1:57	2:03	2:11	6
8	12:59	1:03	1:09	1:18 o	-:-	1:30 T	-:-	1:35	1:43	1:49	1:59	-:-	-:-	-:-	-:-	-:-	-:-	8
6	-:-	-:-	-:-	1:43 M	1:51	2:00 S	2:06	-:-	2:13	2:19	2:29 L	2:35	2:42	-:-	-:-	2:55	3:03	6
8	1:59	2:03	2:09	2:18 o	-:-	2:30 T	-:-	2:35	2:43	2:49	2:59	-:-	-:-	-:-	-:-	-:-	-:-	8
6	-:-	-:-	-:-	2:43 M	2:51	3:00 S	3:06	-:-	3:13	3:19	3:29 H	3:35	3:42	3:51	3:57	4:03	4:11	6
8	2:59	3:03	3:09	3:18 o	-:-	3:30 T	-:-	3:35	3:43	3:49	3:59	-:-	-:-	-:-	-:-	-:-	-:-	8
6	-:-	-:-	-:-	3:43 M	3:51	4:00 S	4:06	-:-	4:13	4:19	4:29 L	4:35	4:42	-:-	-:-	4:55	5:03	6
8	3:59	4:03	4:09	4:18 o	-:-	4:30 T	-:-	4:35	4:43	4:49	4:59	-:-	-:-	-:-	-:-	-:-	-:-	8
6	-:-	-:-	-:-	4:43 M	4:51	5:00 S	5:06	-:-	5:13	5:19	5:30 H	5:36	5:43	5:52	5:58	6:04	6:12	6
8	4:59	5:03	5:09	5:18 o	-:-	5:30 T	-:-	5:35	5:43	5:49	5:59	-:-	-:-	-:-	-:-	-:-	-:-	8
6	-:-	-:-	-:-	5:43 M	5:51	6:00 S	6:06	-:-	6:12	6:17	6:30 H	6:36	6:43	6:52	6:57	7:04	7:12	G
8	5:59	6:03	6:09	6:18 o	-:-	6:30 T	-:-	6:35	6:42	6:47	6:57	-:-	-:-	-:-	-:-	-:-	-:-	8
6	-:-	-:-	-:-	6:43 M	6:51	7:00 S	7:06	-:-	7:12	7:17	7:30 H	7:36	7:43	7:52	7:57	8:04	8:12	G

! **Via Odana:** Buses that travel from Watts Rd., left on Gammon Rd. to Odana Rd. They DO NOT serve West Towne Mall.

o **Via Odana:** Bus travels from Prairie Towne Center to West Transfer Point via Odana Rd.

M **Via Mineral Point:** Bus travels from West Towne Mall to West Transfer Point via Mineral Point Rd.

Note direction of one-way travel in West Towne Way/D'Onofrio loop on Weekend & Holiday map-page 51.

* **West Transfer Point:** Departure time is shown. Bus arrives 4-5 minutes before this time.

T **Via Tokay:** Bus travels from West Transfer Point to Capitol Square via Tokay Blvd.

S **Via Science:** Bus travels from West Transfer Point to Capitol Square via Science Dr.

H **Via Hayes:** Bus travels from Capitol Square via Hayes Rd. to City View Dr.

L **Via Lien:** Bus travels from Capitol Square via Lien Rd. to City View Dr.

Refer to Route 20 for Weekend and Holiday service to Wright Street and MATC-Truax.

Effective August 28, 2005

SEE MAP ON PAGE 51

Light Type=AM Bold Type=PM G=garage

Route 6

6 Holiday – City View Drive/Capitol Square to West Towne Mall/Prairie Towne Center



Comes From Route	Wall St. and City View Dr.	East Towne Mall	Forest Run and Anniversary La.	Melody La. and Independence La.	E. Washington Ave. and Oak St.	E. Washington Ave. and Ingersoll St.	Mifflin St. and Pinckney St.	Park St. and University Ave.	Regent St. and Breese Ter.	Mineral Point Rd. and Midvale Blvd.	Tokay Blvd. and Toepfer Ave.	West Transfer Point*	Mineral Point Rd. and Island Dr.	West Towne Mall	Watts Road and High Point Rd.	High Point Rd. and Old Sauk Rd.	Prairie Towne Center	Becomes Route
	18	17	16	15	13	12	11	10	9	7	8	6	5	4	3	2	1	
G	:-	:-	6:33	6:39	6:49	6:55	7:00 S	7:07	7:12	7:18	:-	7:30 M	7:34	7:39	:-	:-	:-	6
G	:-	:-	:-	:-	:-	:-	7:30 T	7:37	7:42	:-	7:48	8:00 o	:-	8:08	8:13	8:18	8:24	8
G	:-	:-	7:26	7:32	7:43	7:51	7:57 S	8:05	8:10	8:17	:-	8:30 M	8:34	8:39	:-	:-	:-	6
8	:-	:-	:-	:-	:-	:-	8:27 T	8:35	8:40	:-	8:47	9:00 o	:-	9:08	9:13	9:18	9:24	8
6	8:12	8:20 H	8:26	8:32	8:43	8:51	8:57 S	9:05	9:10	9:17	:-	9:30 M	9:34	9:39	:-	:-	:-	6
8	:-	:-	:-	:-	:-	:-	9:27 T	9:35	9:40	:-	9:47	10:00 o	:-	10:08	10:13	10:18	10:24	8
6	9:12	9:20 H	9:26	9:32	9:43	9:51	9:57 S	10:05	10:10	10:17	:-	10:30 M	10:34	10:39	:-	:-	:-	6
8	:-	:-	:-	:-	:-	:-	10:27 T	10:35	10:40	:-	10:47	11:00 o	:-	11:08	11:13	11:18	11:24	8
6	10:24	10:32 L	:-	:-	10:43	10:51	10:57 S	11:05	11:10	11:17	:-	11:30 M	11:34	11:39	:-	:-	:-	6
8	:-	:-	:-	:-	:-	:-	11:27 T	11:35	11:40	:-	11:47	12:00 o	:-	12:08	12:13	12:18	12:24	8
6	11:12	11:20 H	11:26	11:32	11:43	11:51	11:57 S	12:05	12:10	12:17	:-	12:30 M	12:34	12:39	:-	:-	:-	6
8	:-	:-	:-	:-	:-	:-	12:27 T	12:35	12:40	:-	12:47	1:00 o	:-	1:08	1:13	1:18	1:24	8
6	12:24	12:32 L	:-	:-	12:43	12:51	12:57 S	1:05	1:10	1:17	:-	1:30 M	1:34	1:39	:-	:-	:-	6
8	:-	:-	:-	:-	:-	:-	1:27 T	1:35	1:40	:-	1:47	2:00 o	:-	2:08	2:13	2:18	2:24	8
6	1:12	1:20 H	1:26	1:32	1:43	1:51	1:57 S	2:05	2:10	2:17	:-	2:30 M	2:34	2:39	:-	:-	:-	6
8	:-	:-	:-	:-	:-	:-	2:27 T	2:35	2:40	:-	2:47	3:00 o	:-	3:08	3:13	3:18	3:24	8
6	2:24	2:32 L	:-	:-	2:43	2:51	2:57 S	3:05	3:10	3:17	:-	3:30 M	3:34	3:39	:-	:-	:-	6
8	:-	:-	:-	:-	:-	:-	3:27 T	3:35	3:40	:-	3:47	4:00 o	:-	4:08	4:13	4:18	4:24	8
6	3:12	3:20 H	3:26	3:32	3:43	3:51	3:57 S	4:05	4:10	4:17	:-	4:30 M	4:34	4:39	:-	:-	:-	6
8	:-	:-	:-	:-	:-	:-	4:27 T	4:35	4:40	:-	4:47	5:00 o	:-	5:08	5:13	5:18	5:24	8
6	4:24	4:32 L	:-	:-	4:43	4:51	4:57 S	5:05	5:10	5:17	:-	5:30 M	5:34	5:39	:-	:-	:-	6
8	:-	:-	:-	:-	:-	:-	5:27 T	5:35	5:40	:-	5:47	6:00 o	:-	6:08	6:13	6:18	6:24	8
6	5:17	5:25 H	5:30	5:36	5:46	5:53	5:59 S	6:07	6:12	6:18	:-	6:30 M	6:34	6:39	:-	:-	:-	6
8	:-	:-	:-	:-	:-	:-	6:29 T	6:37	6:42	:-	6:48	7:00 o	:-	7:08	7:13	7:18	7:24	G
6	6:29	6:37 L	:-	:-	6:46	6:53	6:59 S	7:07	7:12	7:18	:-	7:25	:-	:-	:-	:-	:-	G

- E **Via Lien:** Bus travels via Lien Rd. from East Towne Mall to Capitol Square
- H **Via Hayes:** Bus travels via Hayes Rd. to Capitol Square
- S **Via Science:** Bus travels to West Transfer Point via Science Dr.
- T **Via Tokay:** Bus travels to West Transfer Point via Tokay Blvd.
- * **West Transfer Point:** Departure time is shown. Bus arrives 4-5 minutes before this time.
- M **Mineral Point:** Bus travels to West Towne Mall via Mineral Point Rd.
- o **Odana:** Bus travels to Prairie Towne Center via Odana Rd.

Refer to Route 20 for Weekend and Holiday service to Wright Street and MATC-Truax.

HOLIDAY

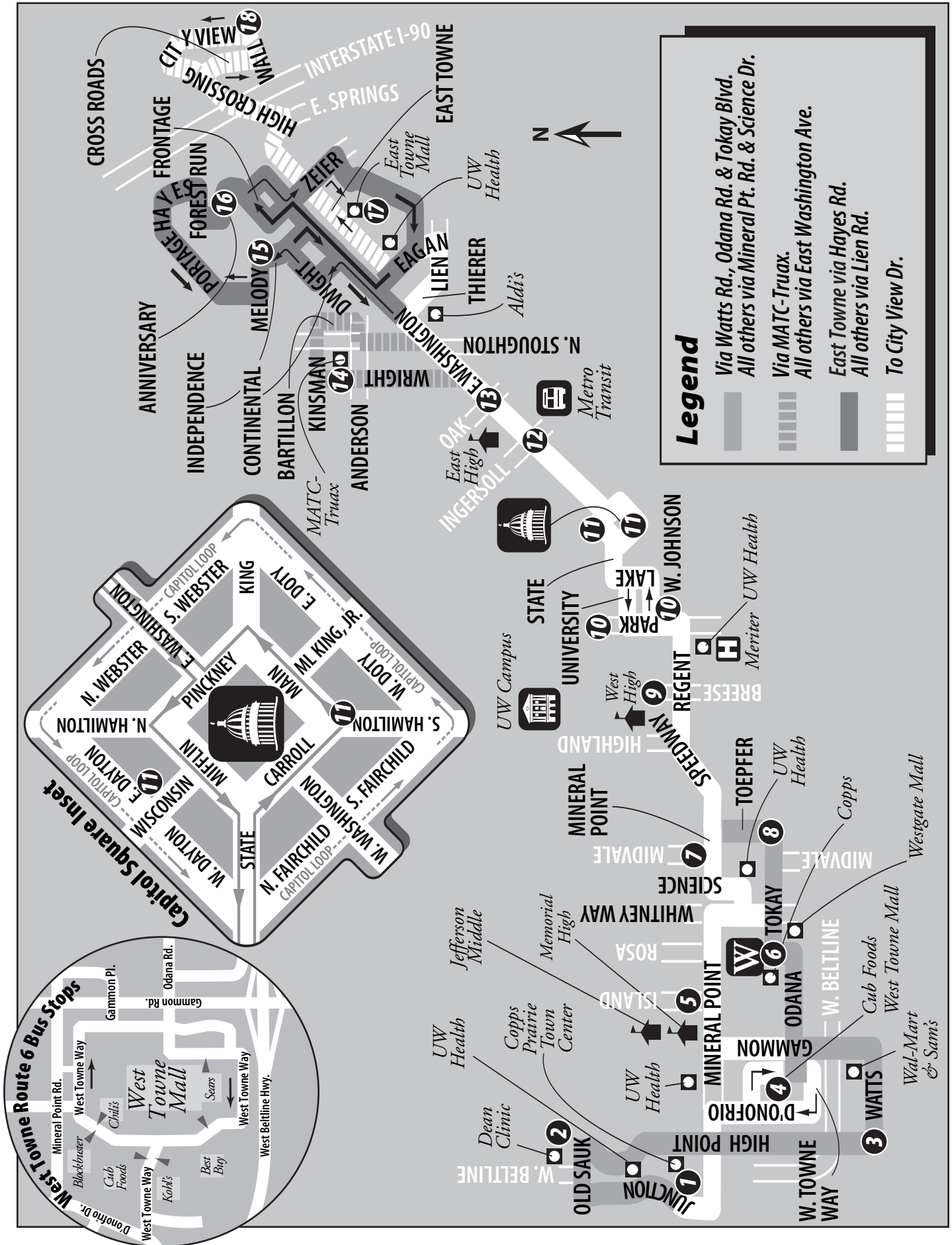
Effective August 28, 2005

Light Type=AM **Bold Type=PM** G=garage

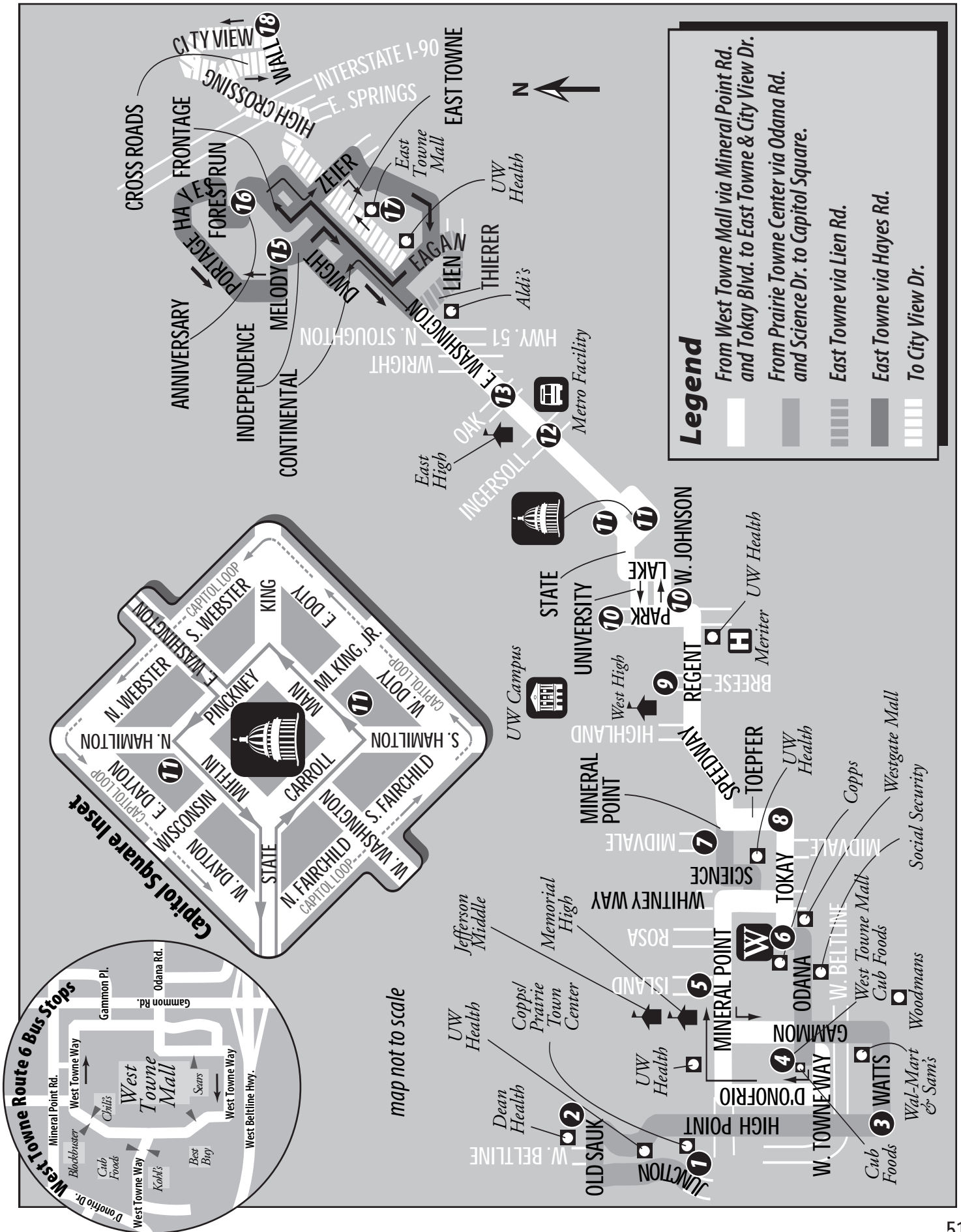
SEE MAP ON PAGE 51

Route 6 Weekday Map

Effective August 29, 2004



Route 6 Weekend & Holiday Map



Legend

- From West Towne Mall via Mineral Point Rd. and Tokay Blvd. to East Towne & City View Dr.
- From Prairie Towne Center via Odana Rd. and Science Dr. to Capitol Square.
- East Towne via Lien Rd.
- East Towne via Hayes Rd.
- To City View Dr.

Effective August 29, 2004

Route 8

8 Weekday—Prairie Towne Center to Capitol Square



Comes From Route	Prairie Towne Center	Fourier Dr. and Deming Way	High Point Rd. and Old Sauk Rd.	Old Middleton Rd. and Knoche Food Center	University Ave. and Norman Way	Hill Farms State Transportation Building	Hilldale Mall	Highland Ave. and University Hospital	Campus Dr. and Randall Ave.	W. Main St. and S. Carroll St.	Becomes Route
	1	2	3	4	5	6	7	8	9	10	
G	-:-	-:-	-:-	5:00	5:08	5:12	-:-	5:20	5:26	5:33	8
8	-:-	-:-	-:-	5:52	6:03	6:07	-:-	6:16	6:24	6:33	8
G	-:-	-:-	-:-	6:30	6:40	6:45	-:-	6:56	7:05	7:17	58
8	-:-	-:-	-:-	6:55	7:08	7:13	-:-	7:24	7:33	7:45	8
8	-:-	-:-	-:-	7:41	7:50	7:55	-:-	8:06	8:15	8:27	G
8	-:-	-:-	-:-	8:09	8:20	8:25	-:-	8:36	8:45	8:57	8
62	-:-	-:-	-:-	-:-	8:46	8:50	-:-	9:00	9:09	9:20	G
8	-:-	-:-	-:-	8:52	9:16	9:20	-:-	9:30	9:39	9:50	14
8	-:-	-:-	-:-	9:33	9:44	9:48	9:52	10:00	10:09	10:20	8
15	9:54	10:02	10:06	-:-	10:14	10:18	10:22	10:30	10:39	10:50	14
8	-:-	-:-	-:-	10:33	10:44	10:48	10:52	11:00	11:09	11:20	8
14	10:54	11:02	11:06	-:-	11:14	11:18	11:22	11:30	11:39	11:50	14
8	-:-	-:-	-:-	11:33	11:44	11:48	11:52	12:00	12:09	12:20	8
14	11:54	12:02	12:06	-:-	12:14	12:18	12:22	12:30	12:39	12:50	14
8	-:-	-:-	-:-	12:33	12:44	12:48	12:52	1:00	1:09	1:20	G
14	12:54	1:02	1:06	-:-	1:14	1:18	1:22	1:30	1:39	1:50	14
8	-:-	-:-	-:-	1:34	1:44	1:48	1:52	2:00	2:09	2:20	8
14	1:54	2:02	2:06	-:-	2:14	2:18	2:22	2:30	2:39	2:50	58
8	-:-	-:-	-:-	2:34	2:49	2:53	2:57	3:05	3:14	3:25	8
8	-:-	-:-	-:-	3:04	3:19	3:23	3:27	3:35	3:44	3:55	58
8	-:-	-:-	-:-	3:34	3:49	3:53	3:57	4:05	4:14	4:25	8
8	-:-	-:-	-:-	4:04	4:19	4:23	4:27	4:35	4:44	4:55	8
8	-:-	-:-	-:-	4:34	4:49	4:53	4:57	5:05	5:14	5:25	58
8	-:-	-:-	-:-	5:04	5:19	5:23	5:27	5:35	5:44	5:55	8
8	-:-	-:-	-:-	6:04	6:22	6:26	6:30	6:38	6:45	6:55	8
8	7:08	7:14	7:18	-:-	7:26	7:30	7:34	7:42	7:49	7:59	8
8	8:08	8:14	8:18	-:-	8:26	8:30	8:34	8:42	8:49	8:59	8
8	9:08	9:14	9:18	-:-	9:26	9:29	9:33	9:40	9:47	9:56	8
8	10:08	10:14	10:18	-:-	10:26	10:29	-:-	10:37	10:44	10:53	8
14	10:45	-:-	10:49	-:-	10:57	11:00	-:-	11:08	11:15	11:24	G

WEEKDAY

Effective August 28, 2005

SEE MAP ON PAGE 56

Light Type=AM Bold Type=PM G=garage

Route 8

8 Weekday—Capitol Square to Prairie Towne Center



Comes From Route	W. Main St. and S. Carroll St.	University Ave. and Park St.	Highland Ave. and University Hospital	Hilldale Mall	Hill Farms State Transportation Building	Old Middleton Rd. and Knoche Food Center	University Ave. and Norman Way	High Point Rd. and Old Sauk Rd.	Fourier Dr. and Deming Way	Prairie Towne Center	Becomes Route
	10	9	8	7	6	4	5	3	2	1	
8	5:35	5:43C	-:-	-:-	5:51	5:52	5:58	-:-	-:-	-:-	8
8	6:35	6:45C	-:-	-:-	6:54	6:55	7:02	-:-	-:-	-:-	8
19	7:19	7:31C	-:-	-:-	7:40	7:41	7:48	-:-	-:-	-:-	8
8	7:47	7:59C	-:-	-:-	8:08	8:09	8:16	-:-	-:-	-:-	8
19	8:30	8:42C	-:-	-:-	8:51	8:52	8:59	-:-	-:-	-:-	8
8	9:00	9:11	9:19	9:28	9:31	9:33	9:38	-:-	-:-	-:-	8
19	9:30	9:41	9:49	9:58	10:01	-:-	10:06	10:14	10:19	10:24	14
19	10:00	10:11	10:19	10:28	10:31	10:33	10:38	-:-	-:-	-:-	8
8	10:30	10:41	10:49	10:58	11:01	-:-	11:06	11:14	11:19	11:24	14
19	11:00	11:11	11:19	11:28	11:31	11:33	11:38	-:-	-:-	-:-	8
8	11:30	11:41	11:49	11:58	12:01	-:-	12:06	12:14	12:19	12:24	14
19	12:00	12:11	12:19	12:28	12:31	12:33	12:38	-:-	-:-	-:-	8
8	12:30	12:41	12:49	12:58	1:01	-:-	1:06	1:14	1:19	1:24	14
19	1:00	1:12	1:20	1:29	1:32	1:34	1:39	-:-	-:-	-:-	8
14	1:30	1:42	1:50	1:59	2:02	-:-	2:07	2:16	-:-	2:20	15
19	2:00	2:12	2:20	2:29	2:32	2:34	2:39	-:-	-:-	-:-	8
8	2:30	2:42	2:50	2:59	3:02	3:04	3:09	-:-	-:-	-:-	8
19	3:00	3:12	3:20	3:29	3:32	3:34	3:39	-:-	-:-	-:-	8
8	3:30	3:42	3:50	3:59	4:02	4:04	4:09	-:-	-:-	-:-	8
19	4:00	4:12	4:20	4:29	4:32	4:34	4:39	-:-	-:-	-:-	8
8	4:30	4:42	4:50	4:59	5:02	5:04	5:09	-:-	-:-	-:-	8
8	5:00	5:12	5:20	5:29	5:32	5:34	5:39	-:-	-:-	-:-	G
58	5:30	5:42	5:50	5:59	6:02	6:04	6:09	-:-	-:-	-:-	8
8	6:00	6:11	6:19	6:28	6:31	-:-	6:36	6:44	6:50	6:55	8
8	7:05	7:16	7:24	7:33	7:36	-:-	7:41	7:49	7:55	8:00	8
8	8:05	8:15	8:22	8:31	8:34	-:-	8:38	8:45	8:50	8:55	8
8	9:05	9:15	9:22	9:31	9:34	-:-	9:38	9:45	9:50	9:55	8
8	10:05	10:13	10:18	-:-	10:26	-:-	10:30	10:37	-:-	10:42	40
8	10:53	11:01	11:06	-:-	11:14	11:15	11:20	-:-	-:-	-:-	2

C Via Campus Dr. - These buses use Campus Dr. to University Ave. between Randall Ave. and Segoe Rd. and do not stop. All other buses use "Old" University Ave., Franklin and Bluff Streets to Regent.

WEEKDAY

Effective August 28, 2005

Light Type=AM **Bold Type=PM** G=garage

SEE MAP ON PAGE 56

Route 8



Comes From Route	Prairie Towne Center	Fourier Dr. and Deming Way	High Point Rd. and Old Sauk Rd.	University Ave. and Norman Way	Hill Farms State Transportation Building	Hilldale Mall	Highland Ave. and University Hospital	Campus Dr. and Randall Ave.	W. Main St. and S. Carroll St.	Becomes Route
	1	2	3	5	6	7	8	9	10	

8 Saturday – Prairie Towne Center to Capitol Square

G	6:45	--	6:49	6:57	7:01	--	7:09	7:15	7:25	6
G	7:31	7:38	7:43	7:51	7:55	8:01	8:08	8:14	8:25	6
6	8:33	8:40	8:45	8:53	8:57	9:03	--	9:14	9:25	6
6	9:33	9:40	9:45	9:53	9:57	10:03	--	10:14	10:25	6
6	10:33	10:40	10:45	10:53	10:57	11:03	--	11:14	11:25	6
6	11:33	11:40	11:45	11:53	11:57	12:03	--	12:14	12:25	6
6	12:33	12:40	12:45	12:53	12:57	1:03	--	1:14	1:25	6
6	1:33	1:40	1:45	1:53	1:57	2:03	--	2:14	2:25	6
6	2:33	2:40	2:45	2:53	2:57	3:03	--	3:14	3:25	6
6	3:33	3:40	3:45	3:53	3:57	4:03	--	4:14	4:25	6
6	4:33	4:40	4:45	4:53	4:57	5:03	--	5:14	5:25	6
6	5:33	5:39	5:44	5:52	5:56	6:01	6:08	6:14	6:24	6
6	6:33	6:39	6:44	6:52	6:56	7:01	7:08	7:14	7:24	6
6	7:33	7:39	7:44	7:52	7:56	8:01	8:08	8:14	8:24	6
6	8:33	8:39	8:44	8:52	8:56	9:01	9:08	9:14	9:24	6
6	9:38	--	9:42	9:50	9:54	--	10:02	10:08	10:18	6
6	10:33	--	10:37	10:45	10:49	--	10:57	11:03	11:13	G

8 Sunday – Prairie Towne Center to Capitol Square

G	7:31	7:38	7:43	7:51	7:55	8:01	8:08	8:14	8:25	6
6	8:33	8:40	8:45	8:53	8:57	9:03	--	9:14	9:25	6
6	9:33	9:40	9:45	9:53	9:57	10:03	--	10:14	10:25	6
6	10:33	10:40	10:45	10:53	10:57	11:03	--	11:14	11:25	6
6	11:33	11:40	11:45	11:53	11:57	12:03	--	12:14	12:25	6
6	12:33	12:40	12:45	12:53	12:57	1:03	--	1:14	1:25	6
6	1:33	1:40	1:45	1:53	1:57	2:03	--	2:14	2:25	6
6	2:33	2:40	2:45	2:53	2:57	3:03	--	3:14	3:25	6
6	3:33	3:40	3:45	3:53	3:57	4:03	--	4:14	4:25	6
6	4:33	4:40	4:45	4:53	4:57	5:03	--	5:14	5:25	6
6	5:33	5:39	5:44	5:52	5:56	6:01	6:08	6:14	6:24	6
6	6:33	6:39	6:44	6:52	6:56	7:01	7:08	7:14	7:24	6
6	7:33	7:39	7:44	7:52	7:56	8:01	8:08	8:14	8:24	6
6	8:33	8:39	8:44	8:52	8:56	9:01	9:08	9:14	9:24	6
6	9:38	--	9:42	9:50	9:54	--	10:02	10:08	10:18	6

8 Holidays – Prairie Towne Center to Capitol Square

G	7:31	7:38	7:43	7:51	7:55	8:01	8:08	8:14	8:25	6
6	8:31	8:38	8:43	8:51	8:55	9:01	9:08	9:14	9:25	6
6	9:31	9:38	9:43	9:51	9:55	10:01	10:08	10:14	10:25	6
6	10:31	10:38	10:43	10:51	10:55	11:01	11:08	11:14	11:25	6
6	11:31	11:38	11:43	11:51	11:55	12:01	12:08	12:14	12:25	6
6	12:31	12:38	12:43	12:51	12:55	1:01	1:08	1:14	1:25	6
6	1:31	1:38	1:43	1:51	1:55	2:01	2:08	2:14	2:25	6
6	2:31	2:38	2:43	2:51	2:55	3:01	3:08	3:14	3:25	6
6	3:31	3:38	3:43	3:51	3:55	4:01	4:08	4:14	4:25	6
6	4:31	4:38	4:43	4:51	4:55	5:01	5:08	5:14	5:25	6
6	5:33	5:39	5:44	5:52	5:56	6:01	6:08	6:14	6:24	6
6	6:33	6:39	6:44	6:52	6:56	7:01	7:08	7:14	7:24	G

SATURDAY SUNDAY HOLIDAY

Effective August 28, 2005

SEE MAP ON PAGE 56

Light Type=AM Bold Type=PM G=garage

Route 8



Comes From Route	W. Main St. and S. Carroll St.	University Ave. and Park St.	Highland Ave. and University Hospital	Hilldale Mall	Hill Farms State Transportation Building	University Ave. and Norman Way	High Point Rd. and Old Sauk Rd.	Fourier Dr. and Deming Way	Prairie Towne Center	Becomes Route
	10	9	8	7	6	5	3	2	1	

8 Saturday – Capitol Square to Prairie Towne Center

G	7:10	7:19	7:25	7:34	7:38	7:42	7:49	7:55	8:01	6
6	8:02	8:12	8:18	8:27	8:31	8:35	8:42	8:48	8:54	6
6	9:02	9:12	-:-	9:25	9:29	9:33	9:40	9:46	9:52	6
6	10:02	10:12	-:-	10:25	10:29	10:33	10:40	10:46	10:52	6
6	11:02	11:12	-:-	11:25	11:29	11:33	11:40	11:46	11:52	6
6	12:02	12:12	-:-	12:25	12:29	12:33	12:40	12:46	12:52	6
6	1:02	1:12	-:-	1:25	1:29	1:33	1:40	1:46	1:52	6
6	2:02	2:12	-:-	2:25	2:29	2:33	2:40	2:46	2:52	6
6	3:02	3:12	-:-	3:25	3:29	3:33	3:40	3:46	3:52	6
6	4:02	4:12	-:-	4:25	4:29	4:33	4:40	4:46	4:52	6
6	5:02	5:12	-:-	5:25	5:29	5:33	5:40	5:46	5:52	6
6	6:02	6:11	6:17	6:26	6:30	6:34	6:41	6:47	6:53	6
6	7:02	7:11	7:17	7:26	7:30	7:34	7:41	7:47	7:53	6
6	8:02	8:11	8:17	8:26	8:30	8:34	8:41	8:47	8:53	6
6	9:02	9:11	9:17	9:26	9:30	9:34	9:41	9:47	9:53	6
6	10:02	10:11	10:17	-:-	10:25	10:29	-:-	-:-	-:-	G

8 Sunday – Capitol Square to Prairie Towne Center

G	7:10	7:19	7:25	7:34	7:38	7:42	7:49	7:55	8:01	6
6	8:02	8:12	8:18	8:27	8:31	8:35	8:42	8:48	8:54	6
6	9:02	9:12	-:-	9:25	9:29	9:33	9:40	9:46	9:52	6
6	10:02	10:12	-:-	10:25	10:29	10:33	10:40	10:46	10:52	6
6	11:02	11:12	-:-	11:25	11:29	11:33	11:40	11:46	11:52	6
6	12:02	12:12	-:-	12:25	12:29	12:33	12:40	12:46	12:52	6
6	1:02	1:12	-:-	1:25	1:29	1:33	1:40	1:46	1:52	6
6	2:02	2:12	-:-	2:25	2:29	2:33	2:40	2:46	2:52	6
6	3:02	3:12	-:-	3:25	3:29	3:33	3:40	3:46	3:52	6
6	4:02	4:12	-:-	4:25	4:29	4:33	4:40	4:46	4:52	6
6	5:02	5:12	-:-	5:25	5:29	5:33	5:40	5:46	5:52	6
6	6:02	6:11	6:17	6:26	6:30	6:34	6:41	6:47	6:53	6
6	7:02	7:11	7:17	7:26	7:30	7:34	7:41	7:47	7:53	6
6	8:02	8:11	8:17	8:26	8:30	8:34	8:41	8:47	8:53	6
6	9:02	9:11	9:17	9:26	9:30	9:34	9:41	9:47	9:53	G
6	10:02	10:11	10:17	-:-	10:25	10:29	-:-	-:-	-:-	G

8 Holidays – Capitol Square to Prairie Towne Center

G	7:10	7:19	7:25	7:34	7:38	7:42	7:49	7:55	8:01	6
6	8:02	8:12	8:18	8:27	8:31	8:35	8:42	8:48	8:54	6
6	9:02	9:12	9:18	9:27	9:31	9:35	9:42	9:48	9:54	6
6	10:02	10:12	10:18	10:27	10:31	10:35	10:42	10:48	10:54	6
6	11:02	11:12	11:18	11:27	11:31	11:35	11:42	11:48	11:54	6
6	12:02	12:12	12:18	12:27	12:31	12:35	12:42	12:48	12:54	6
6	1:02	1:12	1:18	1:27	1:31	1:35	1:42	1:48	1:54	6
6	2:02	2:12	2:18	2:27	2:31	2:35	2:42	2:48	2:54	6
6	3:02	3:12	3:18	3:27	3:31	3:35	3:42	3:48	3:54	6
6	4:02	4:12	4:18	4:27	4:31	4:35	4:42	4:48	4:54	6
6	5:02	5:12	5:18	5:27	5:31	5:35	5:42	5:48	5:54	6
6	6:02	6:11	6:17	6:26	6:30	6:34	6:41	6:47	6:53	G
6	7:02	7:11	7:17	7:26	7:30	7:34	7:41	7:47	7:53	G

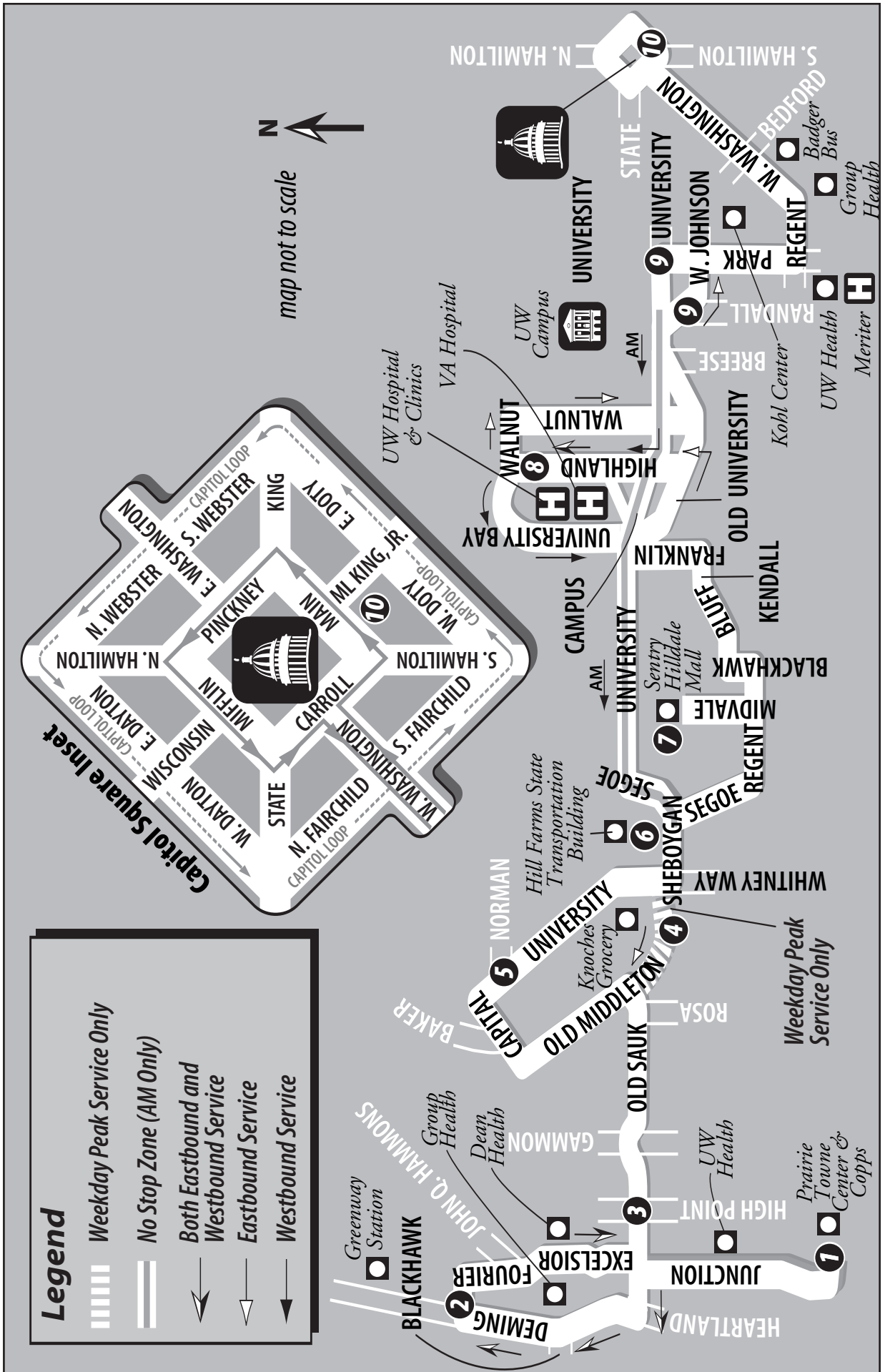
HOLIDAY
SUNDAY
SATURDAY

Effective August 28, 2005

Light Type=AM Bold Type=PM G=garage

SEE MAP ON PAGE 56

Route 8



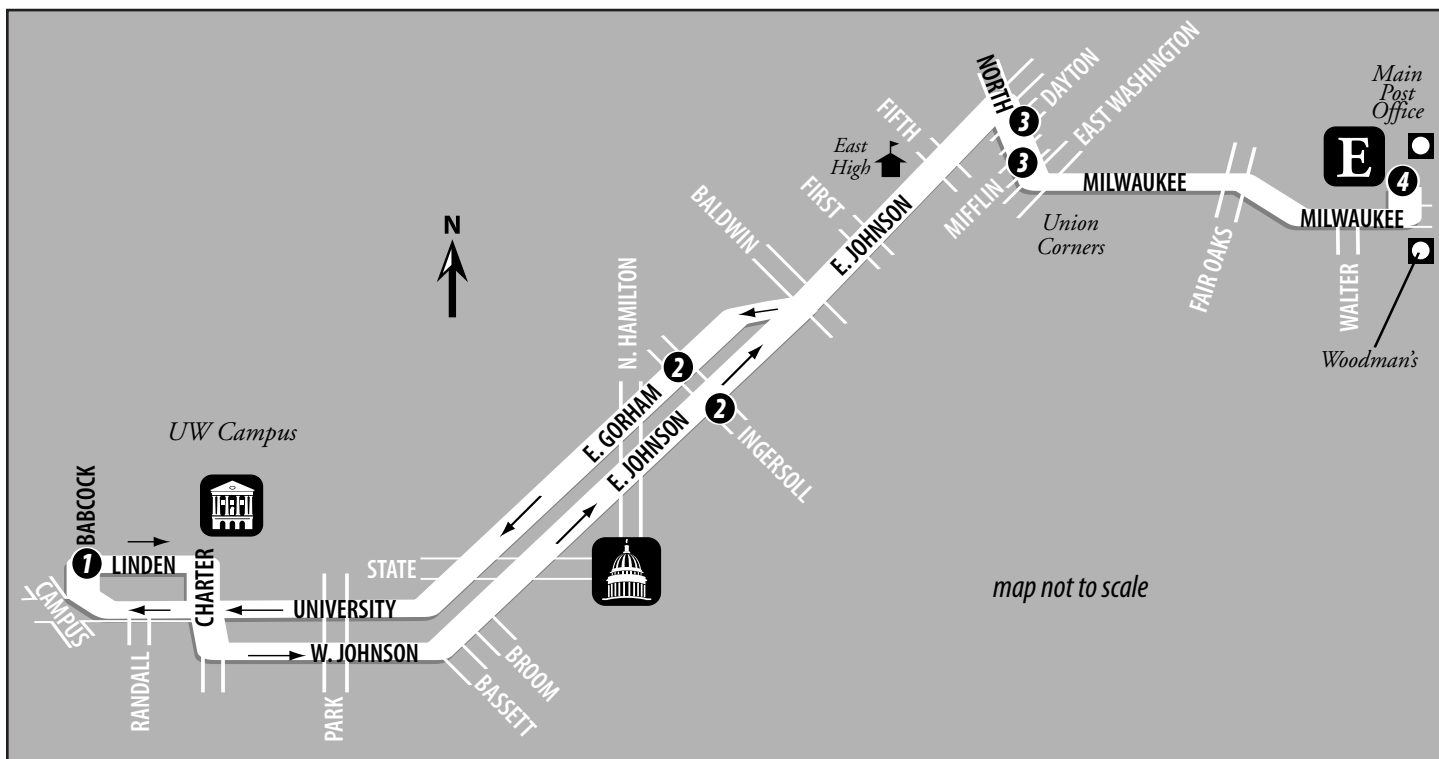
Route 9

9 Weekday—East Transfer Point to UW Campus

Comes From Route	E				Becomes Route
	East Transfer Point	North St. and Dayton St.	E. Gorham St. and Ingersoll St.	Babcock Dr. and Linden Dr.	
	4	3	2	1	
31	8:45	8:51	8:58	9:09	9
31	9:15	9:21	9:28	9:39	9
32	9:45	9:51	9:58	10:09	9
31	10:15	10:21	10:28	10:39	9
32	10:45	10:51	10:58	11:09	9
31	11:15	11:21	11:28	11:39	9
32	11:45	11:51	11:58	12:09	9
31	12:15	12:21	12:28	12:39	9
32	12:45	12:51	12:58	1:09	9
31	1:15	1:21	1:28	1:39	9
32	1:45	1:51	1:58	2:09	9
31	2:15	2:21	2:28	2:39	9

9 Weekday—UW Campus to East Transfer Point

Comes From Route	E				Becomes Route
	Babcock Dr. and Linden Dr.	E. Johnson St. and Ingersoll St.	North St. and Mifflin St.	East Transfer Point	
	1	2	3	4	
9	9:14	9:26	9:33	9:40	31
9	9:44	9:56	10:03	10:10	32
9	10:14	10:26	10:33	10:40	31
9	10:44	10:56	11:03	11:10	32
9	11:14	11:26	11:33	11:40	31
9	11:44	11:56	12:03	12:10	32
9	12:14	12:26	12:33	12:40	31
9	12:44	12:56	1:03	1:10	32
9	1:14	1:26	1:33	1:40	31
9	1:44	1:56	2:03	2:10	32
9	2:14	2:26	2:33	2:40	31
9	2:44	2:56	3:03	3:10	14

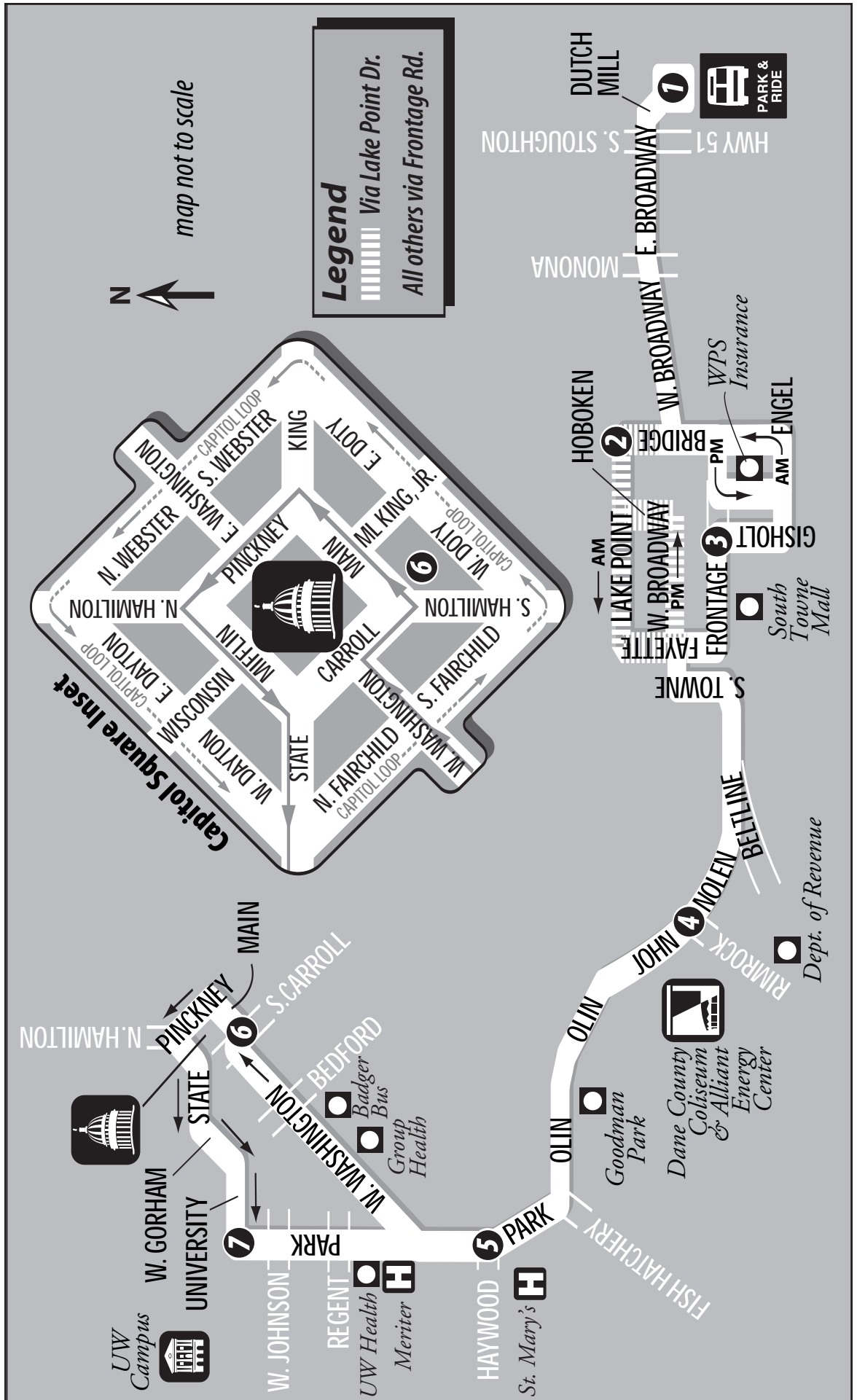


WEEKDAY

Effective August 28, 2005








Route 12

Effective August 28, 2005



Route 12








12 Weekday – Dutch Mill Park and Ride to Capitol Square – UW Campus

 Dutch Mill Park & Ride	 Bridge Rd. and Lake Point Dr.*	 Frontage Rd. and Gisholt Dr.**	 John Nolen Dr. and Rimrock Rd.	 Park St. and Haywood Dr.	 W. Main St. and S. Carroll St.	 Park St. and University Ave.
1	2	3	4	5	6	7
5:55	6:01	-:-	6:07	6:12	6:19	6:27
6:25	6:31	-:-	6:37	6:42	6:49	6:57
6:55	7:02	-:-	7:09	7:15	7:23	7:31
7:25	7:32	-:-	7:39	7:45	7:53	8:01
7:57	8:04	-:-	8:11	8:17	8:25	8:33
8:27	8:34	-:-	8:41	8:47	8:55	9:03
4:14	-:-	4:20	4:26	4:31	4:39	4:52
4:44	-:-	4:50	4:56	5:01	5:09	5:22
5:18	-:-	5:24	5:30	5:35	5:43	5:56
5:48	-:-	5:54	6:00	6:05	6:13	6:26

* Via Lake Point Drive

** Via Frontage Road

12 Weekday – Capitol Square to Dutch Mill Park and Ride

 W. Main St. and S. Carroll St.	 Park St. and University Ave.	 Park St. and Haywood Dr.	 John Nolen Dr. and Rimrock Rd.	 Bridge Rd. and Lake Point Dr.*	 Frontage Rd. and Gisholt Dr.**	 Dutch Mill Park & Ride
6	7	5	4	2	3	1
6:19	6:27	6:31	6:36	-:-	6:41	6:48
6:49	6:57	7:01	7:06	-:-	7:11	7:18
7:23	7:31	7:35	7:40	-:-	7:45	7:52
7:53	8:01	8:05	8:10	-:-	8:15	8:22
3:36	3:47	3:50	3:55	4:01	-:-	4:08
4:06	4:17	4:20	4:25	4:31	-:-	4:38
4:41	4:52	4:55	5:00	5:06	-:-	5:13
5:11	5:22	5:25	5:30	5:36	-:-	5:43
5:45	5:56	5:59	6:04	6:10	-:-	6:17
6:15	6:26	6:29	6:34	6:40	-:-	6:47

* Via Lake Point Drive

** Via Frontage Road

WEEKDAY

Effective August 28, 2005

Route 14

14 Weekday – West Towne Way to Capitol Square/Richmond Hills



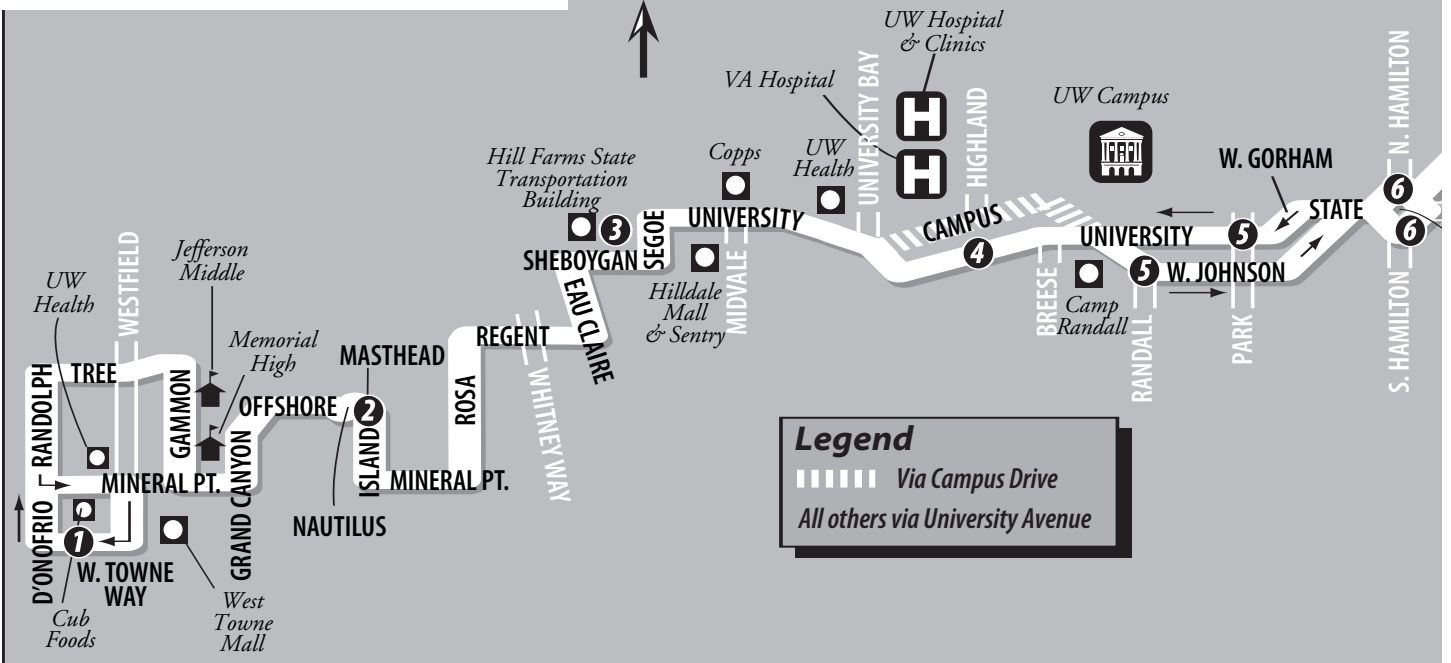
Comes From Route	West Towne Way and Cub Foods	Masthead Dr. and Island Dr.	Hill Farms State Transportation Building	University Ave. and Highland Ave.	Campus Dr. and Randall Ave.	W. Main St. and S. Carroll St.	E. Washington Ave. and Ingersoll St.	East Transfer Point	Swanton Rd. and Thompson Dr.	Cottage Gr. Rd. and Inwood Way	Cottontail Trl. and Kings Mill Way	Becomes Route
	1	2	3	4	5	6	7	8	9	10	11	
G	5:30	5:38	5:46	5:51	5:56	6:01	6:05	6:14N	-:-	-:-	-:-	39
G	6:00	6:08	6:16C	-:-	6:24	6:29	6:33	6:42N	-:-	-:-	-:-	39
G	6:25	6:34	6:43C	-:-	6:52	7:00	7:05	7:14N	-:-	-:-	-:-	39
14	6:55	7:04	7:13C	-:-	7:22	7:30	7:35	7:44N	-:-	-:-	-:-	39
14	7:25	7:34	7:43C	-:-	7:52	8:00	8:05	8:14N	-:-	-:-	-:-	39
14	7:55	8:04	8:13	8:20	8:25	8:33	8:38	-:-	-:-	-:-	-:-	G
15	8:26	8:35	8:43	8:50	8:55	9:03	9:08	-:-	-:-	-:-	-:-	G
14	8:56	9:05	9:13	9:20	9:25	9:33	-:-	-:-	-:-	-:-	-:-	1
14	9:56	10:05	10:13	10:20	10:25	10:33	-:-	-:-	-:-	-:-	-:-	1
8	10:41	10:50	10:58	11:05	11:10	11:18	11:23	-:-	-:-	-:-	-:-	G
8	11:41	11:50	11:58	12:05	12:10	12:18	12:23	-:-	-:-	-:-	-:-	G
8	12:41	12:50	12:58	1:05	1:10	1:18	-:-	-:-	-:-	-:-	-:-	8
8	1:41	1:50	1:58	2:05	2:10	2:18	-:-	-:-	-:-	-:-	-:-	19
G	-:-	-:-	-:-	-:-	2:26	2:36	2:41	2:52	2:57	3:03	3:09	39
G	-:-	-:-	-:-	-:-	2:56	3:06	3:11	3:22	3:27	3:33	3:39	39
14	2:55	3:05	3:14	3:21	3:26	3:36	3:41	3:52	3:57	4:03	4:09	39
G	-:-	-:-	-:-	-:-	3:56	4:06	4:11	4:22	4:27	4:33	4:39	39
14	3:55	4:05	4:14	4:21	4:26	4:36	4:41	4:52	4:57	5:03	5:09	39
14	4:25	4:35	4:44	4:51	4:56	5:06	5:11	5:22	5:27	5:33	5:39	39
14	4:55	5:05	5:14	5:21	5:26	5:36	5:41	5:52	5:57	6:03	6:09	G
14	5:29	5:38	5:47	5:53	5:58	6:06	6:11	6:22	6:27	6:32	6:38	G
15	5:59	6:08	6:17	6:23	6:28	6:36	-:-	-:-	-:-	-:-	-:-	G
14	7:02	7:10	7:18	7:24	7:29	7:36	-:-	-:-	-:-	-:-	-:-	19
14	8:02	8:10	8:18	8:24	8:29	8:36	-:-	-:-	-:-	-:-	-:-	19
14	8:42	8:50	8:58	9:04	9:09	9:16	-:-	-:-	-:-	-:-	-:-	19
14	9:50	9:58	10:06	10:12	10:17	10:24	-:-	-:-	-:-	-:-	-:-	G

C Via Campus Drive. All others via "Old" University Avenue.

N These buses are "scheduled" to arrive at the East Transfer Point before connecting buses leave at :15 or :45 after-the-hour.

Passengers should be advised that traffic conditions and other circumstances may prevent Metro bus operators from making regular timely arrivals.

Refer to Routes 30, 32, 33 and 39 for off-peak service east of Stoughton Road/Hwy51.



WEEKDAY

Effective August 28, 2005

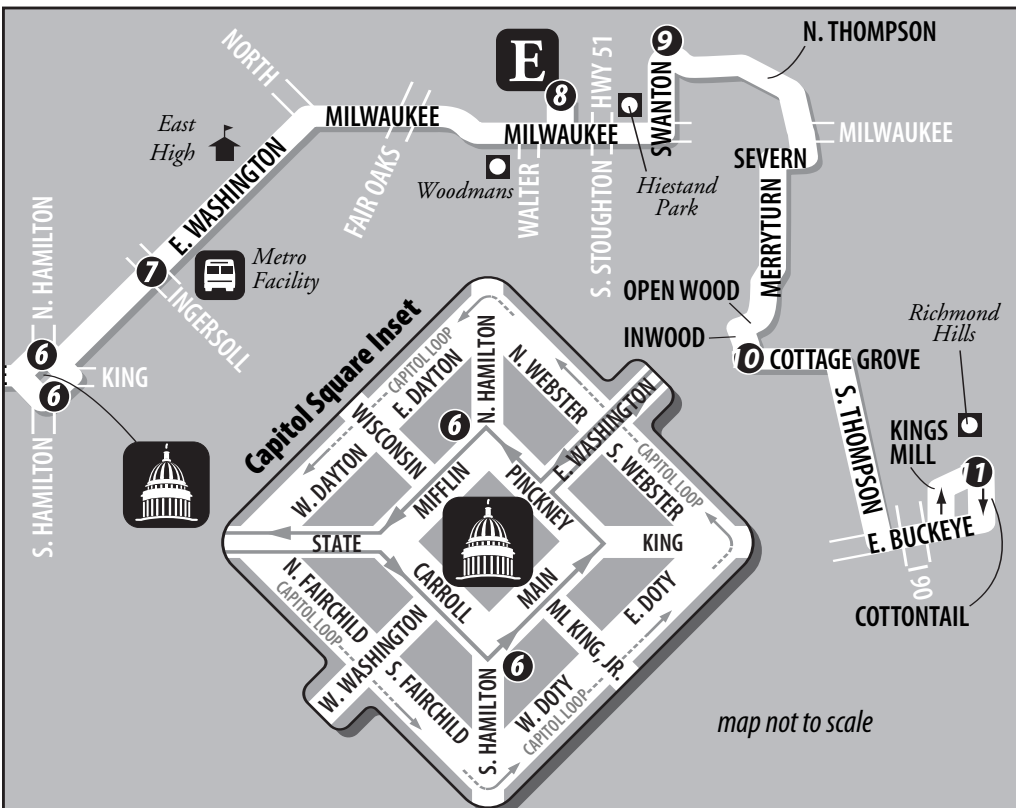
Route 14

14 Weekday – Richmonds Hills/Capitol Square to West Towne Way



Comes From Route	Cottontail Trl. and Kings Mill Way	Cottage Gr. Rd. and Inwood Way	Swanton Rd. and Thompson Dr.	East Transfer Point	E. Washington Ave. and Ingersoll St.	E. Mifflin St. and N. Pinckney St.	University Ave. and Park St.	University Ave. and Highland Ave.	Hill Farms State Transportation Building	Masthead Dr. and Island Dr.	West Towne Way and Cub Foods	Becomes Route
	11	10	9	8	7	6	5	4	3	2	1	
G	5:40	5:45	5:51	5:56	6:06	6:11	6:16	6:22	6:28	6:35	6:45	14
G	6:08	6:13	6:19	6:25	6:36	6:41	6:47	6:53	6:59	7:07	7:17	14
G	6:38	6:43	6:49	6:55	7:06	7:11	7:17	7:23	7:29	7:37	7:47	14
15	7:01	7:06	7:12	7:18	7:30	7:36	7:42	7:48	7:55	8:02	8:12	15
15	7:31	7:36	7:42	7:48	8:00	8:06	8:12	8:18	8:25	8:32	8:42	14
15	8:03	8:07	8:13	8:19	8:30	8:36	8:43	8:51	8:58	-:-	-:-	G
15	8:33	8:37	8:43	8:49	9:00	9:06	9:13	9:21	9:28	9:35	9:45	14
15	9:03	9:07	9:13	9:19	9:30	9:36	9:43	9:51	-:-	-:-	-:-	G
8	-:-	-:-	-:-	-:-	-:-	9:58	10:05	10:13	10:20	10:27	10:37	8
8	-:-	-:-	-:-	-:-	-:-	10:58	11:05	11:13	11:20	11:27	11:37	8
8	-:-	-:-	-:-	-:-	-:-	11:58	12:05	12:13	12:20	12:27	12:37	8
8	-:-	-:-	-:-	-:-	-:-	12:58	1:05	1:13	1:20	1:27	1:37	8
8	-:-	-:-	-:-	-:-	-:-	1:58	2:05	2:13	2:20	2:27	2:37	14
G	-:-	-:-	-:-	-:-	3:01	3:06	3:14	3:21	3:29	3:37	3:47	14
G	-:-	-:-	-:-	3:20	3:31	3:36	3:44	3:51	3:59	4:07	4:17	14
39	-:-	-:-	-:-	3:50	4:01	4:06	4:14C	-:-	4:27	4:35	4:45	14
39	-:-	-:-	-:-	4:20	4:31	4:36	4:44C	-:-	4:57	5:05	5:15	14
39	-:-	-:-	-:-	4:50	5:01	5:06	5:14C	-:-	5:27	5:35	5:45	G
39	-:-	-:-	-:-	5:20	5:31	5:36	5:44C	-:-	5:57	6:05	6:15	G
39	-:-	-:-	-:-	5:51	6:01	6:06	6:12	6:19	6:25	6:33	6:43	14
19	-:-	-:-	-:-	-:-	-:-	7:15	7:21	7:28	7:34	7:42	7:52	14
19	-:-	-:-	-:-	-:-	-:-	7:56	8:02	8:09	8:15	8:23	8:33	14
19	-:-	-:-	-:-	-:-	-:-	9:06	9:12	9:18	9:24	9:32	9:41	14
19	-:-	-:-	-:-	-:-	-:-	10:05	10:11	10:17	10:23	10:31	10:40	8

C Via Campus Drive. All others via "Old" University Avenue. Refer to Routes 30, 32, 33 and 39 from the East Transfer Point for off-peak service east of Stoughton Rd./Hwy 51.



WEEKDAY

Effective August 28, 2005

Route 15

15 Weekday – West Towne Way to Richmond Hill



Comes From Route	West Towne Way and Cub Foods	High Point Rd. and Old Sauk Rd.	Deming Way and Greenway Blvd.	Excelsior Dr. and Deming Way	High Point Rd. and Old Sauk Rd.	Sawmill Rd. and Gammon Rd.	Hill Farms State Transportation Building	Campus Dr. and Randall Ave.	W. Main St. and S. Carroll St.	E. Washington Ave. and Ingersoll St.	East Transfer Point	Acewood Blvd. and Cottage Grove Rd.	Cottontail Trl. and Kings Mill Way	Becomes Route
	1	2	3	4	2	5	6	7	8	9	10	11	12	
G	5:49	5:54	-:-	-:-	-:-	5:58	6:04	6:11	6:17	6:22	6:31	6:36	6:45	14
G	6:19	6:24	-:-	-:-	-:-	6:28	6:34	6:41	6:47	6:52	7:01	7:06	7:15	14
15	6:38	6:44	-:-	-:-	-:-	6:49	6:58	7:08	7:17	7:22	7:32	7:38	7:47	14
15	7:08	7:14	-:-	-:-	-:-	7:19	7:28	7:38	7:47	7:52	8:02	8:08	8:17	14
15	7:37	7:43	-:-	-:-	-:-	7:48	7:58	8:08	8:17	8:23	8:33	8:39	8:48	14
14	8:14	8:20	-:-	-:-	-:-	8:25	8:35	8:45	8:54	9:00	9:10	-:-	-:-	32
15	8:42	8:47	-:-	-:-	-:-	8:51	9:00	9:09	9:19	9:24	-:-	-:-	-:-	G
15	9:12	9:17	-:-	-:-	-:-	9:21	9:30	9:39	9:49	9:54	-:-	-:-	-:-	G
G	-:-	-:-	-:-	-:-	-:-	-:-	-:-	2:49	2:59	3:04	3:15	3:23	3:32	15
8	2:31	2:37D	2:42	2:48	2:53o	-:-	3:02	3:11	3:21	3:26	3:37	3:45	3:54	15
G	3:06	3:12D	3:17	3:23	3:28o	-:-	3:37	3:46	3:56	4:01	4:12	4:20	4:29	15
15	3:31	3:37D	3:42	3:48	3:53o	-:-	4:02	4:11	4:21	4:26	4:37	4:45	4:54	25
G	4:01	4:07D	4:12	4:18	4:23o	-:-	4:32	4:41	4:51	4:56	5:07	5:15	5:24	G
15	4:31	4:37D	4:42	4:48	4:53o	-:-	5:02	5:11	5:21	5:26	5:37	5:45	5:54	15
15	5:02	5:08D	5:13	5:19	5:24	5:27	5:35	5:43	5:51	5:56	6:06	6:12	6:21	G
15	5:32	5:38D	5:43	5:49	5:54	5:57	6:05	6:13	6:21	6:26	-:-	-:-	-:-	G

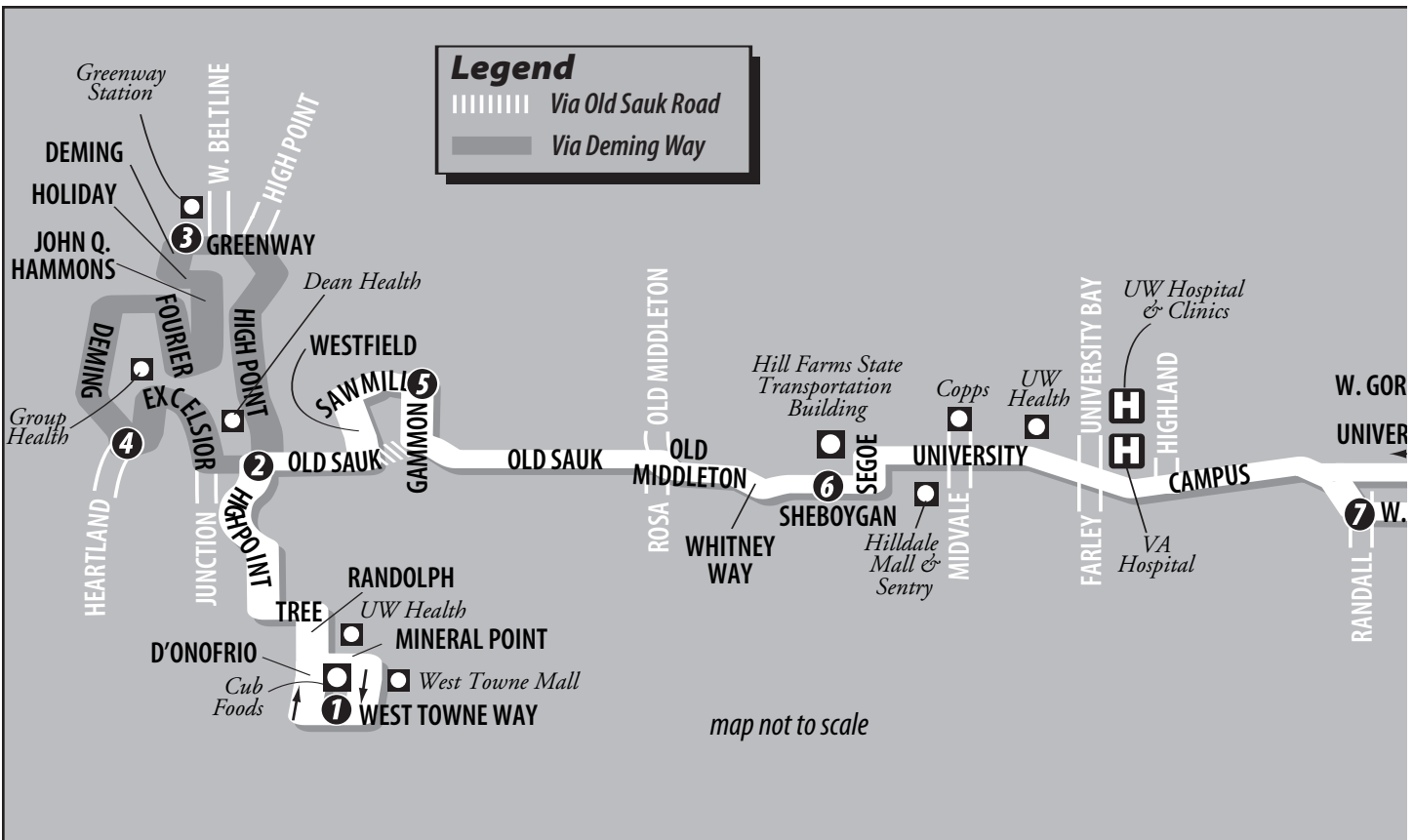
o Via Old Sauk Rd. All others via Sawmill Rd.

D Via Deming Way.

Refer to Route 8 for additional service in the Old Sauk Office Park. Refer to Routes 30, 32, 33 and 39 from the East Transfer Point for off-peak service east of Hwy 51.

WEEKDAY

Effective August 29, 2004



Route 15

15 Weekday – Richmond Hill to West Towne Way

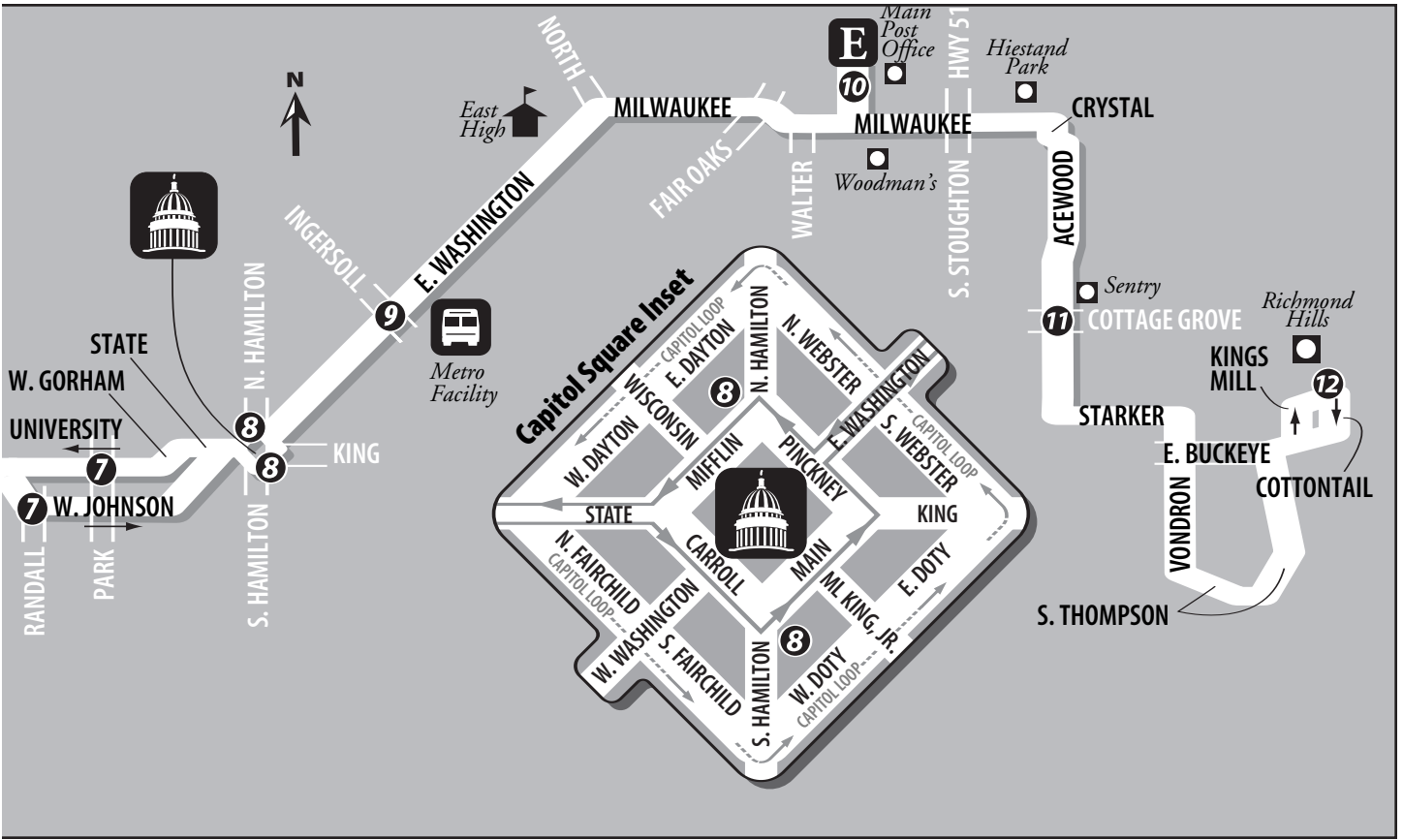


Comes From Route	Cottontail Trl. and Kings Mill Way	Acewood Blvd. and Cottage Grove Rd.	East Transfer Point	E. Washington Ave. and Ingersoll St.	E. Mifflin St. and N. Pinckney St.	University Ave. and Park St.	Hill Farms State Transportation Building	Sawmill Rd. and Gammon Rd.	High Point Rd. and Old Sauk Rd.	Excelsior Dr. and Deming Way	Deming Way and Greenway Blvd.	High Point Rd. and Old Sauk Rd.	West Towne Way and Cub Foods	Becomes Route
	12	11	10	9	8	7	6	5	2	4	3	2	1	
G	5:19	5:28	5:35	5:45	5:50	5:55	6:03o	-:-	6:11 D	6:15	6:21	6:26	6:33	15
G	5:49	5:58	6:05	6:15	6:20	6:25	6:33o	-:-	6:41 D	6:45	6:51	6:56	7:03	15
G	6:15	6:26	6:34	6:45	6:50	6:56	7:05o	-:-	7:14 D	7:18	7:23	7:28	7:36	15
39	6:43	6:55	7:03	7:15	7:21	7:27	7:36o	-:-	7:46 D	7:50	7:55	8:01	8:09	14
39	7:13	7:25	7:33	7:45	7:51	7:57	8:06	8:16	8:19 D	8:23	8:28	8:34	8:40	15
39	7:43	7:55	8:03	8:15	8:21	8:27	8:36	8:46	8:49 D	8:53	8:58	9:04	9:10	15
39	8:16	8:26	8:34	8:45	8:51	8:58	9:07	9:16	9:19 D	9:23	9:28	9:33	9:39	8
39	8:46	8:56	9:04	9:15	9:21	9:28	-:-	-:-	-:-	-:-	-:-	-:-	-:-	G
G	-:-	-:-	-:-	2:21	2:25	2:32	2:44	2:52	2:56 D	3:00	3:05	3:10	3:17	15
31	-:-	-:-	-:-	3:21	3:25	3:32	3:44	3:52	3:56 D	4:00	4:05	4:10	4:17	15
G	-:-	-:-	-:-	3:51	3:55	4:02	4:14	4:22	4:26 D	4:30	4:35	4:40	4:47	15
15	3:32	3:41	4:00	4:11	4:16	4:23	4:35	4:43	4:47 D	4:51	4:56	5:01	5:08	G
15	3:54	4:03	4:30	4:41	4:46	4:53	5:05	5:13	-:-	-:-	-:-	5:17	5:24	15
15	4:29	4:38	5:00	5:11	5:16	5:23	5:35	5:43	-:-	-:-	-:-	5:47	5:54	14
15	5:54	6:05	6:16	6:26	6:32	6:38	6:50	6:58	-:-	-:-	-:-	7:02	7:10	G

O Via Old Sauk Rd. All others via Sawmill Rd.

D Via Deming Way.

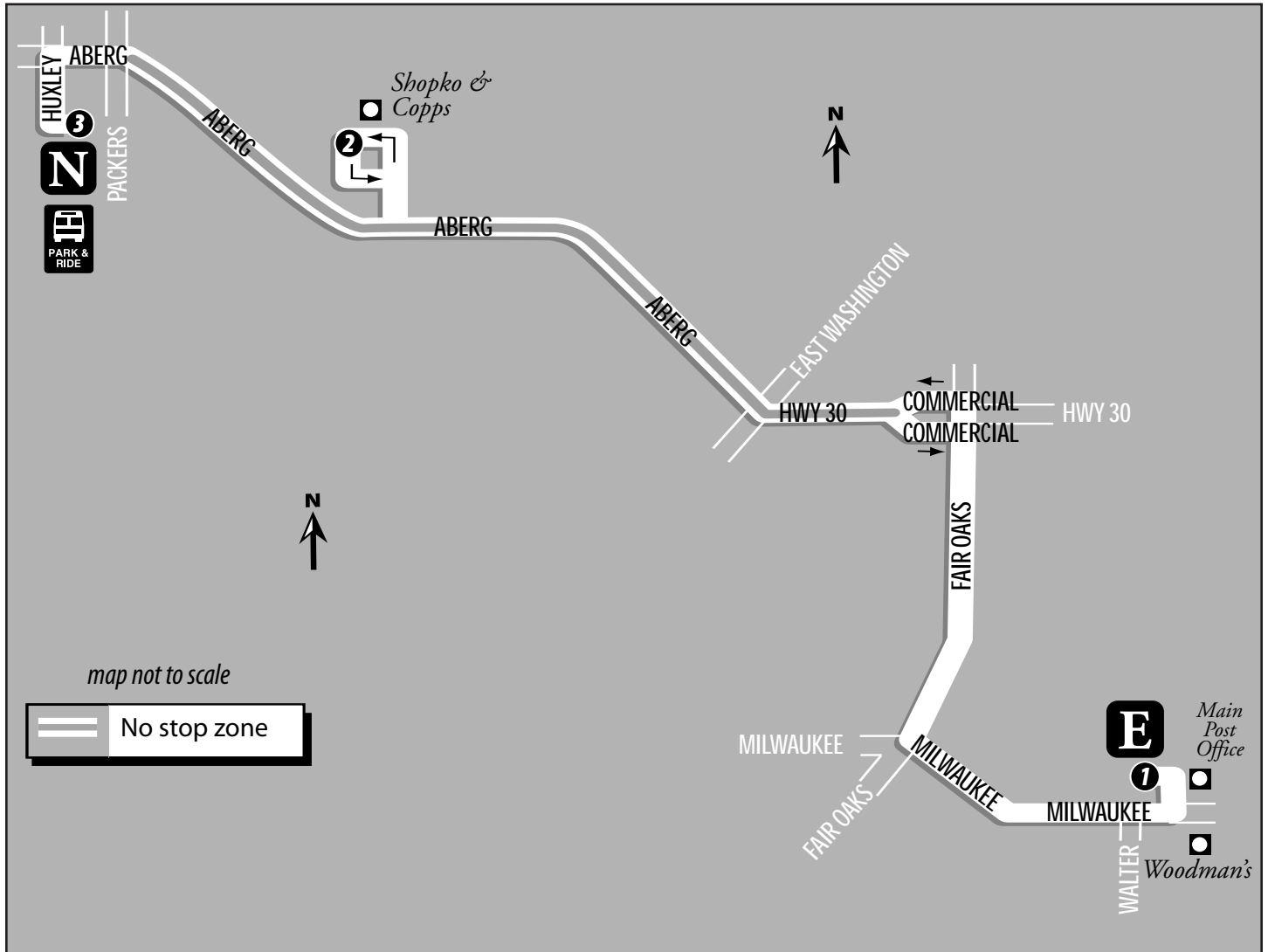
Refer to Route 8 for additional service in the Old Sauk Office Park. Refer to Routes 30, 32, 33 and 39 from the East Transfer Point for off-peak service east of Hwy 51.



WEEKDAY

Effective August 29, 2004

Route 17



Route 17

17 Weekday – North Transfer Point to East Transfer Point

Comes From Route	N	Shopko Dr. and Copsps Grocery	E	Becomes Route
	North Transfer Point		East Transfer Point	
	3	2	1	
G	6:30	6:34	6:41	3
24	7:00	7:04	7:11	3
24	7:30	7:34	7:41	3
24	8:00	8:04	8:11	3
24	8:30	8:34	8:41	3
24	9:00	9:04	9:11	3
21	9:30	9:34	9:41	3
24	10:00	10:04	10:11	3
21	10:30	10:34	10:41	3
24	11:00	11:04	11:11	3
21	11:30	11:34	11:41	3
24	12:00	12:04	12:11	3
21	12:30	12:34	12:41	3
24	1:00	1:04	1:11	3
21	1:30	1:34	1:41	3
24	2:00	2:04	2:11	3
21	2:30	2:34	2:41	3
24	3:00	3:04	3:11	3
21	3:30	3:34	3:41	3
24	4:00	4:04	4:11	3
24	4:30	4:34	4:41	3
24	5:00	5:04	5:11	3
24	5:30	5:34	5:41	3
24	6:00	6:04	6:11	3
24	6:30	6:34	6:41	3
24	7:00	7:04	7:11	3
21	7:30	7:34	7:41	3
24	8:00	8:04	8:11	3
21	8:30	8:34	8:41	3
24	9:00	9:04	9:11	3
21	9:30	9:34	9:41	3
24	10:00	10:04	10:11	3

Route 24 comes from the Dane County Regional Airport.

17 Weekday – East Transfer Point to North Transfer Point

Comes From Route	E	Shopko Dr. and Copsps Grocery	N	Becomes Route
	East Transfer Point		North Transfer Point	
	1	2	3	
3	6:45	6:52	6:56	24
G	7:15	7:22	7:26	24
3	7:45	7:52	7:56	24
3	8:15	8:22	8:26	24
3	8:45	8:52	8:56	21
3	9:15	9:22	9:26	24
3	9:45	9:52	9:56	21
3	10:15	10:22	10:26	24
3	10:45	10:52	10:56	21
3	11:15	11:22	11:26	24
3	11:45	11:52	11:56	21
3	12:15	12:22	12:26	24
3	12:45	12:52	12:56	21
3	1:15	1:22	1:26	24
3	1:45	1:52	1:56	21
3	2:15	2:22	2:26	24
3	2:45	2:52	2:56	21
3	3:15	3:22	3:26	24
3	3:45	3:52	3:56	24
3	4:15	4:22	4:26	24
3	4:45	4:52	4:56	24
3	5:15	5:22	5:26	24
3	5:45	5:52	5:56	24
3	6:15	6:22	6:26	24
3	6:45	6:52	6:56	21
3	7:15	7:22	7:26	24
3	7:45	7:52	7:56	21
3	8:15	8:22	8:26	24
3	8:45	8:52	8:56	21
3	9:15	9:22	9:26	24
3	9:45	9:52	9:56	21
3	10:15	10:22	10:26	22

Route 24 continues to the Dane County Regional Airport.

WEEKDAY

Effective August 28, 2005

Route 18

18 Weekday—West Transfer Point to South Transfer Point



Comes From Route	West Transfer Point	Hammersley Rd. and Lewon Rd.	Midvale Blvd. and Yuma Dr.	Allied Dr. and Lovell La.	S. Frontage Rd. and Whenona Dr.	S. Frontage Rd. and Grandview Blvd.	N. Frontage Rd. and Rocky Rococo's*	South Transfer Point	Becomes Route
	1	2	3	4	5	6	7	8	
G	6:30R	6:35	-:-	6:40	6:46	6:48	-:-	6:55	5
G	7:00	-:-	7:05	7:11	7:17	-:-	-:-	7:25	5
18	7:30R	7:35	-:-	7:40	7:46	7:48	-:-	7:55	5
18	8:00	-:-	8:05	8:11	8:17	-:-	-:-	8:25	5
18	8:30R	8:35	-:-	8:40	8:46	8:48	-:-	8:55	5
18	9:00	-:-	9:05	9:11	9:17	-:-	-:-	9:25	5
18	9:30R	9:35	-:-	9:40	9:46	9:48	-:-	9:55	5
18	10:00	-:-	10:05	10:11	10:17	-:-	-:-	10:25	5
18	10:30R	10:35	-:-	10:40	10:46	10:48	-:-	10:55	5
18	11:00	-:-	11:05	11:11	11:17	-:-	-:-	11:25	5
18	11:30R	11:35	-:-	11:40	11:46	11:48	-:-	11:55	5
18	12:00	-:-	12:05	12:11	12:17	-:-	-:-	12:25	5
18	12:30R	12:35	-:-	12:40	12:46	12:48	-:-	12:55	5
18	1:00	-:-	1:05	1:11	1:17	-:-	-:-	1:25	5
18	1:30R	1:35	-:-	1:40	1:46	1:48	-:-	1:55	5
18	2:00	-:-	2:05	2:11	2:17	-:-	-:-	2:25	5
18	2:30R	2:35	-:-	2:40	2:46	2:48	-:-	2:55	5
18	3:00	-:-	3:05	3:11	3:17	-:-	-:-	3:25	5
18	3:30R	3:35	-:-	3:40	3:46	3:48	-:-	3:55	5
18	4:00	-:-	4:05	4:11	4:17	-:-	-:-	4:25	5
18	4:30R	4:35	-:-	4:40	4:46	4:48	-:-	4:55	5
18	5:00	-:-	5:05	5:11	5:17	-:-	-:-	5:25	5
18	5:30R	5:35	-:-	5:40	5:46	5:48	-:-	5:55	5
18	6:00	-:-	6:05	6:11	6:17	-:-	-:-	6:25	5
18	6:30R	6:35	-:-	6:40	6:46	6:48	-:-	6:55	5
18	7:00	-:-	7:05	7:11	7:17	-:-	-:-	7:25	5
18	7:30R	7:35	-:-	7:40	7:46	7:48	7:51	7:55	5
18	8:00	-:-	8:05	8:11	8:17	-:-	-:-	8:25	5
18	8:30R	8:35	-:-	8:40	8:46	8:48	8:51	8:55	18
18	9:00	-:-	9:05	9:11	9:17	-:-	-:-	9:25	5
18	9:30R	9:35	-:-	9:40	9:46	9:48	9:51	9:55	18
18	10:00	-:-	10:05	10:11	10:17	-:-	-:-	10:25	5
18	10:30R	10:35	-:-	10:40	10:46	10:48	10:51	10:55	18
18	11:00	-:-	11:05	11:11	11:17	-:-	-:-	11:25	5
18	11:30R	11:35	-:-	11:40	11:46	11:48	11:51	11:55	40
18	11:55	-:-	12:00	12:05	12:10	-:-	-:-	12:15	G

WEEKDAY

Effective August 28, 2005

R Via Reetz and South Frontage Road

* **Via Reetz** buses with times displayed at time point 7 (North Frontage Rd. & Rocky Rococo's) will serve the North Frontage Rd. between Todd Dr. and Fish Hatchery Rd.

All others via Midvale— buses will access the West Beltline Hwy. at Seminole and continue directly to the South Transfer Point. They **WILL NOT** serve the South Frontage Rd. between Seminole Hwy. and Todd Dr.

SEE MAP ON PAGE 74

Light Type=AM **Bold Type=PM** G=garage

Route 18

18 Weekday – South Transfer Point to West Transfer Point

Comes From Route	<div style="display: flex; justify-content: space-around; align-items: center;"> <div style="text-align: center;">S South Transfer Point</div> <div style="text-align: center;">N. Frontage Rd. and Rocky Rococo's*</div> <div style="text-align: center;">S. Frontage Rd. and Grandview Blvd.</div> <div style="text-align: center;">S. Frontage Rd. and Whenona Dr.</div> <div style="text-align: center;">Allied Dr. and Lovell La.</div> <div style="text-align: center;">Midvale Blvd. and Yuma Dr.</div> <div style="text-align: center;">Hammersley Rd. and Lewon Rd.</div> <div style="text-align: center;">W West Transfer Point</div> </div>							Becomes Route	
	8	7	6	5	4	3	2		1
G	-:-	-:-	-:-	5:28	5:33	-:-	5:38	5:43	2
G	6:30 R	6:33	6:36	6:38	6:44	-:-	6:49	6:55	62
5	7:00	-:-	-:-	7:07	7:13	7:18	-:-	7:25	18
5	7:30 R	-:-	7:36	7:38	7:44	-:-	7:49	7:55	18
5	8:00	-:-	-:-	8:07	8:13	8:18	-:-	8:25	18
5	8:30 R	-:-	8:36	8:38	8:44	-:-	8:49	8:55	18
5	9:00	-:-	-:-	9:07	9:13	9:18	-:-	9:25	18
5	9:30 R	-:-	9:36	9:38	9:44	-:-	9:49	9:55	18
5	10:00	-:-	-:-	10:07	10:13	10:18	-:-	10:25	18
5	10:30 R	-:-	10:36	10:38	10:44	-:-	10:49	10:55	18
5	11:00	-:-	-:-	11:07	11:13	11:18	-:-	11:25	18
5	11:30 R	-:-	11:36	11:38	11:44	-:-	11:49	11:55	18
5	12:00	-:-	-:-	12:07	12:13	12:18	-:-	12:25	18
5	12:30 R	-:-	12:36	12:38	12:44	-:-	12:49	12:55	18
5	1:00	-:-	-:-	1:07	1:13	1:18	-:-	1:25	18
5	1:30 R	-:-	1:36	1:38	1:44	-:-	1:49	1:55	18
5	2:00	-:-	-:-	2:07	2:13	2:18	-:-	2:25	18
5	2:30 R	-:-	2:36	2:38	2:44	-:-	2:49	2:55	18
5	3:00	-:-	-:-	3:07	3:13	3:18	-:-	3:25	18
5	3:30 R	-:-	3:36	3:38	3:44	-:-	3:49	3:55	18
5	4:00 N	-:-	-:-	-:-	4:13	4:18	-:-	4:25	18
5	4:30 R	-:-	-:-	4:38	4:44	-:-	4:49	4:55	18
5	5:00 N	-:-	-:-	-:-	5:13	5:18	-:-	5:25	18
5	5:30 R	-:-	-:-	5:38	5:44	-:-	5:49	5:55	18
5	6:00	-:-	-:-	6:07	6:13	6:18	-:-	6:25	18
5	6:30 R	-:-	6:36	6:38	6:44	-:-	6:49	6:55	18
5	7:00	-:-	-:-	7:07	7:13	7:18	-:-	7:25	18
5	7:30 R	7:33	7:36	7:38	7:44	-:-	7:49	7:55	18
5	8:00	-:-	-:-	8:07	8:13	8:18	-:-	8:25	18
5	8:30 R	8:33	8:36	8:38	8:44	-:-	8:49	8:55	18
18	9:00	-:-	-:-	9:07	9:13	9:18	-:-	9:25	18
5	9:30 R	9:33	9:36	9:38	9:44	-:-	9:49	9:55	18
18	10:00	-:-	-:-	10:07	10:13	10:18	-:-	10:25	18
5	10:30 R	10:33	10:36	10:38	10:44	-:-	10:49	10:55	18
18	11:00	-:-	-:-	11:07	11:13	11:18	-:-	11:25	18
5	11:30 R	11:33	11:36	11:37	11:41	-:-	11:45	11:50	18

R Via Reetz and South Frontage Road

* Via Reetz buses with times displayed at time point 7 (North Frontage Rd. & Rocky Rococo's) will serve the North Frontage Rd. between Todd Dr. and Fish Hatchery Rd.

All other buses via Midvale

Via Midvale buses use the West Beltline Hwy. between Park St. and Seminole Hwy./Nakoma Rd. These buses WILL NOT serve the North and South Frontage roads.

N Bus departs the South Transfer Point via West Beltline Hwy. to Nakoma Rd., with the first westbound stop on the Frontage Rd. near Allied Drive.

Light Type=AM Bold Type=PM G=garage

SEE MAP ON PAGE 75

WEEKDAY

Effective August 28, 2005

Route 18

18 Saturday—West Transfer Point to South Transfer Point



Comes From Route	West Transfer Point	Hammersley Rd. and Lewon Rd.	Midvale Blvd. and Yuma Dr.	Allied Dr. and Lovell La.	S. Frontage Rd. and Whenona Dr.	S. Frontage Rd. and Grandview Blvd.	N. Frontage Rd. and Rocky Rococo's	South Transfer Point	Becomes Route
	1	2	3	4	5	6	7	8	
18	7:00	-:-	7:05	7:11	7:17	-:-	-:-	7:25	18
18	7:30R	7:35	-:-	7:40	7:46	7:48	7:51	7:55	18
18	8:00	-:-	8:05	8:11	8:17	-:-	-:-	8:25	18
18	8:30R	8:35	-:-	8:40	8:46	8:48	8:51	8:55	18
18	9:00	-:-	9:05	9:11	9:17	-:-	-:-	9:25	18
18	9:30R	9:35	-:-	9:40	9:46	9:48	9:51	9:55	18
18	10:00	-:-	10:05	10:11	10:17	-:-	-:-	10:25	18
18	10:30R	10:35	-:-	10:40	10:46	10:48	10:51	10:55	18
18	11:00	-:-	11:05	11:11	11:17	-:-	-:-	11:25	18
18	11:30R	11:35	-:-	11:40	11:46	11:48	11:51	11:55	18
18	12:00	-:-	12:05	12:11	12:17	-:-	-:-	12:25	18
18	12:30R	12:35	-:-	12:40	12:46	12:48	12:51	12:55	18
18	1:00	-:-	1:05	1:11	1:17	-:-	-:-	1:25	18
18	1:30R	1:35	-:-	1:40	1:46	1:48	1:51	1:55	18
18	2:00	-:-	2:05	2:11	2:17	-:-	-:-	2:25	18
18	2:30R	2:35	-:-	2:40	2:46	2:48	2:51	2:55	18
18	3:00	-:-	3:05	3:11	3:17	-:-	-:-	3:25	18
18	3:30R	3:35	-:-	3:40	3:46	3:48	3:51	3:55	18
18	4:00	-:-	4:05	4:11	4:17	-:-	-:-	4:25	18
18	4:30R	4:35	-:-	4:40	4:46	4:48	4:51	4:55	18
18	5:00	-:-	5:05	5:11	5:17	-:-	-:-	5:25	18
18	5:30R	5:35	-:-	5:40	5:46	5:48	5:51	5:55	18
18	6:00	-:-	6:05	6:11	6:17	-:-	-:-	6:25	18
18	6:30R	6:35	-:-	6:40	6:46	6:48	6:51	6:55	18
18	7:00	-:-	7:05	7:11	7:17	-:-	-:-	7:25	18
18	7:30R	7:35	-:-	7:40	7:46	7:48	7:51	7:55	18
18	8:00	-:-	8:05	8:11	8:17	-:-	-:-	8:25	18
18	8:30R	8:35	-:-	8:40	8:46	8:48	8:51	8:55	18
18	9:00	-:-	9:05	9:11	9:17	-:-	-:-	9:25	18
18	9:30R	9:35	-:-	9:40	9:46	9:48	9:51	9:55	18
18	10:00	-:-	10:05	10:11	10:17	-:-	-:-	10:25	18
18	10:30R	10:35	-:-	10:40	10:46	10:48	10:51	10:55	G

R Via Reetz

Via Reetz buses serve the North and South Frontage roads between Seminole Hwy. and the South Transfer Point.

All others via Midvale

Via Midvale buses use the West Beltline Hwy. They WILL NOT serve the North and South Frontage roads between Seminole Hwy. and the South Transfer Point.

SATURDAY

Effective August 28, 2005

SEE MAP ON PAGE 74

Light Type=AM Bold Type=PM G=garage

Route 18

18 Saturday – South Transfer Point to West Transfer Point



Comes From Route	South Transfer Point	N. Frontage Rd. and Rocky Rococo's	S. Frontage Rd. and Grandview Blvd.	S. Frontage Rd. and Whenona Dr.	Allied Dr. and Lovell La.	Midvale Blvd. and Yuma Dr.	Hammersley Rd. and Lewon Rd.	West Transfer Point	Becomes Route
	8	7	6	5	4	3	2	1	
G	6:30 R	6:33	6:36	6:38	6:44	∴	6:49	6:55	18
G	7:00	∴	∴	7:07	7:13	7:18	∴	7:25	18
18	7:30 R	7:33	7:36	7:38	7:44	∴	7:49	7:55	18
18	8:00	∴	∴	8:07	8:13	8:18	∴	8:25	18
18	8:30 R	8:33	8:36	8:38	8:44	∴	8:49	8:55	18
18	9:00	∴	∴	9:07	9:13	9:18	∴	9:25	18
18	9:30 R	9:33	9:36	9:38	9:44	∴	9:49	9:55	18
18	10:00	∴	∴	10:07	10:13	10:18	∴	10:25	18
18	10:30 R	10:33	10:36	10:38	10:44	∴	10:49	10:55	18
18	11:00	∴	∴	11:07	11:13	11:18	∴	11:25	18
18	11:30 R	11:33	11:36	11:38	11:44	∴	11:49	11:55	18
18	12:00	∴	∴	12:07	12:13	12:18	∴	12:25	18
18	12:30 R	12:33	12:36	12:38	12:44	∴	12:49	12:55	18
18	1:00	∴	∴	1:07	1:13	1:18	∴	1:25	18
18	1:30 R	1:33	1:36	1:38	1:44	∴	1:49	1:55	18
18	2:00	∴	∴	2:07	2:13	2:18	∴	2:25	18
18	2:30 R	2:33	2:36	2:38	2:44	∴	2:49	2:55	18
18	3:00	∴	∴	3:07	3:13	3:18	∴	3:25	18
18	3:30 R	3:33	3:36	3:38	3:44	∴	3:49	3:55	18
18	4:00	∴	∴	4:07	4:13	4:18	∴	4:25	18
18	4:30 R	4:33	4:36	4:38	4:44	∴	4:49	4:55	18
18	5:00	∴	∴	5:07	5:13	5:18	∴	5:25	18
18	5:30 R	5:33	5:36	5:38	5:44	∴	5:49	5:55	18
18	6:00	∴	∴	6:07	6:13	6:18	∴	6:25	18
18	6:30 R	6:33	6:36	6:38	6:44	∴	6:49	6:55	18
18	7:00	∴	∴	7:07	7:13	7:18	∴	7:25	18
18	7:30 R	7:33	7:36	7:38	7:44	∴	7:49	7:55	18
18	8:00	∴	∴	8:07	8:13	8:18	∴	8:25	18
18	8:30 R	8:33	8:36	8:38	8:44	∴	8:49	8:55	18
18	9:00	∴	∴	9:07	9:13	9:18	∴	9:25	18
18	9:30 R	9:33	9:36	9:38	9:44	∴	9:49	9:55	18
18	10:00	∴	∴	10:07	10:13	10:18	∴	10:25	18
18	10:30 R	10:33	10:36	10:38	10:44	∴	10:49	10:55	G

R Via Reetz

Via Reetz buses serve the North and South Frontage roads between Seminole Hwy. and the South Transfer Point.

All others via Midvale

Via Midvale buses use the West Beltline Hwy. They WILL NOT serve the North and South Frontage roads between Seminole Hwy. and the South Transfer Point.

SATURDAY

Effective August 28, 2005

Route 18



Comes From Route	West Transfer Point	Hammersley Rd. and Lewon Rd.	Midvale Blvd. and Yuma Dr.	Allied Dr. and Lovell La.	S. Frontage Rd. and Whenona Dr.	S. Frontage Rd. and Grandview Blvd.	N. Frontage Rd. and Rocky Roco's	South Transfer Point	Becomes Route
	1	2	3	4	5	6	7	8	

18 Sunday—West Transfer Point to South Transfer Point

G	7:00	--	7:05	7:11	7:17	--	--	7:25	18
18	7:30 R	7:35	--	7:40	7:46	7:48	7:51	7:55	18
18	8:00	--	8:05	8:11	8:17	--	--	8:25	18
18	8:30 R	8:35	--	8:40	8:46	8:48	8:51	8:55	18
18	9:00	--	9:05	9:11	9:17	--	--	9:25	18
18	9:30 R	9:35	--	9:40	9:46	9:48	9:51	9:55	18
18	10:00	--	10:05	10:11	10:17	--	--	10:25	18
18	10:30 R	10:35	--	10:40	10:46	10:48	10:51	10:55	18
18	11:00	--	11:05	11:11	11:17	--	--	11:25	18
18	11:30 R	11:35	--	11:40	11:46	11:48	11:51	11:55	18
18	12:00	--	12:05	12:11	12:17	--	--	12:25	18
18	12:30 R	12:35	--	12:40	12:46	12:48	12:51	12:55	18
18	1:00	--	1:05	1:11	1:17	--	--	1:25	18
18	1:30 R	1:35	--	1:40	1:46	1:48	1:51	1:55	18
18	2:00	--	2:05	2:11	2:17	--	--	2:25	18
18	2:30 R	2:35	--	2:40	2:46	2:48	2:51	2:55	18
18	3:00	--	3:05	3:11	3:17	--	--	3:25	18
18	3:30 R	3:35	--	3:40	3:46	3:48	3:51	3:55	18
18	4:00	--	4:05	4:11	4:17	--	--	4:25	18
18	4:30 R	4:35	--	4:40	4:46	4:48	4:51	4:55	18
18	5:00	--	5:05	5:11	5:17	--	--	5:25	18
18	5:30 R	5:35	--	5:40	5:46	5:48	5:51	5:55	18
18	6:00	--	6:05	6:11	6:17	--	--	6:25	18
18	6:30 R	6:35	--	6:40	6:46	6:48	6:51	6:55	18
18	7:00	--	7:05	7:11	7:17	--	--	7:25	18
18	7:30 R	7:35	--	7:40	7:46	7:48	7:51	7:55	18
18	8:00	--	8:05	8:11	8:17	--	--	8:25	18
18	8:30 R	8:35	--	8:40	8:46	8:48	8:51	8:55	18
18	9:00	--	9:05	9:11	9:17	--	--	9:25	18
18	9:30 R	9:35	--	9:40	9:46	9:48	9:51	9:55	18
18	10:00	--	10:05	10:11	10:17	--	--	10:25	G

R Via Reetz—buses serve the North and South Frontage roads between Seminole Hwy. and the South Transfer Point.
All others via Midvale —buses use the West Beltline Hwy. They WILL NOT serve the North and South Frontage roads between Seminole Hwy. and the South Transfer Point.

18 Holiday—West Transfer Point to South Transfer Point

18	7:30 R	7:35	--	7:40	7:46	7:48	7:51	7:55	18
18	8:30	--	8:35	8:40	8:46	8:48	8:51	8:55	18
18	9:30 R	9:35	--	9:40	9:46	9:48	9:51	9:55	18
18	10:30	--	10:35	10:40	10:46	10:48	10:51	10:55	18
18	11:30 R	11:35	--	11:40	11:46	11:48	11:51	11:55	18
18	12:30	--	12:35	12:40	12:46	12:48	12:51	12:55	18
18	1:30 R	1:35	--	1:40	1:46	1:48	1:51	1:55	18
18	2:30	--	2:35	2:40	2:46	2:48	2:51	2:55	18
18	3:30 R	3:35	--	3:40	3:46	3:48	3:51	3:55	18
18	4:30	--	4:35	4:40	4:46	4:48	4:51	4:55	18
18	5:30 R	5:35	--	5:40	5:46	5:48	5:51	5:55	18
18	6:30	--	6:35	6:40	6:46	6:48	6:51	6:55	18
18	7:30 R	7:34	--	7:37	7:42	7:46	7:48	7:50	G

R Via Reetz
All others via Midvale
All buses serve the North and South Frontage roads between Seminole Hwy. and the South Transfer Point.

SEE MAP ON PAGE 74

Light Type=AM Bold Type=PM G=garage

Route 18



Comes From Route	South Transfer Point	N. Frontage Rd. and Rocky Rococo's	S. Frontage Rd. and Grandview Blvd.	S. Frontage Rd. and Whenona Dr.	Allied Dr. and Lovell La.	Midvale Blvd. and Yuma Dr.	Hammersley Rd. and Lewon Rd.	West Transfer Point	Becomes Route
	8	7	6	5	4	3	2	1	

18 Sunday – South Transfer Point to West Transfer Point

G	7:00	--	--	7:07	7:13	7:18	--	7:25	18
18	7:30 R	7:33	7:36	7:38	7:44	--	7:49	7:55	18
18	8:00	--	--	8:07	8:13	8:18	--	8:25	18
18	8:30 R	8:33	8:36	8:38	8:44	--	8:49	8:55	18
18	9:00	--	--	9:07	9:13	9:18	--	9:25	18
18	9:30 R	9:33	9:36	9:38	9:44	--	9:49	9:55	18
18	10:00	--	--	10:07	10:13	10:18	--	10:25	18
18	10:30 R	10:33	10:36	10:38	10:44	--	10:49	10:55	18
18	11:00	--	--	11:07	11:13	11:18	--	11:25	18
18	11:30 R	11:33	11:36	11:38	11:44	--	11:49	11:55	18
18	12:00	--	--	12:07	12:13	12:18	--	12:25	18
18	12:30 R	12:33	12:36	12:38	12:44	--	12:49	12:55	18
18	1:00	--	--	1:07	1:13	1:18	--	1:25	18
18	1:30 R	1:33	1:36	1:38	1:44	--	1:49	1:55	18
18	2:00	--	--	2:07	2:13	2:18	--	2:25	18
18	2:30 R	2:33	2:36	2:38	2:44	--	2:49	2:55	18
18	3:00	--	--	3:07	3:13	3:18	--	3:25	18
18	3:30 R	3:33	3:36	3:38	3:44	--	3:49	3:55	18
18	4:00	--	--	4:07	4:13	4:18	--	4:25	18
18	4:30 R	4:33	4:36	4:38	4:44	--	4:49	4:55	18
18	5:00	--	--	5:07	5:13	5:18	--	5:25	18
18	5:30 R	5:33	5:36	5:38	5:44	--	5:49	5:55	18
18	6:00	--	--	6:07	6:13	6:18	--	6:25	18
18	6:30 R	6:33	6:36	6:38	6:44	--	6:49	6:55	18
18	7:00	--	--	7:07	7:13	7:18	--	7:25	18
18	7:30 R	7:33	7:36	7:38	7:44	--	7:49	7:55	18
18	8:00	--	--	8:07	8:13	8:18	--	8:25	18
18	8:30 R	8:33	8:36	8:38	8:44	--	8:49	8:55	18
18	9:00	--	--	9:07	9:13	9:18	--	9:25	18
18	9:30 R	9:33	9:36	9:38	9:44	--	9:49	9:55	18
18	10:00	--	--	10:07	10:13	10:18	--	10:25	G

R Via Reetz—buses serve the North and South Frontage roads between Seminole Hwy. and the South Transfer Point.

All others via Midvale —buses use the West Beltline Hwy. They WILL NOT serve the North and South Frontage roads between Seminole Hwy. and the South Transfer Point.

18 Holiday – South Transfer Point to West Transfer Point

G	7:00 R	7:03	7:06	7:08	7:14	--	7:19	7:25	18
18	8:00	8:03	8:06	8:08	8:14	8:19	--	8:25	18
18	9:00 R	9:03	9:06	9:08	9:14	--	9:19	9:25	18
18	10:00	10:03	10:06	10:08	10:14	10:19	--	10:25	18
18	11:00 R	11:03	11:06	11:08	11:14	--	11:19	11:25	18
18	12:00	12:03	12:06	12:08	12:14	12:19	--	12:25	18
18	1:00 R	1:03	1:06	1:08	1:14	--	1:19	1:25	18
18	2:00	2:03	2:06	2:08	2:14	2:19	--	2:25	18
18	3:00 R	3:03	3:06	3:08	3:14	--	3:19	3:25	18
18	4:00	4:03	4:06	4:08	4:14	4:19	--	4:25	18
18	5:00 R	5:03	5:06	5:08	5:14	--	5:19	5:25	18
18	6:00	6:03	6:06	6:08	6:14	6:19	--	6:25	18
18	7:00 R	7:03	7:06	7:08	7:14	--	7:19	7:25	18

R Via Reetz

All others via Midvale

All buses serve the North and South Frontage roads between Seminole Hwy. and the South Transfer Point.

Light Type=AM Bold Type=PM G=garage

SEE MAP ON PAGE 75

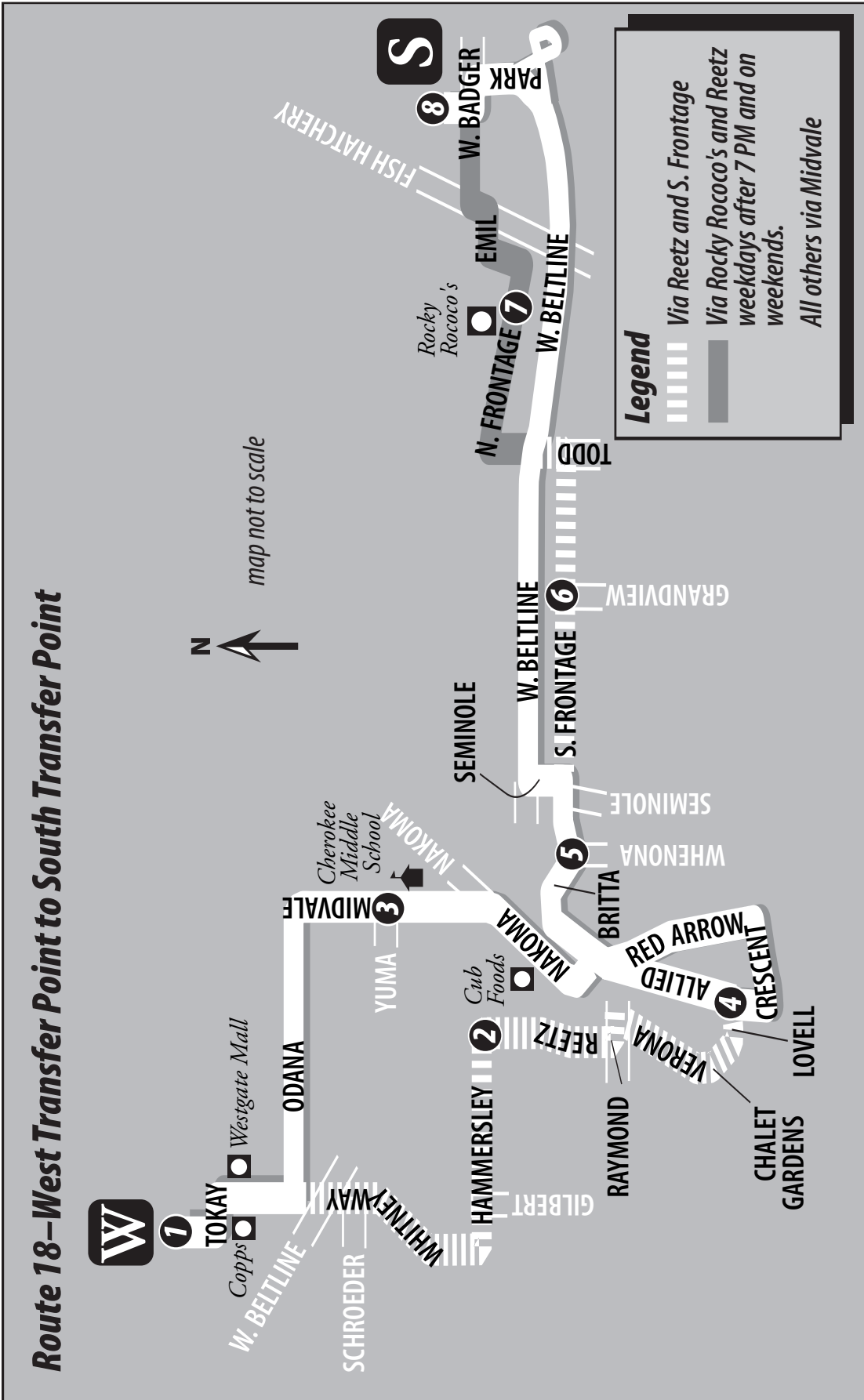
HOLIDAY

SUNDAY

Effective August 28, 2005

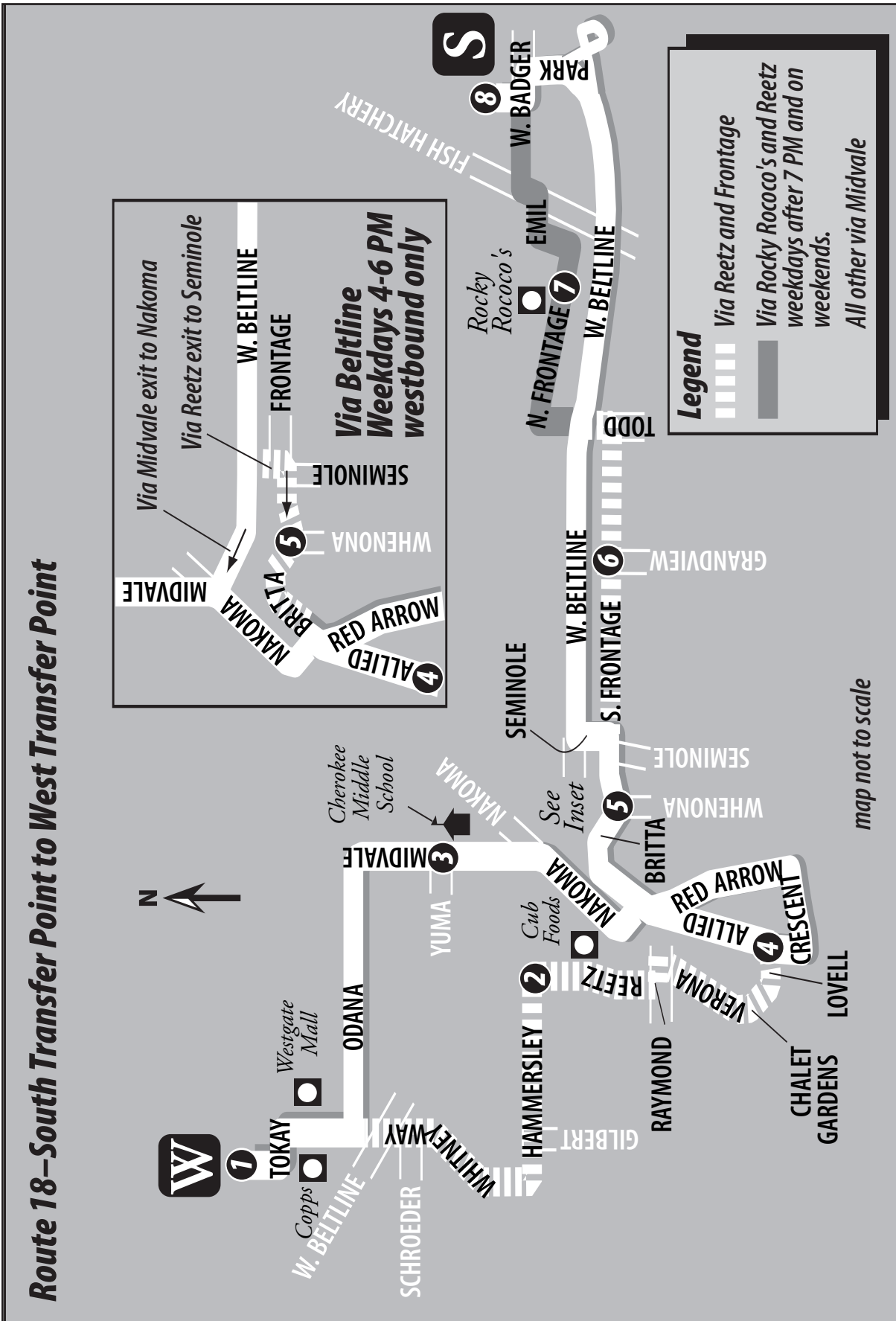
Route 18 West Transfer Point to South Transfer Point Map

(see schedules on pages 66-67-70)

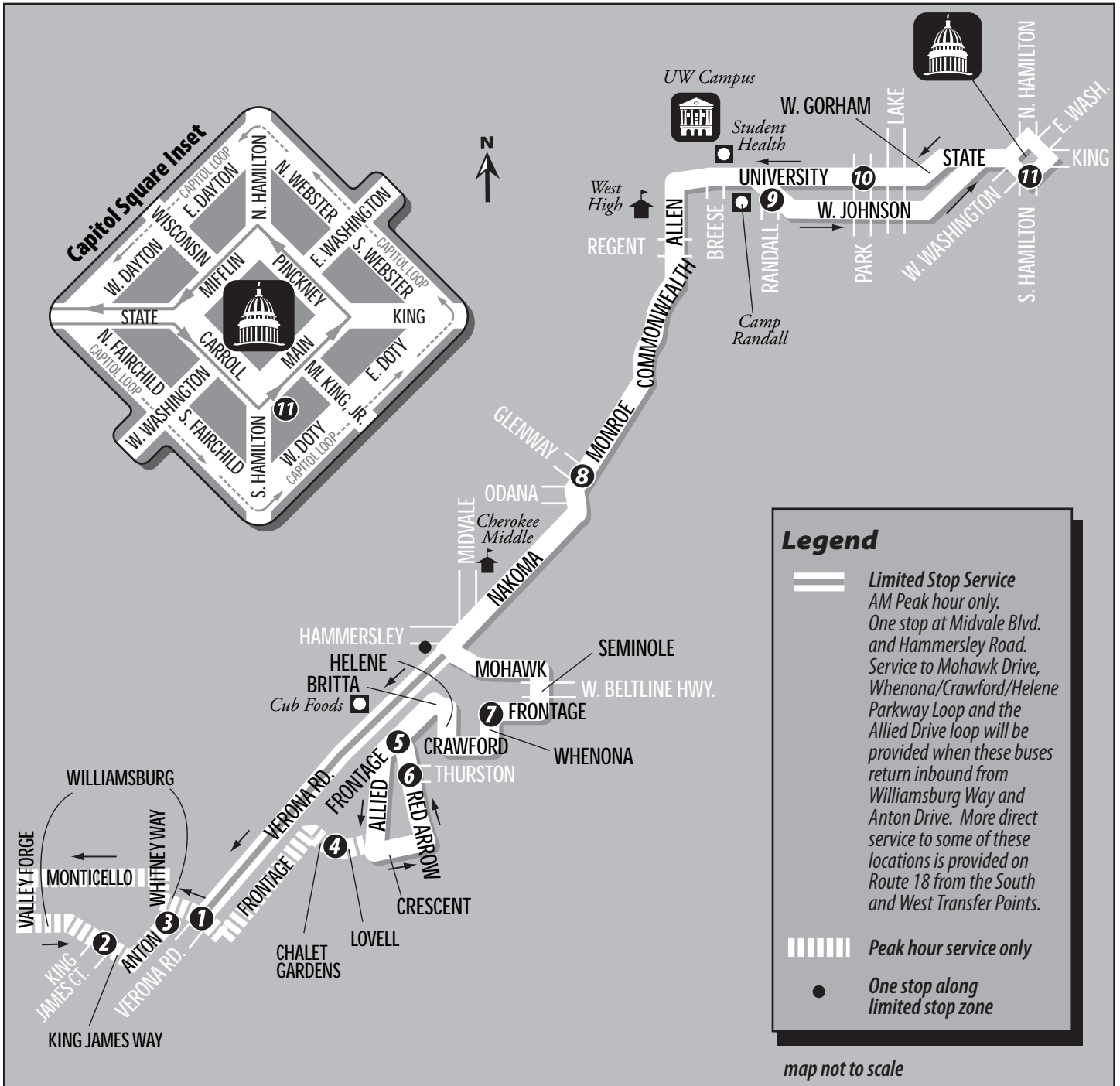


South Transfer Point to West Transfer Point Map **Route 18**

(see schedules on pages 67-69-71)



Route 19



Route 19

19 Weekday – Williamsburg Way–Allied Drive to Capitol Square



Comes From Route	Williamsburg Way and Anton Dr.	King James Way and King James Ct.	Lovell Ln. and Chalet Gardens	Frontage Rd. and Red Arrow Trl.	Red Arrow Trl. and Thurston Ln.	Frontage Rd. and Whenona Dr.	Monroe St. and Glenway St.	Campus Dr. and Randall Ave.	Main St. and Carroll St.	Becomes Route
	1	2	4	5	6	7	8	9	11	
G	-:-	-:-	-:-	5:50	5:54	5:58	6:03	6:10	6:16	58
G	6:06	6:10	6:14	6:17	6:22	6:26	6:33	6:41	6:48	58
G	6:36	6:40	6:44	6:47	6:52	6:56	7:03	7:11	7:18	8
19	7:02	7:06	7:10	7:13	7:18	7:22	7:33	7:41	7:51	G
19	7:32	7:36	7:40	7:43	7:48	7:52	8:03	8:11	8:21	8
19	8:05	8:09	8:13	8:16	8:21	8:25	8:33	8:42	8:51	G
19	-:-	-:-	-:-	8:46	8:51	8:55	9:03	9:12	9:21	8
19	-:-	-:-	-:-	9:26	9:30	9:34	9:41	9:49	9:58	8
19	-:-	-:-	-:-	10:26	10:30	10:34	10:41	10:49	10:58	8
19	-:-	-:-	-:-	11:26	11:30	11:34	11:41	11:49	11:58	8
19	-:-	-:-	-:-	12:26	12:30	12:34	12:41	12:49	12:58	8
19	-:-	-:-	-:-	1:18	1:30	1:34	1:41	1:49	1:58	8
19	-:-	-:-	-:-	2:18	2:30	2:34	2:41	2:49	2:58	8
19	-:-	-:-	-:-	2:54	3:10	3:14	3:21	3:29	3:38	19
19	-:-	-:-	-:-	3:18	3:25	3:29	3:36	3:47	3:58	8
19	-:-	-:-	-:-	3:48	4:10	4:14	4:21	4:29	4:38	19
19	-:-	-:-	-:-	4:41	4:45	4:49	4:56	5:04	5:13	19
19	-:-	-:-	-:-	5:11	5:15	5:19	5:26	5:34	5:43	G
19	-:-	-:-	-:-	6:13	6:17	6:21	6:27	6:35	6:43	19
19	-:-	-:-	-:-	6:43	6:47	6:51	6:57	7:05	7:13	14
19	-:-	-:-	-:-	7:22	7:26	7:30	7:36	7:44	7:52	14
19	-:-	-:-	-:-	8:27	8:31	8:34	8:40	8:48	8:56	14
19	-:-	-:-	-:-	9:27	9:31	9:34	9:40	9:48	9:56	14
19	-:-	-:-	-:-	10:01	10:05	10:08	10:14	10:22	10:30	19

19 Weekday – Capitol Square to Allied Drive–Williamsburg Way



Comes From Route	Main St. and Carroll St.	University Ave. and Park St.	Monroe St. and Glenway St.	Frontage Rd. and Whenona Dr.	Frontage Rd. and Red Arrow Trl.	Red Arrow Trl. and Thurston Ln.	Lovell Ln. and Chalet Gardens	Williamsburg Way and Anton Dr.	Anton Dr. and Williamsburg Way	Becomes Route
	11	10	8	7	5	6	4	1	3	
G	6:30	6:38	6:48+	-:-	-:-	-:-	-:-	6:56	-:-	19
58	6:59	7:07	7:17+	-:-	-:-	-:-	-:-	7:25	-:-	19
58	7:29	7:37	7:47+	-:-	-:-	-:-	-:-	7:55	-:-	19
58	8:10	8:18	8:28	8:34	8:37	8:51	-:-	-:-	-:-	19
37	8:45	8:53	9:03	9:09	9:12	9:30	-:-	-:-	-:-	19
1	9:45	9:55	10:06	10:12	10:16	10:30	-:-	-:-	-:-	19
1	10:45	10:55	11:06	11:12	11:16	11:30	-:-	-:-	-:-	19
1	11:45	11:55	12:06	12:12	12:16	12:30	-:-	-:-	-:-	19
1	12:45	12:56	1:08	1:14	1:18	1:22	-:-	-:-	-:-	19
1	1:45	1:56	2:08	2:14	2:18	2:22	-:-	-:-	-:-	19
14	2:21	2:32	2:44	2:50	2:54	2:58	-:-	-:-	-:-	19
1	2:45	2:56	3:08	3:14	3:18	3:22	-:-	-:-	-:-	19
G	3:15	3:26	3:38	3:44	3:48	3:52	-:-	-:-	-:-	19
19	3:45	3:56	4:08	4:14	4:18	4:22	4:24	4:27	4:32F	19
G	4:15	4:26	4:38	4:44	4:48	4:52	4:54	4:57	5:02F	19
19	4:45	4:56	5:08	5:14	5:18	5:22	5:24	5:27	5:32	G
19	5:15	5:26	5:38	5:44	5:48	5:52	5:54	5:57	6:02F	19
58	5:45	5:56	6:08	6:14	6:18	6:22	6:24	6:27	6:32F	19
19	6:45	6:53	7:03	7:09	7:13	7:17	-:-	-:-	-:-	19
14	7:45	7:53	8:03	8:09	8:13	8:17	-:-	-:-	-:-	19
14	8:45	8:53	9:03	9:09	9:13	9:17	-:-	-:-	-:-	19
14	9:25	9:33	9:43	9:49	9:53	9:57	-:-	-:-	-:-	19
19	10:37	10:45	10:55	11:01	11:05	11:09	-:-	-:-	-:-	G

F Bus returns to Frontage Rd. and Allied Dr. to provide inbound service from the Allied Drive Loop.

+ **Limited Stop Service** AM Peak hour only. One stop at the corner of Midvale Blvd. and Hammersley Road. Service to Mohawk Drive, the Whenona/Crawford/Helene Parkway Loop and the Allied Drive loop will be provided when these buses return inbound from Williamsburg Way and Anton Drive. More direct service to some of these locations is provided on Route 18 from the South and West Transfer Points.

WEEKDAY

Effective August 28, 2005

Route 20

20 Weekday—North Transfer Point to East Towne Mall

20 Weekday—East Towne Mall to North Transfer Point



Comes From Route	North Transfer Point		East Springs Dr. and High Crossing Blvd.	East Towne Mall*		Becomes Route
	1	2		3	4	
G	7:00Z	7:08	-:-	7:22	30	
61	7:30E	7:38	7:50	7:55	30	
2	8:00Z	8:08	-:-	8:22	30	
2	8:30E	8:38	8:50	8:55	30	
2	9:00Z	9:08	-:-	9:22	30	
2	9:30E	9:38	9:50	9:55	30	
2	10:00Z	10:08	-:-	10:22	30	
2	10:30E	10:38	10:50	10:55	30	
2	11:00Z	11:08	-:-	11:22	30	
2	11:30E	11:38	11:50	11:55	30	
2	12:00Z	12:08	-:-	12:22	30	
2	12:30E	12:38	12:50	12:55	30	
2	1:00Z	1:08	-:-	1:22	30	
2	1:30E	1:38	1:50	1:55	30	
2	2:00Z	2:08	-:-	2:22	30	
2	2:30E	2:38	2:50	2:55	30	
2	3:00Z	3:08	-:-	3:22	30	
2	3:30E	3:38	3:50	3:55	30	
2	4:00Z	4:08	-:-	4:22	30	
2	4:30E	4:38	4:50	4:55	30	
2	5:00Z	5:08	-:-	5:22	30	
2	5:30E	5:38	5:50	5:55	30	
2	6:00Z	6:08	-:-	6:22	30	
2	6:30E	6:38	6:50	6:55	30	
2	7:00Z	7:08	-:-	7:22	30	
2	7:30E	7:38	7:50	7:55	30	
2	8:00Z	8:08	-:-	8:22	30	
2	8:30E	8:38	8:50	8:55	30	
2	9:00Z	9:08	-:-	9:22	30	
2	9:30E	9:38	9:50	9:55	30	
2	10:00Z	10:08	-:-	10:22	30	
2	10:30E	10:38	10:50	10:55	20	



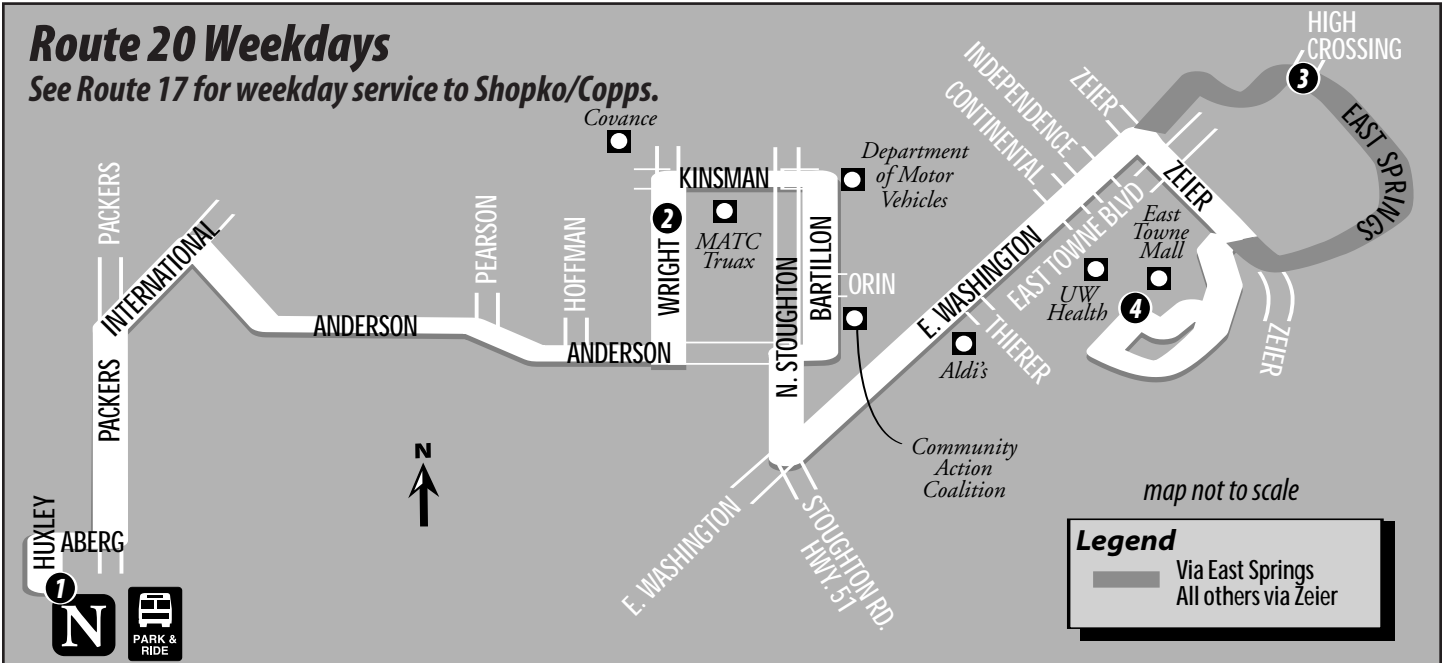
Comes From Route	East Towne Mall*		North Transfer Point		Becomes Route
	4	3	2	1	
30	7:03Z	-:-	7:17	7:26	2
30	7:31E	7:35	7:47	7:56	2
30	8:03Z	-:-	8:17	8:26	2
30	8:31E	8:35	8:47	8:56	2
30	9:03Z	-:-	9:17	9:26	2
30	9:31E	9:35	9:47	9:56	2
30	10:03Z	-:-	10:17	10:26	2
30	10:31E	10:35	10:47	10:56	2
30	11:03Z	-:-	11:17	11:26	2
30	11:31E	11:35	11:47	11:56	2
30	12:03Z	-:-	12:17	12:26	2
30	12:31E	12:35	12:47	12:56	2
30	1:03Z	-:-	1:17	1:26	2
30	1:31E	1:35	1:47	1:56	2
30	2:03Z	-:-	2:17	2:26	2
30	2:31E	2:35	2:47	2:56	2
30	3:03Z	-:-	3:17	3:26	2
30	3:31E	3:35	3:47	3:56	2
30	4:03Z	-:-	4:17	4:26	2
30	4:31E	4:35	4:47	4:56	2
30	5:03Z	-:-	5:17	5:26	2
30	5:31E	5:35	5:47	5:56	2
30	6:03Z	-:-	6:17	6:26	2
30	6:31E	6:35	6:47	6:56	2
30	7:03Z	-:-	7:17	7:26	2
30	7:31E	7:35	7:47	7:56	2
30	8:03Z	-:-	8:17	8:26	2
30	8:31E	8:35	8:47	8:56	2
30	9:03Z	-:-	9:17	9:26	2
30	9:31E	9:35	9:47	9:56	G
30	10:03Z	-:-	10:17	10:26	2
30	10:31E	10:35	10:47	10:56	2
20	11:01E	11:05	11:17	11:26	2

E Via East Springs Z Via Zeier
 * Route 20 buses continue from the East Towne Mall to the East Transfer Point as Route 30, except the last trip.

E Via East Springs Z Via Zeier
 * Route 20 buses depart from the East Transfer Point as Route 30 to the East Towne Mall, except the last trip.

WEEKDAY

Effective August 29, 2004



Route 20

20 Saturday—North Transfer Point to East Towne Mall

20 Saturday—East Towne Mall to North Transfer Point



Comes From Route	North Transfer Point	Shopko Dr. and Cops Grocery	MATC Truax	East Springs Dr. and High Crossing Blvd.	East Towne Mall	Becomes Route
	1	2	3	4	5	
G	7:30 E	7:35	7:41	7:53	7:58	20
20	8:00 Z	8:05	8:11	--	8:25	20
20	8:30 E	8:35	8:41	8:53	8:58	20
20	9:00 Z	9:05	9:11	--	9:25	20
20	9:30 E	9:35	9:41	9:53	9:58	20
20	10:00 Z	10:05	10:11	--	10:25	20
20	10:30 E	10:35	10:41	10:53	10:58	20
20	11:00 Z	11:05	11:11	--	11:25	20
20	11:30 E	11:35	11:41	11:53	11:58	20
20	12:00 Z	12:05	12:11	--	12:25	20
20	12:30 E	12:35	12:41	12:53	12:58	20
20	1:00 Z	1:05	1:11	--	1:25	20
20	1:30 E	1:35	1:41	1:53	1:58	20
20	2:00 Z	2:05	2:11	--	2:25	20
20	2:30 E	2:35	2:41	2:53	2:58	20
20	3:00 Z	3:05	3:11	--	3:25	20
20	3:30 E	3:35	3:41	3:53	3:58	20
20	4:00 Z	4:05	4:11	--	4:25	20
20	4:30 E	4:35	4:41	4:53	4:58	20
20	5:00 Z	5:05	5:11	--	5:25	20
20	5:30 E	5:35	5:41	5:53	5:58	20
20	6:00 Z	6:05	6:11	--	6:25	20
20	6:30 E	6:35	6:41	6:53	6:58	20
20	7:00 Z	7:05	7:11	--	7:25	20
20	7:30 E	7:35	7:41	7:53	7:58	20
20	8:00 Z	8:05	8:11	--	8:25	20
20	8:30 E	8:35	8:41	8:53	8:58	20
20	9:00 Z	9:05	9:11	--	9:25	20
20	9:30 E	9:35	9:41	9:53	9:58	20

E Via East Springs
Z Via Zeier



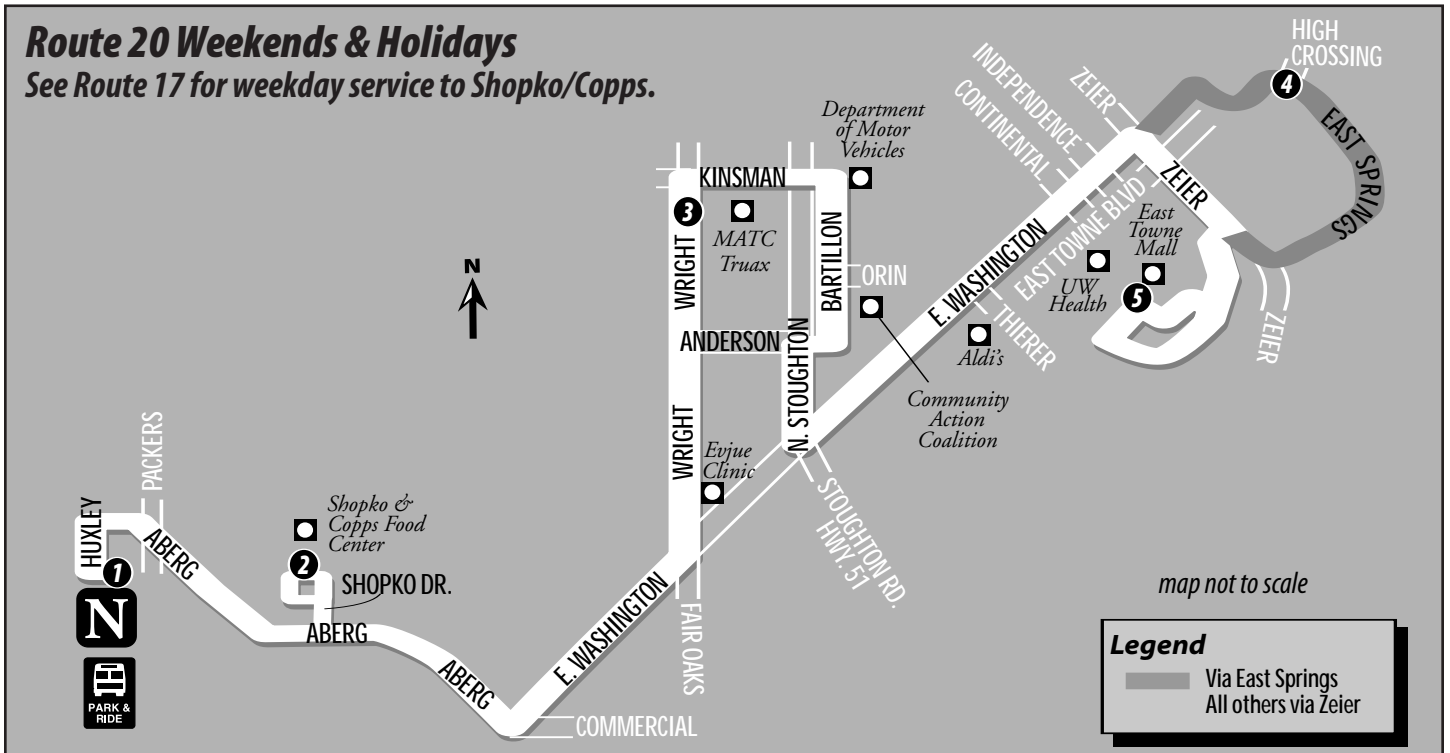
Comes From Route	East Towne Mall	East Springs Dr. and High Crossing Blvd.	MATC Truax	Shopko Dr. and Cops Grocery	North Transfer Point	Becomes Route
	5	4	3	2	1	
G	7:31 E	7:35	7:47	7:52	7:56	20
20	8:03 Z	--	8:17	8:22	8:26	20
20	8:31 E	8:35	8:47	8:52	8:56	20
20	9:03 Z	--	9:17	9:22	9:26	20
20	9:31 E	9:35	9:47	9:52	9:56	20
20	10:03 Z	--	10:17	10:22	10:26	20
20	10:31 E	10:35	10:47	10:52	10:56	20
20	11:03 Z	--	11:17	11:22	11:26	20
20	11:31 E	11:35	11:47	11:52	11:56	20
20	12:03 Z	--	12:17	12:22	12:26	20
20	12:31 E	12:35	12:47	12:52	12:56	20
20	1:03 Z	--	1:17	1:22	1:26	20
20	1:31 E	1:35	1:47	1:52	1:56	20
20	2:03 Z	--	2:17	2:22	2:26	20
20	2:31 E	2:35	2:47	2:52	2:56	20
20	3:03 Z	--	3:17	3:22	3:26	20
20	3:31 E	3:35	3:47	3:52	3:56	20
20	4:03 Z	--	4:17	4:22	4:26	20
20	4:31 E	4:35	4:47	4:52	4:56	20
20	5:03 Z	--	5:17	5:22	5:26	20
20	5:31 E	5:35	5:47	5:52	5:56	20
20	6:03 Z	--	6:17	6:22	6:26	20
20	6:31 E	6:35	6:47	6:52	6:56	20
20	7:03 Z	--	7:17	7:22	7:26	20
20	7:31 E	7:35	7:47	7:52	7:56	20
20	8:03 Z	--	8:17	8:22	8:26	20
20	8:31 E	8:35	8:47	8:52	8:56	20
20	9:03 Z	--	9:17	9:22	9:26	20
20	9:31 E	9:35	9:47	9:52	9:56	G
20	10:03 Z	--	10:17	10:22	10:26	2

E Via East Springs
Z Via Zeier

SATURDAY

Route 20 Weekends & Holidays

See Route 17 for weekday service to Shopko/Cops.



Effective August 29, 2004

Route 20

20 Sunday – North Transfer Point to East Towne Mall

Comes From Route	N		MATC		East Towne Mall	Becomes Route
	North Transfer Point	Shopko Dr. and Cops Grocery	MATC Truax and Wright St.	East Springs Dr. and High Crossing Blvd.		
	1	2	3	4	5	
20	8:00Z	8:05	8:11	--	8:25	20
20	8:30E	8:35	8:41	8:53	8:58	20
20	9:00Z	9:05	9:11	--	9:25	20
20	9:30E	9:35	9:41	9:53	9:58	20
20	10:00Z	10:05	10:11	--	10:25	20
20	10:30E	10:35	10:41	10:53	10:58	20
20	11:00Z	11:05	11:11	--	11:25	20
20	11:30E	11:35	11:41	11:53	11:58	20
20	12:00Z	12:05	12:11	--	12:25	20
20	12:30E	12:35	12:41	12:53	12:58	20
20	1:00Z	1:05	1:11	--	1:25	20
20	1:30E	1:35	1:41	1:53	1:58	20
20	2:00Z	2:05	2:11	--	2:25	20
20	2:30E	2:35	2:41	2:53	2:58	20
20	3:00Z	3:05	3:11	--	3:25	20
20	3:30E	3:35	3:41	3:53	3:58	20
20	4:00Z	4:05	4:11	--	4:25	20
20	4:30E	4:35	4:41	4:53	4:58	20
20	5:00Z	5:05	5:11	--	5:25	20
20	5:30E	5:35	5:41	5:53	5:58	20
20	6:00Z	6:05	6:11	--	6:25	20
20	6:30E	6:35	6:41	6:53	6:58	20
20	7:00Z	7:05	7:11	--	7:25	20
20	7:30E	7:35	7:41	7:53	7:58	20
20	8:00Z	8:05	8:11	--	8:25	20
20	8:30E	8:35	8:41	8:53	8:58	20
20	9:00Z	9:05	9:11	--	9:25	20
20	9:30E	9:35	9:41	9:53	9:58	G

E Via East Springs
Z Via Zeier

20 Sunday – East Towne Mall to North Transfer Point

Comes From Route	MATC		N		Becomes Route	
	East Towne Mall	East Springs Dr. and High Crossing Blvd.	MATC Truax and Wright St.	Shopko Dr. and Cops Grocery		North Transfer Point
	5	4	3	2	1	
G	7:31E	7:35	7:47	7:52	7:56	20
G	8:03Z	--	8:17	8:22	8:26	20
20	8:31E	8:35	8:47	8:52	8:56	20
20	9:03Z	--	9:17	9:22	9:26	20
20	9:31E	9:35	9:47	9:52	9:56	20
20	10:03Z	--	10:17	10:22	10:26	20
20	10:31E	10:35	10:47	10:52	10:56	20
20	11:03Z	--	11:17	11:22	11:26	20
20	11:31E	11:35	11:47	11:52	11:56	20
20	12:03Z	--	12:17	12:22	12:26	20
20	12:31E	12:35	12:47	12:52	12:56	20
20	1:03Z	--	1:17	1:22	1:26	20
20	1:31E	1:35	1:47	1:52	1:56	20
20	2:03Z	--	2:17	2:22	2:26	20
20	2:31E	2:35	2:47	2:52	2:56	20
20	3:03Z	--	3:17	3:22	3:26	20
20	3:31E	3:35	3:47	3:52	3:56	20
20	4:03Z	--	4:17	4:22	4:26	20
20	4:31E	4:35	4:47	4:52	4:56	20
20	5:03Z	--	5:17	5:22	5:26	20
20	5:31E	5:35	5:47	5:52	5:56	20
20	6:03Z	--	6:17	6:22	6:26	20
20	6:31E	6:35	6:47	6:52	6:56	20
20	7:03Z	--	7:17	7:22	7:26	20
20	7:31E	7:35	7:47	7:52	7:56	20
20	8:03Z	--	8:17	8:22	8:26	20
20	8:31E	8:35	8:47	8:52	8:56	20
20	9:03Z	--	9:17	9:22	9:26	20
20	9:31E	9:35	9:47	9:52	9:56	G

E Via East Springs
Z Via Zeier

SUNDAY

Effective August 29, 2004

SEE MAP ON PAGE 81

Light Type=AM Bold Type=PM G=garage

Route 20

20 Holiday—North Transfer Point to East Towne Mall

Comes From Route	N		MATC		East Towne Mall	Becomes Route
	North Transfer Point	Shopko Dr. and Coppers Grocery	MATC Truax and Wright St.	East Springs Dr. and High Crossing Blvd.		
	1	2	3	4	5	
20	8:00Z	8:05	8:11	--	8:25	20
20	8:30E	8:35	8:41	8:53	8:58	20
20	9:00Z	9:05	9:11	--	9:25	20
20	9:30E	9:35	9:41	9:53	9:58	20
20	10:00Z	10:05	10:11	--	10:25	20
20	10:30E	10:35	10:41	10:53	10:58	20
20	11:00Z	11:05	11:11	--	11:25	20
20	11:30E	11:35	11:41	11:53	11:58	20
20	12:00Z	12:05	12:11	--	12:25	20
20	12:30E	12:35	12:41	12:53	12:58	20
20	1:00Z	1:05	1:11	--	1:25	20
20	1:30E	1:35	1:41	1:53	1:58	20
20	2:00Z	2:05	2:11	--	2:25	20
20	2:30E	2:35	2:41	2:53	2:58	20
20	3:00Z	3:05	3:11	--	3:25	20
20	3:30E	3:35	3:41	3:53	3:58	20
20	4:00Z	4:05	4:11	--	4:25	20
20	4:30E	4:35	4:41	4:53	4:58	20
20	5:00Z	5:05	5:11	--	5:25	20
20	5:30E	5:35	5:41	5:53	5:58	20
20	6:00Z	6:05	6:11	--	6:25	20
20	6:30E	6:35	6:41	6:53	6:58	G

E Via East Springs
Z Via Zeier

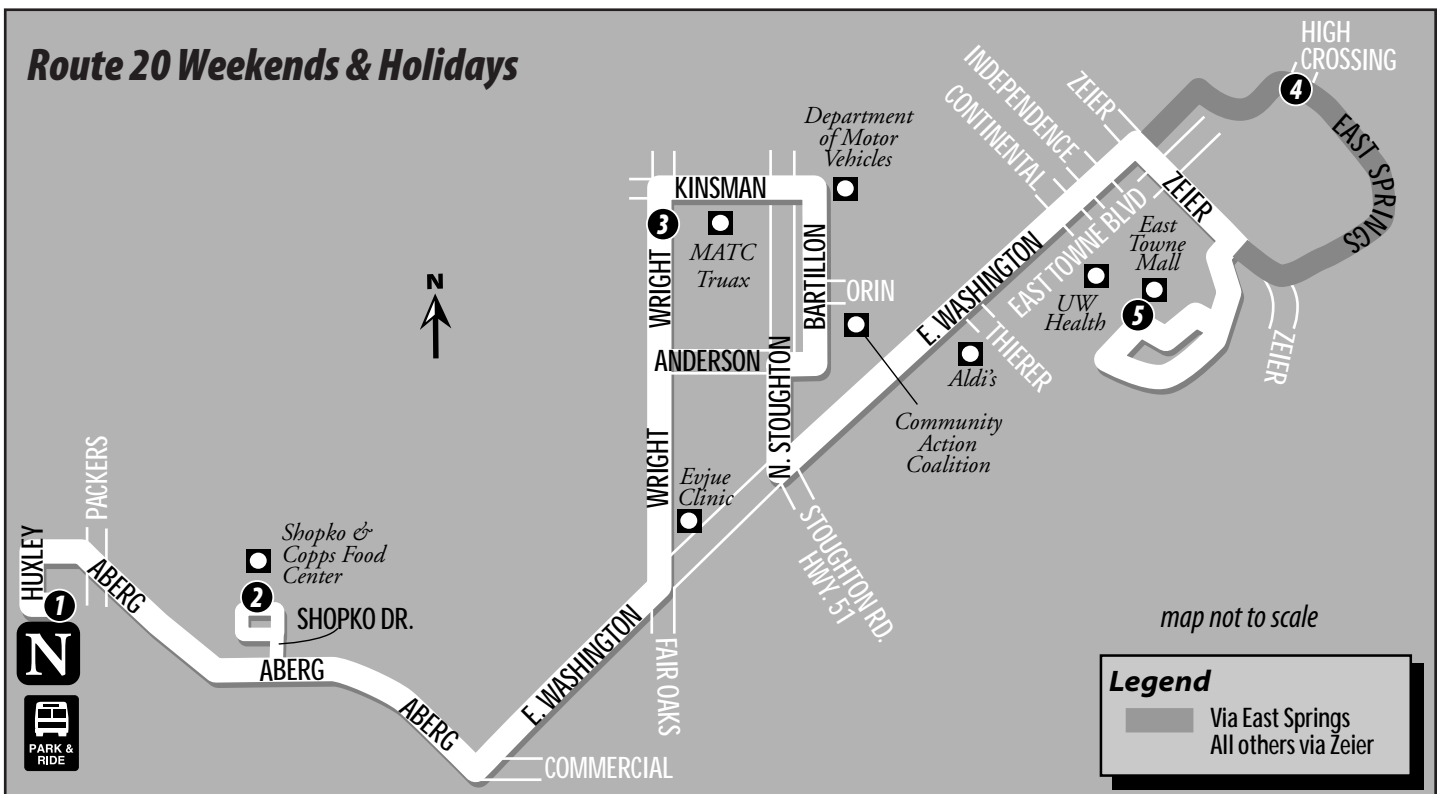
20 Holiday—East Towne Mall to North Transfer Point

Comes From Route	MATC		N		Becomes Route	
	East Towne Mall	East Springs Dr. and High Crossing Blvd.	MATC Truax and Wright St.	Shopko Dr. and Coppers Grocery		
	5	4	3	2	1	
G	7:31E	7:35	7:47	7:52	7:56	20
G	8:03Z	--	8:17	8:22	8:26	20
20	8:31E	8:35	8:47	8:52	8:56	20
20	9:03Z	--	9:17	9:22	9:26	20
20	9:31E	9:35	9:47	9:52	9:56	20
20	10:03Z	--	10:17	10:22	10:26	20
20	10:31E	10:35	10:47	10:52	10:56	20
20	11:03Z	--	11:17	11:22	11:26	20
20	11:31E	11:35	11:47	11:52	11:56	20
20	12:03Z	--	12:17	12:22	12:26	20
20	12:31E	12:35	12:47	12:52	12:56	20
20	1:03Z	--	1:17	1:22	1:26	20
20	1:31E	1:35	1:47	1:52	1:56	20
20	2:03Z	--	2:17	2:22	2:26	20
20	2:31E	2:35	2:47	2:52	2:56	20
20	3:03Z	--	3:17	3:22	3:26	20
20	3:31E	3:35	3:47	3:52	3:56	20
20	4:03Z	--	4:17	4:22	4:26	20
20	4:31E	4:35	4:47	4:52	4:56	20
20	5:03Z	--	5:17	5:22	5:26	20
20	5:31E	5:35	5:47	5:52	5:56	20
20	6:03Z	--	6:17	6:22	6:26	20
20	6:31E	6:35	6:47	6:52	6:56	G

E Via East Springs
Z Via Zeier

HOLIDAY

Route 20 Weekends & Holidays



Effective August 29, 2004

Route 21

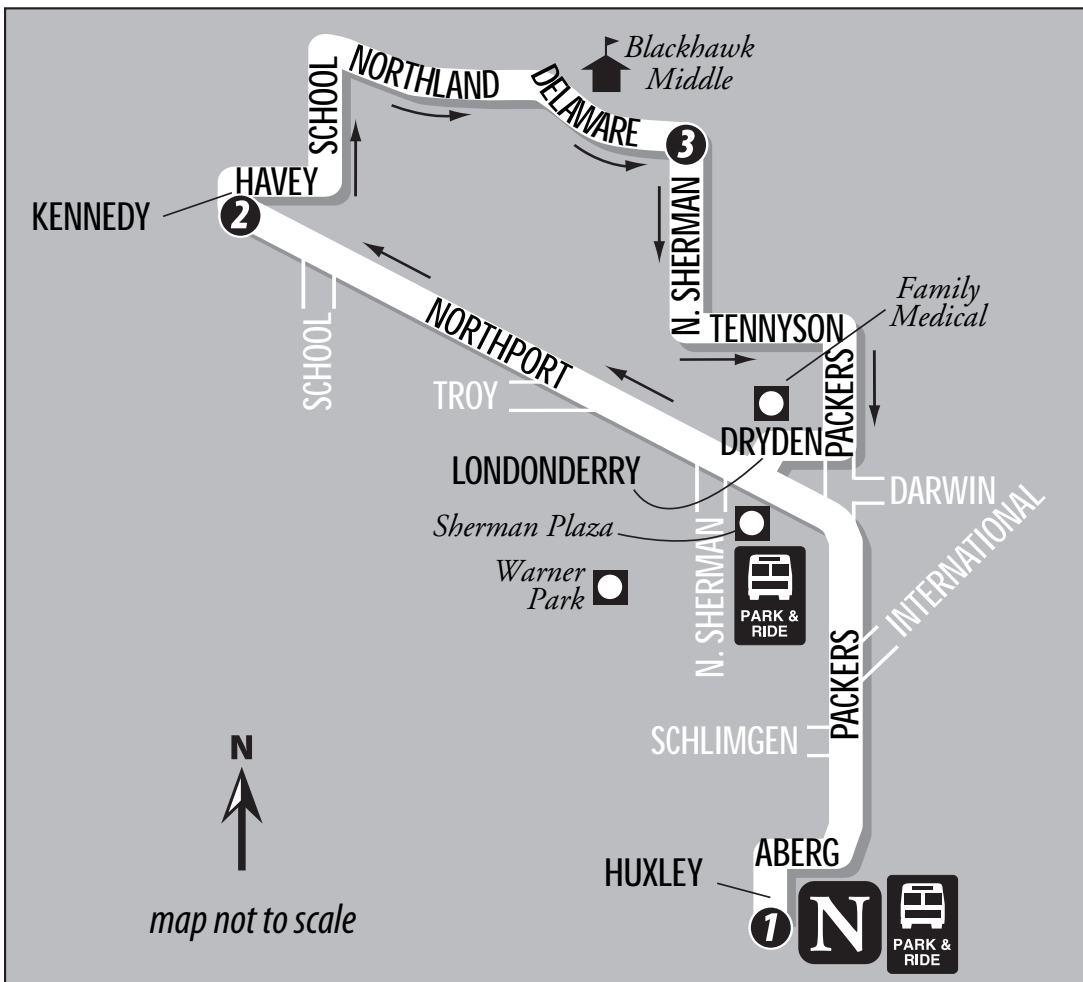
21 Weekday- Lakeview Loop



Comes From Route	North Transfer Point	Kennedy Rd. and Northport Dr.	Delaware Blvd. and Sherman Ave.	North Transfer Point	Becomes Route
	1	2	3	1	
27	8:30	8:38	8:44	8:55	G
17	9:00	9:08	9:14	9:25	17
17	10:00	10:08	10:14	10:25	17
17	11:00	11:08	11:14	11:25	17
17	12:00	12:08	12:14	12:25	17
17	1:00	1:08	1:14	1:25	17
17	2:00	2:08	2:14	2:25	17
17	3:00	3:08	3:14	3:25	17
4	6:30	6:38	6:44	6:55	G
17	7:00	7:08	7:14	7:25	17
17	8:00	8:08	8:14	8:25	17
17	9:00	9:08	9:14	9:25	17
17	10:00	10:08	10:14	10:25	G
22	11:00	11:08	11:14	11:25	G
2	11:55	12:03	12:09	12:20	G

WEEKDAY

Effective August 28, 2005



Refer to Route 27 for peak-hour service in Lakeview.

Route 21



Comes From Route	North Transfer Point	Kennedy Rd. and Northport Dr.	Delaware Blvd. and Sherman Ave.	North Transfer Point	Becomes Route
	1	2	3	1	

21 Saturday- Lakeview Loop

G	6:30	6:38	6:44	6:55	4
4	7:30	7:38	7:44	7:55	4
4	8:30	8:38	8:44	8:55	4
4	9:30	9:38	9:44	9:55	4
4	10:30	10:38	10:44	10:55	4
4	11:30	11:38	11:44	11:55	4
4	12:30	12:38	12:44	12:55	4
4	1:30	1:38	1:44	1:55	4
4	2:30	2:38	2:44	2:55	4
4	3:30	3:38	3:44	3:55	4
4	4:30	4:38	4:44	4:55	4
4	5:30	5:38	5:44	5:55	4
4	6:30	6:38	6:44	6:55	4
4	7:30	7:38	7:44	7:55	4
4	8:30	8:38	8:44	8:55	4
4	9:30	9:38	9:44	9:55	4
4	10:30	10:38	10:44	10:55	G

21 Sunday- Lakeview Loop

G	7:30	7:38	7:44	7:55	4
4	8:30	8:38	8:44	8:55	4
4	9:30	9:38	9:44	9:55	4
4	10:30	10:38	10:44	10:55	4
4	11:30	11:38	11:44	11:55	4
4	12:30	12:38	12:44	12:55	4
4	1:30	1:38	1:44	1:55	4
4	2:30	2:38	2:44	2:55	4
4	3:30	3:38	3:44	3:55	4
4	4:30	4:38	4:44	4:55	4
4	5:30	5:38	5:44	5:55	4
4	6:30	6:38	6:44	6:55	4
4	7:30	7:38	7:44	7:55	4
4	8:30	8:38	8:44	8:55	4
4	9:30	9:38	9:44	9:55	4

21 Holiday- Lakeview Loop

G	7:30	7:38	7:44	7:55	4
4	8:30	8:38	8:44	8:55	4
4	9:30	9:38	9:44	9:55	4
4	10:30	10:38	10:44	10:55	4
4	11:30	11:38	11:44	11:55	4
4	12:30	12:38	12:44	12:55	4
4	1:30	1:38	1:44	1:55	4
4	2:30	2:38	2:44	2:55	4
4	3:30	3:38	3:44	3:55	4
4	4:30	4:38	4:44	4:55	4
4	5:30	5:38	5:44	5:55	4
4	6:30	6:38	6:44	6:55	4

Light Type=AM Bold Type=PM G=garage

SEE MAP ON PAGE 82

HOLIDAY

SUNDAY

SATURDAY

Effective August 28, 2005

Route 22



Comes From Route	North Transfer Point	West St. and Murphy St.	North Transfer Point	Becomes Route
	1	2	1	

22 Weekday- Mendota Loop

G	4:56	5:08	5:18	28
G	5:35	5:47	5:57	28
G	6:03	6:15	6:25	28
G	6:33	6:45	6:55	28
2	6:45	6:57	7:07	28
56	7:00	7:12	7:22	28
2	7:15	7:27	7:37	28
56	7:30	7:42	7:52	28
57	7:45	7:57	8:07	28
56	8:00	8:12	8:22	28
57	8:15	8:27	8:37	28
56	8:30	8:42	8:52	28
56	9:00	9:12	9:22	22
22	9:30	9:42	9:52	22
22	10:00	10:12	10:22	22
22	10:30	10:42	10:52	22
22	11:00	11:12	11:22	22
22	11:30	11:42	11:52	22
22	12:00	12:12	12:22	22
22	12:30	12:42	12:52	22
22	1:00	1:12	1:22	22
22	1:30	1:42	1:52	22
22	2:00	2:12	2:22	22
22	2:30	2:42	2:52	22
22	3:00	3:12	3:22	22
22	3:30	3:42	3:52	57
28	3:45	3:57	4:07	56
28	4:00	4:12	4:22	57
28	4:15	4:27	4:37	56
28	4:30	4:42	4:52	57
28	4:45	4:57	5:07	56
28	5:00	5:12	5:22	G
28	5:15	5:27	5:37	G
28	5:30	5:42	5:52	G
28	5:45	5:57	6:07	G
28	6:00	6:12	6:22	G
28	6:30	6:42	6:52	G
28	7:00	7:12	7:22	22
22	7:30	7:42	7:52	22
22	8:00	8:12	8:22	22
22	8:30	8:42	8:52	22
22	9:00	9:12	9:22	22
22	9:30	9:42	9:52	2
17	10:30	10:42	10:52	21
2	11:30	11:42	11:52	G

22 Saturday- Mendota Loop

G	6:30	6:42	6:55	2
2	7:30	7:42	7:55	2
2	8:30	8:42	8:55	2
2	9:30	9:42	9:55	2
2	10:30	10:42	10:55	2
2	11:30	11:42	11:55	2
2	12:30	12:42	12:55	2
2	1:30	1:42	1:55	2
2	2:30	2:42	2:55	2
2	3:30	3:42	3:55	2
2	4:30	4:42	4:55	2
2	5:30	5:42	5:55	2
2	6:30	6:42	6:55	2
2	7:30	7:42	7:55	2
2	8:30	8:42	8:55	2
2	9:30	9:42	9:55	2
2	10:30	10:42	10:55	G



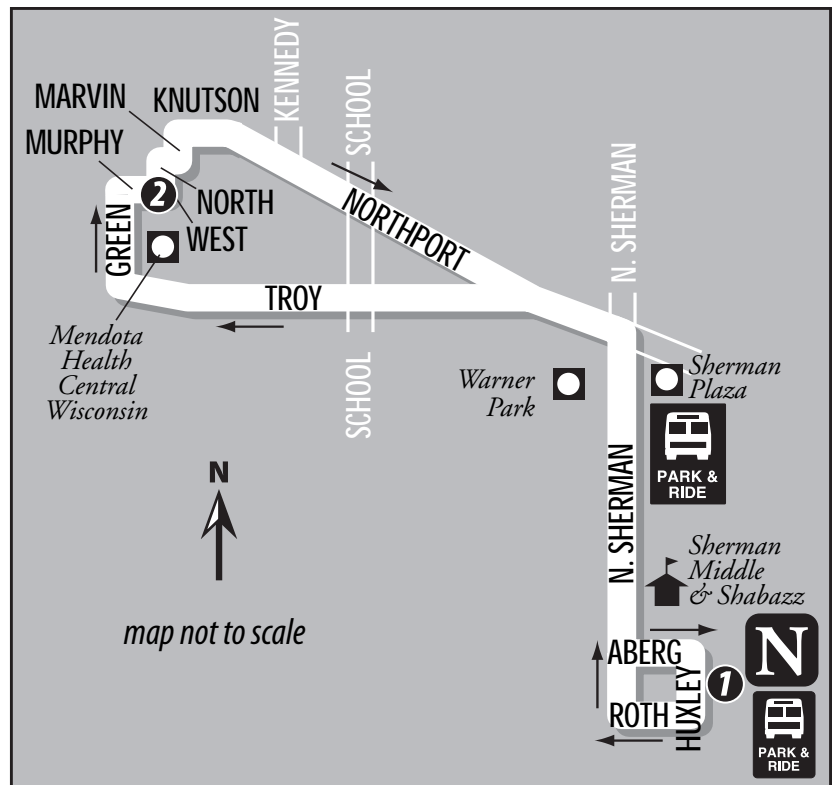
Comes From Route	North Transfer Point	West St. and Murphy St.	North Transfer Point	Becomes Route
	1	2	1	

22 Sunday- Mendota Loop

G	7:30	7:42	7:55	2
2	8:30	8:42	8:55	2
2	9:30	9:42	9:55	2
2	10:30	10:42	10:55	2
2	11:30	11:42	11:55	2
2	12:30	12:42	12:55	2
2	1:30	1:42	1:55	2
2	2:30	2:42	2:55	2
2	3:30	3:42	3:55	2
2	4:30	4:42	4:55	2
2	5:30	5:42	5:55	2
2	6:30	6:42	6:55	2
2	7:30	7:42	7:55	2
2	8:30	8:42	8:55	2
2	9:30	9:42	9:55	2

22 Holiday- Mendota Loop

G	7:30	7:42	7:55	2
2	8:30	8:42	8:55	2
2	9:30	9:42	9:55	2
2	10:30	10:42	10:55	2
2	11:30	11:42	11:55	2
2	12:30	12:42	12:55	2
2	1:30	1:42	1:55	2
2	2:30	2:42	2:55	2
2	3:30	3:42	3:55	2
2	4:30	4:42	4:55	2
2	5:30	5:42	5:55	2
2	6:30	6:42	6:55	2



HOLIDAY

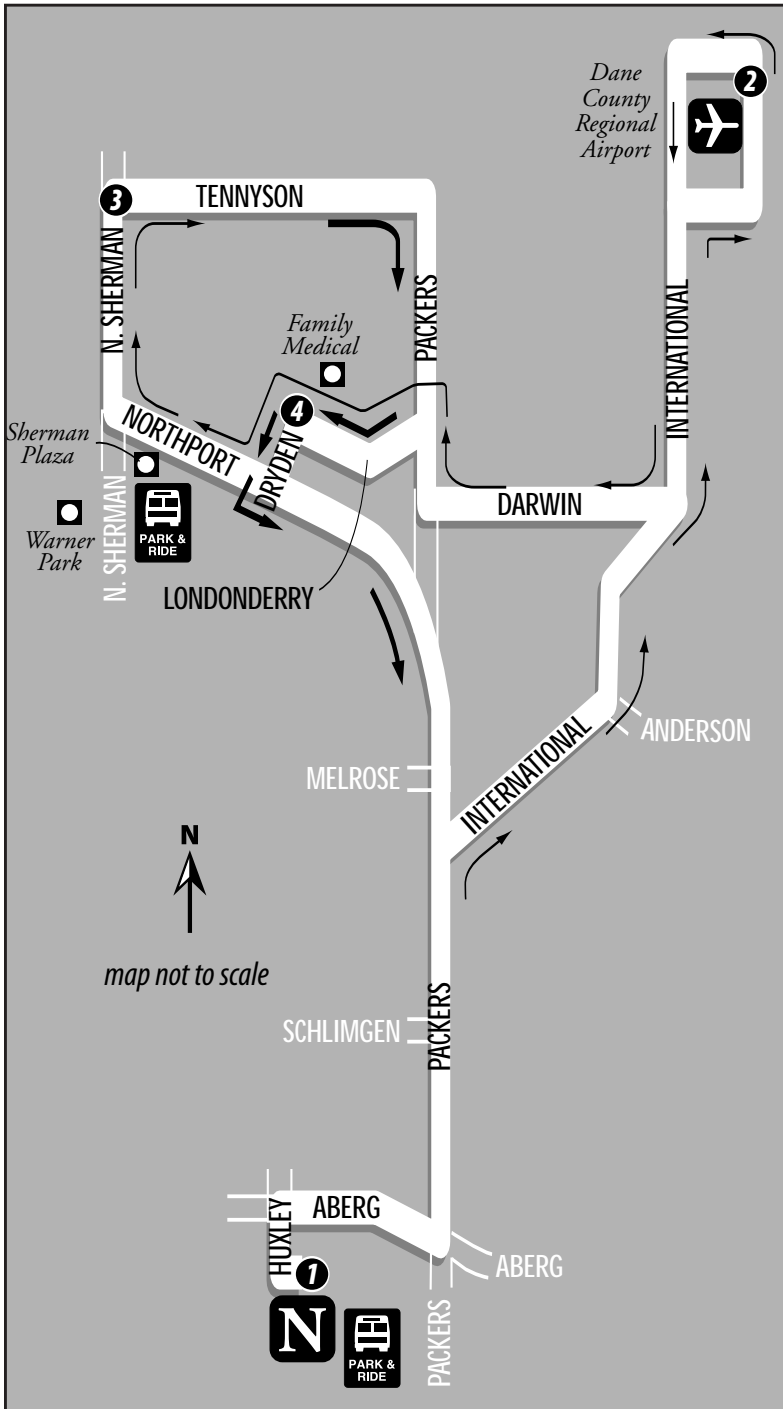
SUNDAY

SATURDAY

Effective August 28, 2005

Route 24

24 Weekday – Airport Loop



Comes From Route	N		N		N		Becomes Route
	North Transfer Point	Dane County Airport	Londonderry Dr. and Dryden Dr.	Tennyson La. and Sherman Ave.	Londonderry Dr. and Dryden Dr.	North Transfer Point	
	1	2	4	3	4	1	
G	6:30	6:39	6:41	6:46	6:50	6:55	17
17	7:00	7:09	7:11	7:16	7:20	7:25	17
17	7:30	7:39	7:41	7:46	7:50	7:55	17
17	8:00	8:09	8:11	8:16	8:20	8:25	17
17	8:30	8:39	8:41	8:46	8:50	8:55	17
17	9:30	9:39	9:41	9:46	9:50	9:55	17
17	10:30	10:39	10:41	10:46	10:50	10:55	17
17	11:30	11:39	11:41	11:46	11:50	11:55	17
17	12:30	12:39	12:41	12:46	12:50	12:55	17
17	1:30	1:39	1:41	1:46	1:50	1:55	17
17	2:30	2:39	2:41	2:46	2:50	2:55	17
17	3:30	3:39	3:41	3:46	3:50	3:55	17
17	4:00	4:09	4:11	4:16	4:20	4:25	17
17	4:30	4:39	4:41	4:46	4:50	4:55	17
17	5:00	5:09	5:11	5:16	5:20	5:25	17
17	5:30	5:39	5:41	5:46	5:50	5:55	17
17	6:00	6:09	6:11	6:16	6:20	6:25	17
17	6:30	6:39	6:41	6:46	6:50	6:55	17
17	7:30	7:39	7:41	7:46	7:50	7:55	17
17	8:30	8:39	8:41	8:46	8:50	8:55	17
17	9:30	9:39	9:41	9:46	9:50	9:55	17

WEEKDAY

Effective August 28, 2005

Route 25

25 Weekday AM's - Capitol Square to American Parkway

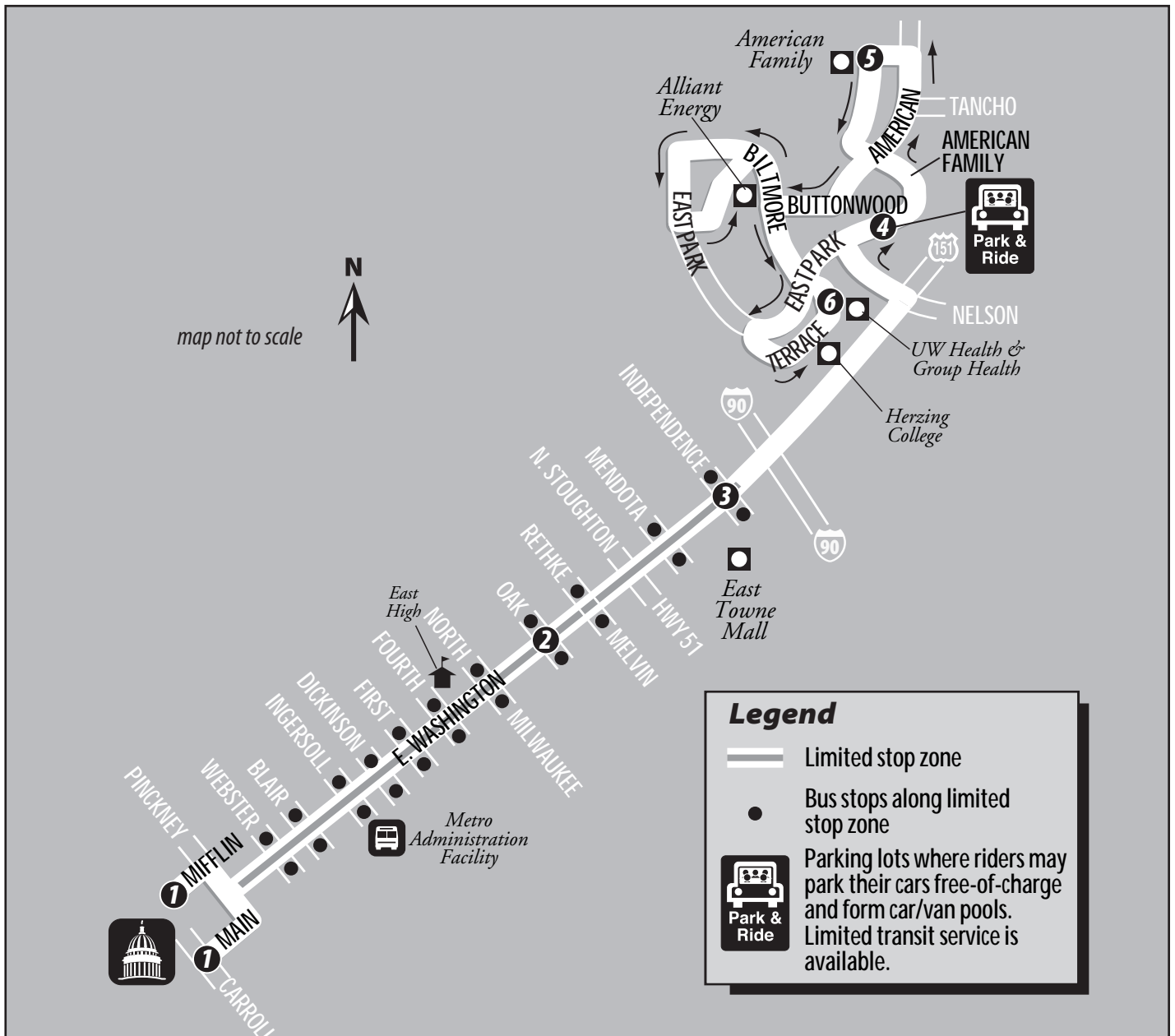


Comes From Route	Main St. and Carroll St.	E. Washington Ave. and Oak St.	E. Washington Ave. and Independence La.	East Park Blvd. and Park & Ride Lot	American Family Headquarters Building	E. Terrace Dr. and UW Health	Becomes Route
	1	2	3	4	5	6	
6	7:25	7:33	7:41	7:46	7:49	7:54	6
37	7:56	8:04	8:12	8:17	8:20	8:25	G

25 Weekday PM's - American Parkway to Capitol Square



Comes From Route	East Park Blvd. and Park & Ride Lot	American Family Headquarters Building	E. Terrace Dr. and UW Health	E. Washington Ave. and Independence La.	E. Washington Ave. and Oak St.	Mifflin St. and Pinckney St.	Becomes Route
	4	5	6	3	2	1	
6	4:37	4:40	4:45	4:51	5:00	5:10	6
15	5:15	5:18	5:23	5:29	5:38	5:48	G



WEEKDAY

Effective August 28, 2005

Stay in tempo every day.

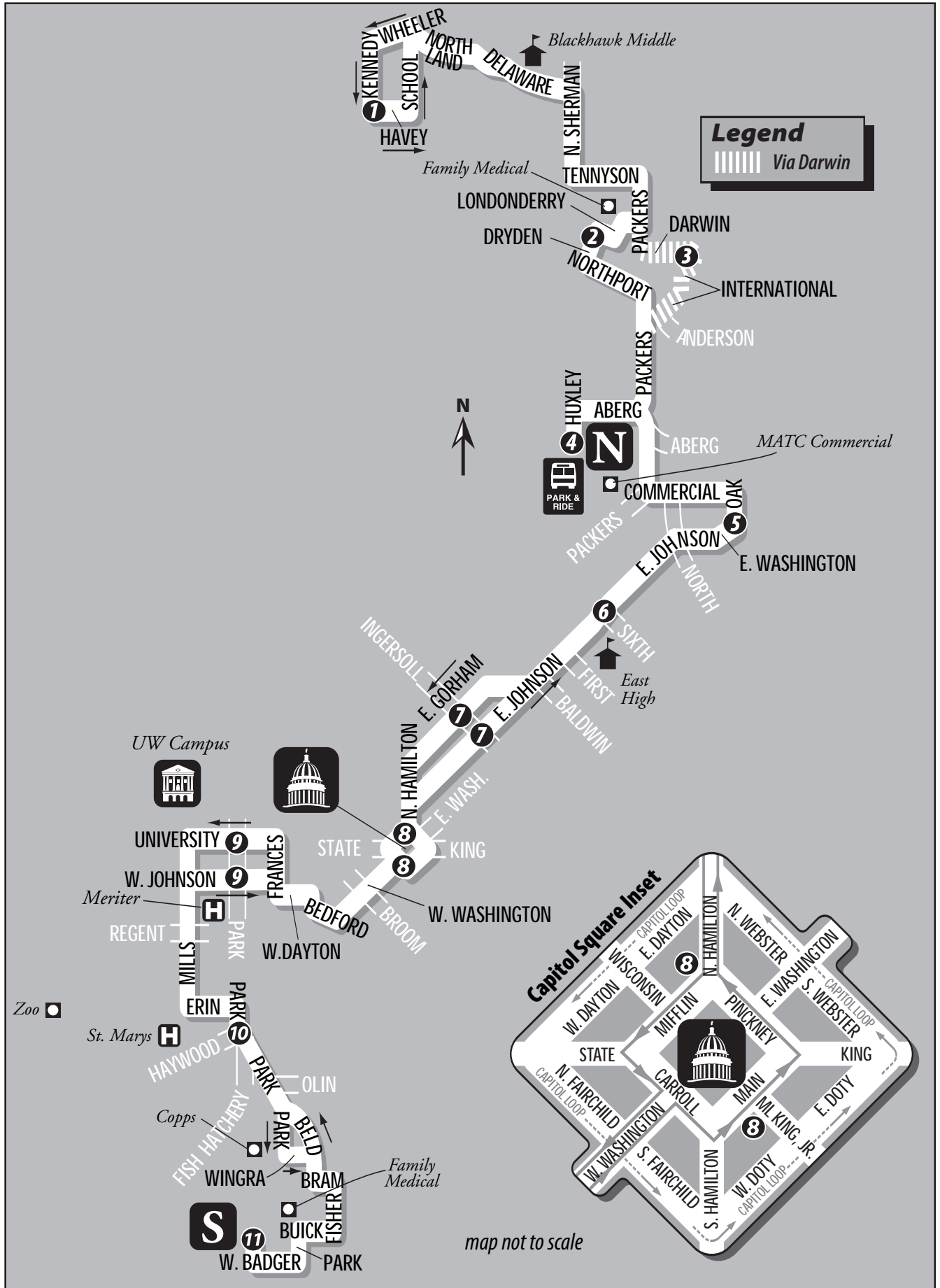


Ride Metro and get the freedom to do the things you like to do the most.
For some, it may be as simple as catching a ride to band practice or visiting the grandkids.
And that makes a community a better place to live, and play.

***For more information, visit mymetrobus.com
or call 266-4466 (TTY: 267-1143) and let a
customer service representative help you today.***



Route 27



Route 27

27 Weekday – Kennedy Rd. to North Transfer Point – South Transfer Point

Comes From Route	N		N		S		S		S		Becomes Route		
	Kennedy Rd. and Havey Rd.	Londonderry Dr. and Dryden Dr.	Darwin Rd. and International La.**	Arrive North Transfer Point	Depart North Transfer Point	Oak St. and East Washington Ave.	Johnson St. and Sixth St.	Gorham St. and Ingersoll St.	E. Mifflin St. and N. Pinckney St.	University Ave. and Park St.		Park St. and Haywood Dr.	South Transfer Point
	1	2	3	4	4	5	6	7	8	9	10	11	
G	5:40	5:51	-:-	5:57 C	-:-	-:-	-:-	-:-	-:-	-:-	-:-	-:-	4
G	5:55	6:06	-:-	6:12	6:15	6:20	6:22	6:27	6:35	6:43	6:50	6:58	42
2	6:10	6:21	-:-	6:27 C	-:-	-:-	-:-	-:-	-:-	-:-	-:-	-:-	4
27	6:25	6:36	-:-	6:42	6:45	6:50	6:52	6:57	7:05	7:13	7:20	7:28	42
27	6:40	6:51	-:-	6:57 C	-:-	-:-	-:-	-:-	-:-	-:-	-:-	-:-	4
G	6:54	7:06	-:-	7:12	7:15	7:20	7:23	7:28	7:36	7:45	7:52	8:00	27
27	7:09	7:21	-:-	7:27 C	-:-	-:-	-:-	-:-	-:-	-:-	-:-	-:-	4
27	7:24	7:36	-:-	7:42	7:45	7:50	7:53	7:58	8:06	8:15	8:22	8:30	27
27	7:37	7:49	-:-	7:55 C	-:-	-:-	-:-	-:-	-:-	-:-	-:-	-:-	4
27	7:54	8:06	-:-	8:12	8:15	8:20	8:23	8:28	8:36	8:45	8:52	9:00	27
27	8:07	8:19	-:-	8:25 C	-:-	-:-	-:-	-:-	-:-	-:-	-:-	-:-	4
G	-:-	-:-	-:-	-:-	-:-	-:-	-:-	-:-	3:39	3:48	3:56	4:04	27
G	-:-	-:-	-:-	-:-	-:-	-:-	-:-	-:-	4:09	4:18	4:26	4:34	27
G	-:-	-:-	4:06	4:12	4:15	4:20	4:23	4:28	4:36	4:45	4:53	5:01	27
G	4:07	4:19	-:-	4:25	-:-	-:-	-:-	-:-	-:-	-:-	-:-	-:-	4
27	4:22	-:-	4:34	4:40	4:45	4:50	4:53	4:58	5:06	5:15	5:23	5:31	G
27	4:37	4:49	-:-	4:55	-:-	-:-	-:-	-:-	-:-	-:-	-:-	-:-	4
27	4:52	-:-	5:04	5:10	5:15	5:20	5:23	5:28	5:36	5:45	5:53	6:01	G
27	5:07	5:19	-:-	5:25	-:-	-:-	-:-	-:-	-:-	-:-	-:-	-:-	4
27	5:22	-:-	5:34	5:40	5:45	5:50	5:53	5:58	6:05	6:13	6:20	6:26	G
27	5:37	5:49	-:-	5:55	-:-	-:-	-:-	-:-	-:-	-:-	-:-	-:-	4
27	6:07	6:19	-:-	6:25	-:-	-:-	-:-	-:-	-:-	-:-	-:-	-:-	4

c These buses continue southbound following Route 4 to the South Transfer Point

** Via Darwin Road. All others via Northport Road.

REFER TO ROUTES 21 & 24 FOR OFF-PEAK SERVICE IN LAKEVIEW

27 Weekday – South Transfer Point – North Transfer Point to Kennedy Rd.

Comes From Route	S		S		N		N		S		S		Becomes Route
	South Transfer Point	Park St. and Haywood Dr.	Johnson St. and Park St.	W. Main St. and S. Carroll St.	Johnson St. and Ingersoll St.	Johnson St. and Sixth St.	Oak St. and East Washington Ave.	Arrive North Transfer Point	Depart North Transfer Point	Darwin Rd. and International La.**	Londonderry Dr. and Dryden Dr.	Kennedy Rd. and Havey Rd.	
	11	10	9	8	7	6	5	4	4	3	2	1	
4	-:-	-:-	-:-	-:-	-:-	-:-	-:-	-:-	6:00	6:06	-:-	6:17	27
G	-:-	-:-	-:-	-:-	-:-	-:-	-:-	-:-	6:19	6:25	-:-	6:36	27
4	-:-	-:-	-:-	-:-	-:-	-:-	-:-	-:-	6:49	6:55	-:-	7:06	27
G	6:15	6:23	6:30	6:38	6:44	6:47	6:50	6:58	7:03	-:-	7:09	7:20	27
4	-:-	-:-	-:-	-:-	-:-	-:-	-:-	-:-	7:19	7:25	-:-	7:36	27
4	6:45	6:53	7:00	7:08	7:14	7:17	7:20	7:28	7:33	-:-	7:39	7:50	27
4	-:-	-:-	-:-	-:-	-:-	-:-	-:-	-:-	7:49	7:55	-:-	8:06	27
4	7:15	7:23	7:30	7:38	7:44	7:47	7:50	7:58	8:03	-:-	8:09	8:20	21
29	7:45	7:53	8:00	8:08	-:-	-:-	-:-	-:-	-:-	-:-	-:-	-:-	G
27	8:15	8:23	8:30	8:38	-:-	-:-	-:-	-:-	-:-	-:-	-:-	-:-	G
27	8:45	8:53	9:00	9:08	-:-	-:-	-:-	-:-	-:-	-:-	-:-	-:-	G
27	9:15	9:23	9:30	9:38	-:-	-:-	-:-	-:-	-:-	-:-	-:-	-:-	G
4	-:-	-:-	-:-	-:-	-:-	-:-	-:-	-:-	3:55	-:-	4:01	4:12	27
G	3:15	3:23	3:31	3:39	3:46	3:50	3:54	4:02	4:06	-:-	4:12	4:24	27
4	-:-	-:-	-:-	-:-	-:-	-:-	-:-	-:-	4:25	-:-	4:31	4:42	27
G	3:45	3:53	4:01	4:09	4:16	4:20	4:24	4:32	4:36	-:-	4:42	4:54	27
4	-:-	-:-	-:-	-:-	-:-	-:-	-:-	-:-	4:55	-:-	5:01	5:12	27
27	4:15	4:23	4:31	4:39	4:46	4:50	4:54	5:02	5:06	-:-	5:12	5:24	27
4	-:-	-:-	-:-	-:-	-:-	-:-	-:-	-:-	5:25	-:-	5:31	5:42	G
27	4:45	4:53	5:01	5:09	5:16	5:20	5:24	5:32	5:37	-:-	5:43	5:55	27
4	-:-	-:-	-:-	-:-	-:-	-:-	-:-	-:-	5:55	-:-	6:01	6:12	G
27	5:15	5:23	5:31	5:39	5:46	5:50	5:54	6:02	6:07	-:-	6:13	6:25	G

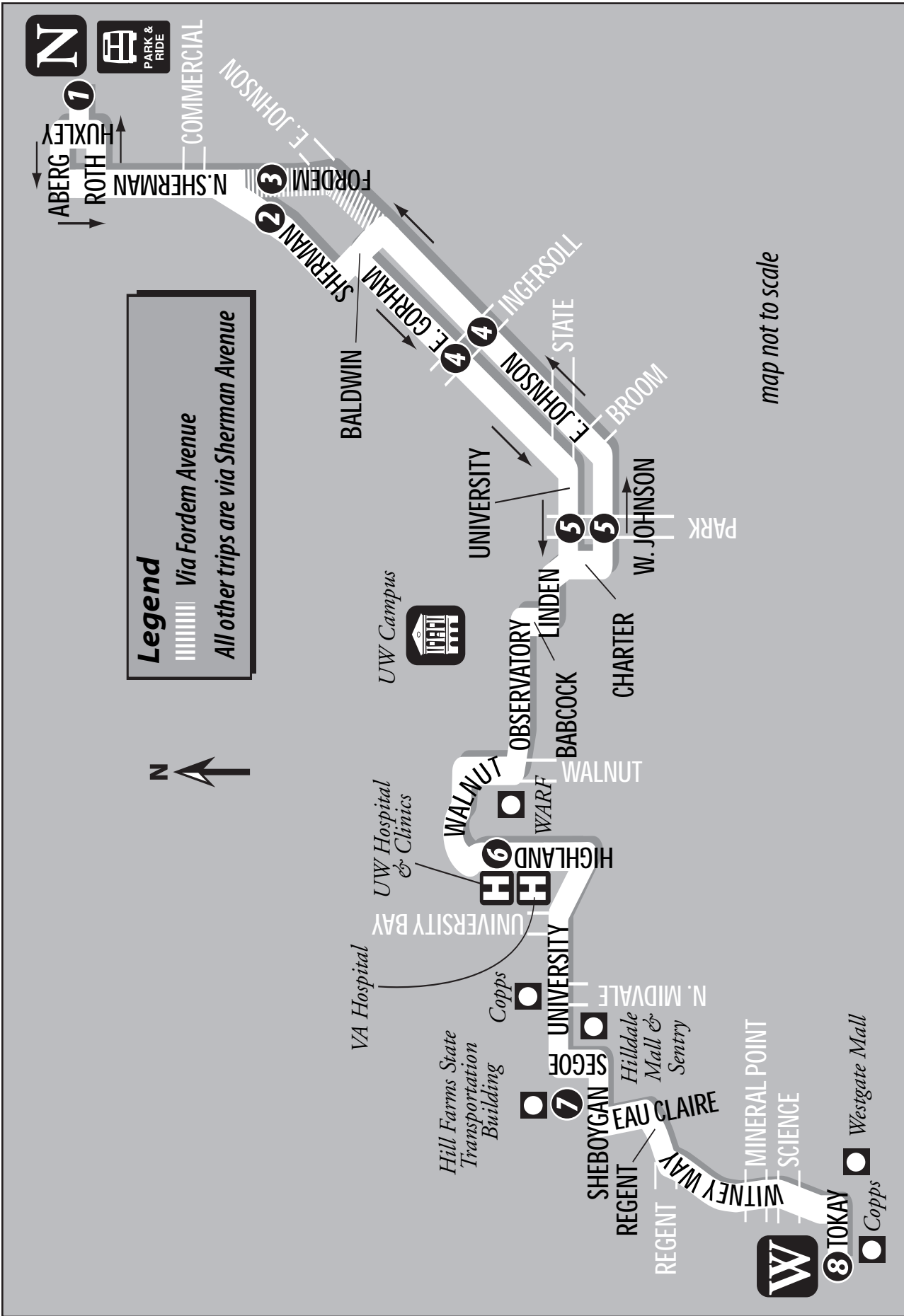
** Via Darwin Road. All others via Northport Road.

REFER TO ROUTES 21 & 24 FOR OFF-PEAK SERVICE IN LAKEVIEW

WEEKDAY





Effective August 28, 2005

Route 28










Route 28

28 Weekday AM's – North Transfer Point to West Transfer Point

									
Comes From Route	North Transfer Point	Sherman Ave. and Sherman Terrace *	Fordem Ave. and Mc Guire St.**	Gorham St. and Ingersoll St.	University Ave. and Park St.	Highland Ave. and University Hospital	Hill Farms State Transportation Bldg.	West Transfer Point	Becomes Route
	1	2	3	4	5	6	7	8	
22	5:20	-:-	5:24	5:29	5:37	5:45	5:53	5:59	57
22	6:00	-:-	6:04	6:09	6:17	6:25	6:33	6:39	56
G	6:15	6:21	-:-	6:24	6:32	6:40	6:48	6:54	50
22	6:30	-:-	6:34	6:39	6:47	6:55	7:03	7:09	56
G	6:45	6:51	-:-	6:54	7:02	7:10	7:18	7:24	57
22	7:00	-:-	7:04	7:09	7:18	7:27	7:35	7:41	56
22	7:15	7:21	-:-	7:24	7:33	7:42	7:50	7:56	50
22	7:30	-:-	7:34	7:39	7:48	7:57	8:05	8:11	56
22	7:45	7:51	-:-	7:54	8:03	8:12	8:20	8:26	57
22	8:00	-:-	8:04	8:09	8:18	8:27	-:-	-:-	0
22	8:15	8:21	-:-	8:24	8:33	8:42	8:50	8:56	G
22	8:30	-:-	8:35	8:40	8:48	8:57	-:-	-:-	0
22	8:45	8:51	-:-	8:54	9:03	9:12	-:-	-:-	0
22	9:00	-:-	9:05	9:10	9:18	9:27	-:-	-:-	0

- * Via Sherman Avenue
- ** Via Fordem Avenue
- 0 Bus goes out of service.

28 Weekday PM's – West Transfer Point to North Transfer Point

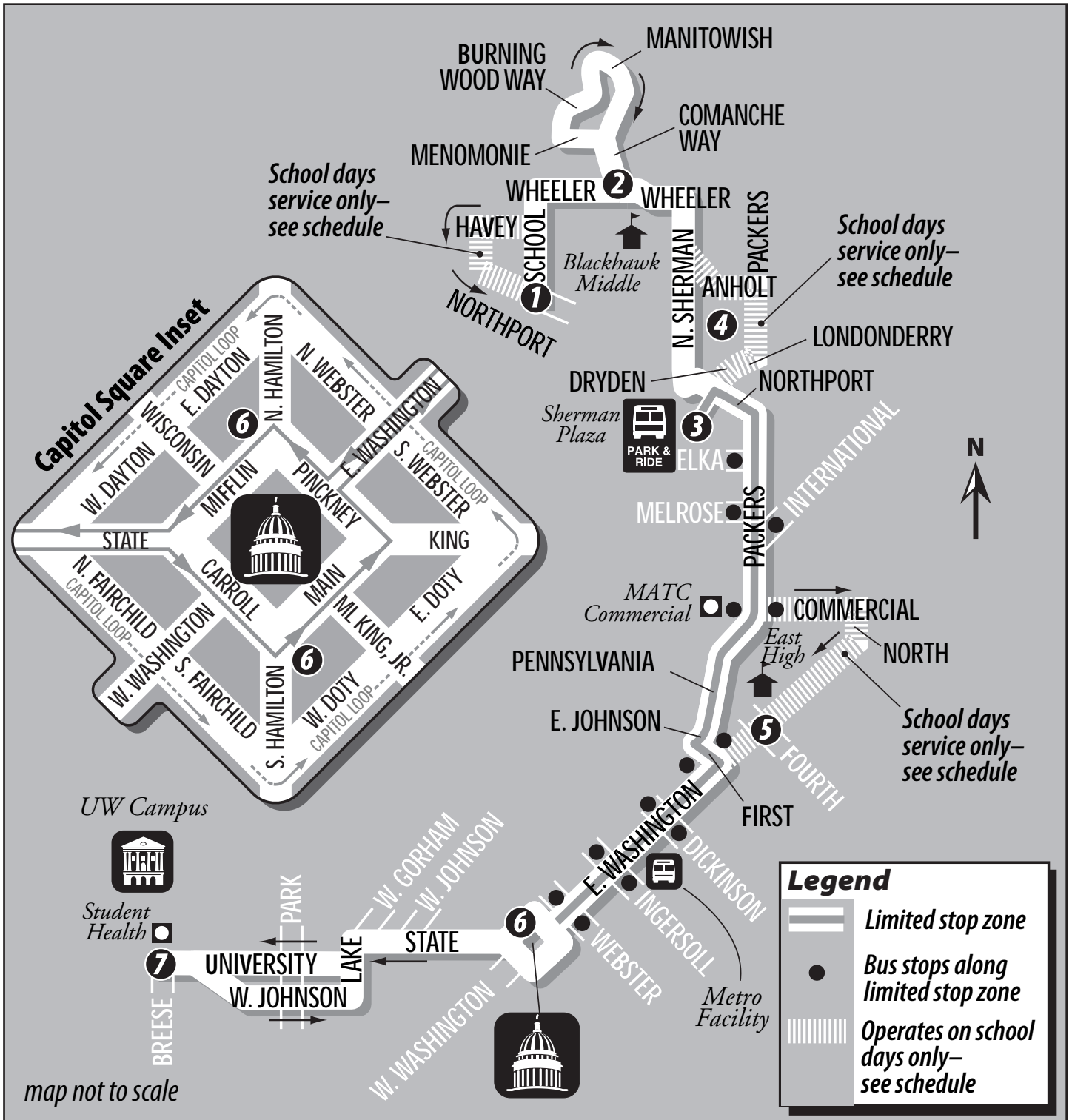
									
Comes From Route	West Transfer Point	Hill Farms State Transp. Bldg.	Highland Ave. and University Hospital	Johnson St. and Park St.	Johnson St. and Ingersoll St.	Fordem Ave. and Mc Guire St.**	Sherman Ave. and Sherman Terrace *	North Transfer Point	Becomes Route
	8	7	6	5	4	3	2	1	
G	-:-	-:-	2:56	3:08	3:16	3:21	-:-	3:25	57
G	-:-	-:-	3:11	3:23	3:31	-:-	3:35	3:40	22
G	-:-	-:-	3:26	3:38	3:46	3:51	-:-	3:55	22
51	3:27	3:34	3:41	3:53	4:01	-:-	4:05	4:10	22
G	-:-	-:-	3:56	4:08	4:16	4:21	-:-	4:25	22
G	-:-	4:04	4:11	4:23	4:31	-:-	4:35	4:40	22
G	4:12	4:19	4:26	4:38	4:46	4:51	-:-	4:55	22
57	4:27	4:34	4:41	4:53	5:01	-:-	5:05	5:10	22
56	4:42	4:49	4:56	5:08	5:16	5:21	-:-	5:25	22
57	4:57	5:04	5:11	5:23	5:31	-:-	5:35	5:40	22
56	5:15	5:21	5:28	5:38	5:46	5:51	-:-	5:55	22
57	5:30	5:36	5:43	5:53	6:01	-:-	6:05	6:10	G
56	5:45	5:51	5:58	6:08	6:16	6:21	-:-	6:25	22
65	6:15	6:21	6:28	6:38	6:46	-:-	6:50	6:55	22

- * Via Sherman Avenue
- ** Via Fordem Avenue

WEEKDAY








Effective August 28, 2005

Route 29










Route 29

29 Weekday AM's – School Rd. to UW Campus

			 PARK & RIDE					
Comes From Route	1	2	3	4	5	6	7	Becomes Route
G	6:47	6:49	7:02	-:-	-:-	7:18	7:30	27
3	7:17	7:19	7:32	-:-	-:-	7:48	8:00	G
G	7:39*	7:42	-:-	7:57	8:07	8:16	8:29	G

29 Weekday PM's – UW Campus to School Rd.

				 PARK & RIDE				
Comes From Route	7	6	5	3	4	2	1	Becomes Route
G	-:-	-:-	3:38#	-:-	3:47	3:53	4:05	G
G	3:52	4:07	-:-	4:24	-:-	4:29	4:40	61
G	4:32	4:47	-:-	5:04	-:-	5:09	5:20	G

* This trip operates on Madison Metropolitan School District school days only and is NOT limited stop.

This bus loads on East Washington Ave. in front of East High School and operates only on Madison Metropolitan School District school days.

WEEKDAY

Effective August 28, 2005

Route 30

30 Weekday—East Transfer Point to East Towne Mall



Comes From Route	East Transfer Point	Nakoosa Trail and Wal-Mart*	Swanton Rd. and North Thompson Dr.**	East Towne Mall	Becomes Route
	1	2	3	4	
30	6:45	6:50	-:-	6:59 Z	20
30	7:15	-:-	7:20	7:28 E	20
30	7:45	7:50	-:-	7:59 Z	20
30	8:15	-:-	8:20	8:28 E	20
30	8:45	8:50	-:-	8:59 Z	20
30	9:15	-:-	9:20	9:28 E	20
30	9:45	9:50	-:-	9:59 Z	20
30	10:15	-:-	10:20	10:28 E	20
30	10:45	10:50	-:-	10:59 Z	20
30	11:15	-:-	11:20	11:28 E	20
30	11:45	11:50	-:-	11:59 Z	20
30	12:15	-:-	12:20	12:28 E	20
30	12:45	12:50	-:-	12:59 Z	20
30	1:15	-:-	1:20	1:28 E	20
30	1:45	1:50	-:-	1:59 Z	20
30	2:15	-:-	2:20	2:28 E	20
30	2:45	2:50	-:-	2:59 Z	20
30	3:15	-:-	3:20	3:28 E	20
30	3:45	3:50	-:-	3:59 Z	20
30	4:15	-:-	4:20	4:28 E	20
30	4:45	4:50	-:-	4:59 Z	20
30	5:15	-:-	5:20	5:28 E	20
30	5:45	5:50	-:-	5:59 Z	20
30	6:15	-:-	6:20	6:28 E	20
30	6:45	6:50	-:-	6:59 Z	20
30	7:15	-:-	7:20	7:28 E	20
30	7:45	7:50	-:-	7:59 Z	20
30	8:15	-:-	8:20	8:28 E	20
30	8:45	8:50	-:-	8:59 Z	20
30	9:15	-:-	9:20	9:28 E	20
30	9:45	9:50	-:-	9:59 Z	20
30	10:15	10:20	-:-	10:29 E	20

* Via Nakoosa Trail

** Via Swanton Road

E Buses continue from East Towne Mall via East Springs Dr. to the North Transfer Point as Route 20.

Z Buses continue from East Towne Mall via Zeier Rd. to the North Transfer Point as Route 20.

30 Weekday—East Towne Mall to East Transfer Point



Comes From Route	East Towne Mall	Swanton Rd. and North Thompson Dr.**	Nakoosa Trail and Cub Foods*	East Transfer Point	Becomes Route
	4	3	2	1	
G	6:26 Z	-:-	6:35	6:41	30
G	6:57 Z	7:05	-:-	7:11	30
20	7:26 Z	-:-	7:35	7:41	30
20	7:57 E	8:05	-:-	8:11	30
20	8:26 Z	-:-	8:35	8:41	30
20	8:57 E	9:05	-:-	9:11	30
20	9:26 Z	-:-	9:35	9:41	30
20	9:57 E	10:05	-:-	10:11	30
20	10:26 Z	-:-	10:35	10:41	30
20	10:57 E	11:05	-:-	11:11	30
20	11:26 Z	-:-	11:35	11:41	30
20	11:57 E	12:05	-:-	12:11	30
20	12:26 Z	-:-	12:35	12:41	30
20	12:57 E	1:05	-:-	1:11	30
20	1:26 Z	-:-	1:35	1:41	30
20	1:57 E	2:05	-:-	2:11	30
20	2:26 Z	-:-	2:35	2:41	30
20	2:57 E	3:05	-:-	3:11	30
20	3:26 Z	-:-	3:35	3:41	30
20	3:57 E	4:05	-:-	4:11	30
20	4:26 Z	-:-	4:35	4:41	30
20	4:57 E	5:05	-:-	5:11	30
20	5:26 Z	-:-	5:35	5:41	30
20	5:57 E	6:05	-:-	6:11	30
20	6:26 Z	-:-	6:35	6:41	30
20	6:57 E	7:05	-:-	7:11	30
20	7:26 Z	-:-	7:35	7:41	30
20	7:57 E	8:05	-:-	8:11	30
20	8:26 Z	-:-	8:35	8:41	30
20	8:57 E	9:05	-:-	9:11	30
20	9:26 Z	-:-	9:35	9:41	30
20	9:57 E	-:-	10:06	10:12	30
20	10:26 Z	-:-	10:35	10:41	G

* Via Nakoosa Trail

** Via Swanton Road

E Buses travel to East Towne Mall via East Springs Dr. from the North Transfer Point as Route 20.

Z Buses travel to East Towne Mall via Zeier Rd. from the North Transfer Point as Route 20.

SEE MAP ON PAGE 95

Route 30

30 Saturday—East Transfer Point to East Towne Mall



Comes From Route	East Transfer Point	Nakoosa Trail and Wal-Mart*	Swanton Rd. and North Thompson Dr.**	East Towne Mall	Becomes Route
	1	2	3	4	
30	7:30	-:-	7:35	7:42	30
30	8:00	8:05	-:-	8:13	30
30	8:30	-:-	8:35	8:42	30
30	9:00	9:05	-:-	9:13	30
30	9:30	-:-	9:35	9:42	30
30	10:00	10:05	-:-	10:13	30
30	10:30	-:-	10:35	10:42	30
30	11:00	11:05	-:-	11:13	30
31	11:30	-:-	11:35	11:42	30
30	12:00	12:05	-:-	12:13	30
30	12:30	-:-	12:35	12:42	30
30	1:00	1:05	-:-	1:13	30
30	1:30	-:-	1:35	1:42	30
30	2:00	2:05	-:-	2:13	30
30	2:30	-:-	2:35	2:42	30
30	3:00	3:05	-:-	3:13	30
30	3:30	-:-	3:35	3:42	30
30	4:00	4:05	-:-	4:13	30
30	4:30	-:-	4:35	4:42	30
30	5:00	5:05	-:-	5:13	30
31	5:30	-:-	5:35	5:42	30
30	6:00	6:05	-:-	6:13	30
30	6:30	-:-	6:35	6:42	30
30	7:00	7:05	-:-	7:13	30
30	7:30	-:-	7:35	7:42	30
30	8:00	8:05	-:-	8:13	30
30	8:30	-:-	8:35	8:42	30
30	9:00	9:05	-:-	9:13	30
30	9:30	-:-	9:35	9:42	30
30	10:00	10:05	-:-	10:13	30

* Via Nakoosa Trail

** Via Swanton Road

30 Saturday—East Towne Mall to East Transfer Point



Comes From Route	East Towne Mall	Swanton Rd. and North Thompson Dr.**	Nakoosa Trail and Cub Foods*	East Transfer Point	Becomes Route
	4	3	2	1	
G	7:13	7:21	-:-	7:26	30
30	7:42	-:-	7:51	7:56	30
30	8:13	8:21	-:-	8:26	30
30	8:42	-:-	8:51	8:56	30
30	9:13	9:21	-:-	9:26	30
30	9:42	-:-	9:51	9:56	30
30	10:13	10:21	-:-	10:26	30
30	10:42	-:-	10:51	10:56	30
30	11:13	11:21	-:-	11:26	3
30	11:42	-:-	11:51	11:56	30
30	12:13	12:21	-:-	12:26	30
30	12:42	-:-	12:51	12:56	30
30	1:13	1:21	-:-	1:26	30
30	1:42	-:-	1:51	1:56	30
30	2:13	2:21	-:-	2:26	30
30	2:42	-:-	2:51	2:56	30
30	3:13	3:21	-:-	3:26	30
30	3:42	-:-	3:51	3:56	30
30	4:13	4:21	-:-	4:26	30
30	4:42	-:-	4:51	4:56	30
30	5:13	5:21	-:-	5:26	3
30	5:42	-:-	5:51	5:56	30
30	6:13	6:21	-:-	6:26	30
30	6:42	-:-	6:51	6:56	30
30	7:13	7:21	-:-	7:26	30
30	7:42	-:-	7:51	7:56	30
30	8:13	8:21	-:-	8:26	30
30	8:42	-:-	8:51	8:56	30
30	9:13	9:21	-:-	9:26	30
30	9:42	-:-	9:51	9:56	30
30	10:13	10:21	-:-	10:26	G

SATURDAY

Effective August 28, 2005

SEE MAP ON PAGE 95

Route 30

30 Sunday – East Transfer Point to East Towne Mall



Comes From Route	East Transfer Point	Nakoosa Trail and Wal-Mart*	Swanton Rd. and North Thompson Dr.**	East Towne Mall	Becomes Route
	1	2	3	4	
30	8:00	8:05	-:-	8:13	30
30	8:30	-:-	8:35	8:42	30
30	9:00	9:05	-:-	9:13	30
30	9:30	-:-	9:35	9:42	30
30	10:00	10:05	-:-	10:13	30
30	10:30	-:-	10:35	10:42	30
30	11:00	11:05	-:-	11:13	30
31	11:30	-:-	11:35	11:42	30
30	12:00	12:05	-:-	12:13	30
30	12:30	-:-	12:35	12:42	30
30	1:00	1:05	-:-	1:13	30
30	1:30	-:-	1:35	1:42	30
30	2:00	2:05	-:-	2:13	30
30	2:30	-:-	2:35	2:42	30
30	3:00	3:05	-:-	3:13	30
30	3:30	-:-	3:35	3:42	30
30	4:00	4:05	-:-	4:13	30
30	4:30	-:-	4:35	4:42	30
30	5:00	5:05	-:-	5:13	30
31	5:30	-:-	5:35	5:42	30
30	6:00	6:05	-:-	6:13	30
30	6:30	-:-	6:35	6:42	30
30	7:00	7:05	-:-	7:13	30
30	7:30	-:-	7:35	7:42	30
30	8:00	8:05	-:-	8:13	30
30	8:30	-:-	8:35	8:42	30
30	9:00	9:05	-:-	9:13	30
30	9:30	-:-	9:35	9:42	G

* Via Nakoosa Trail

** Via Swanton Road

30 Sunday – East Towne Mall to East Transfer Point



Comes From Route	East Towne Mall	Swanton Rd. and North Thompson Dr.**	Nakoosa Trail and Cub Foods*	East Transfer Point	Becomes Route
	4	3	2	1	
G	7:42	-:-	7:51	7:56	30
30	8:13	8:21	-:-	8:26	30
30	8:42	-:-	8:51	8:56	30
30	9:13	9:21	-:-	9:26	30
30	9:42	-:-	9:51	9:56	30
30	10:13	10:21	-:-	10:26	30
30	10:42	-:-	10:51	10:56	30
30	11:13	11:21	-:-	11:26	3
30	11:42	-:-	11:51	11:56	30
30	12:13	12:21	-:-	12:26	30
30	12:42	-:-	12:51	12:56	30
30	1:13	1:21	-:-	1:26	30
30	1:42	-:-	1:51	1:56	30
30	2:13	2:21	-:-	2:26	30
30	2:42	-:-	2:51	2:56	30
30	3:13	3:21	-:-	3:26	30
30	3:42	-:-	3:51	3:56	30
30	4:13	4:21	-:-	4:26	30
30	4:42	-:-	4:51	4:56	30
30	5:13	5:21	-:-	5:26	3
30	5:42	-:-	5:51	5:56	30
30	6:13	6:21	-:-	6:26	30
30	6:42	-:-	6:51	6:56	30
30	7:13	7:21	-:-	7:26	30
30	7:42	-:-	7:51	7:56	30
30	8:13	8:21	-:-	8:26	30
30	8:42	-:-	8:51	8:56	30
30	9:13	9:21	-:-	9:26	30

SUNDAY

Effective August 28, 2005

SEE MAP ON PAGE 95

Route 30

30 Holiday – East Transfer Point to East Towne Mall



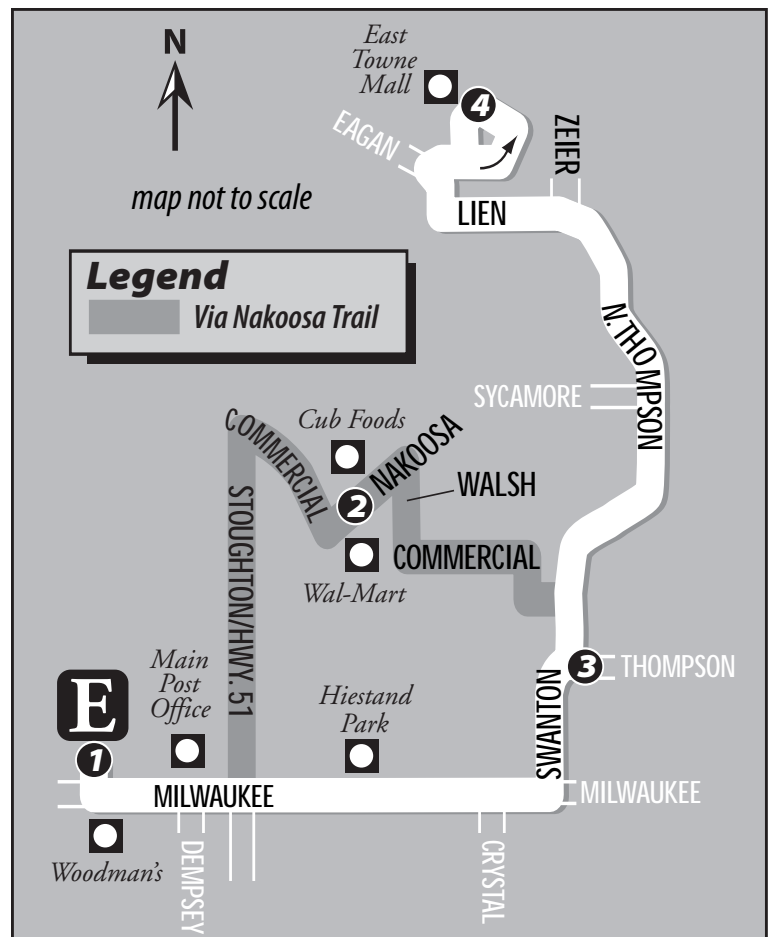
Comes From Route	East Transfer Point	Nakoosa Trail and Wal-Mart*	Swanton Rd. and North Thompson Dr.**	East Towne Mall	Becomes Route
	1	2	3	4	
30	8:00	8:05	-:-	8:13	30
30	8:30	-:-	8:35	8:42	30
30	9:00	9:05	-:-	9:13	30
30	9:30	-:-	9:35	9:42	30
30	10:00	10:05	-:-	10:13	30
30	10:30	-:-	10:35	10:42	30
30	11:00	11:05	-:-	11:13	30
30	11:30	-:-	11:35	11:42	30
30	12:00	12:05	-:-	12:13	30
30	12:30	-:-	12:35	12:42	30
30	1:00	1:05	-:-	1:13	30
30	1:30	-:-	1:35	1:42	30
30	2:00	2:05	-:-	2:13	30
30	2:30	-:-	2:35	2:42	30
30	3:00	3:05	-:-	3:13	30
30	3:30	-:-	3:35	3:42	30
30	4:00	4:05	-:-	4:13	30
30	4:30	-:-	4:35	4:42	30
30	5:00	5:05	-:-	5:13	30
30	5:30	-:-	5:35	5:42	30
30	6:00	6:05	-:-	6:13	30
30	6:30	-:-	6:35	6:42	30

* Via Nakoosa Trail
 ** Via Swanton Road

30 Holiday – East Towne Mall to East Transfer Point



Comes From Route	East Towne Mall	Swanton Rd. and North Thompson Dr. **	Nakoosa Trail and Cub Foods*	East Transfer Point	Becomes Route
	4	3	2	1	
G	7:42	-:-	7:51	7:56	30
30	8:13	8:21	-:-	8:26	30
30	8:42	-:-	8:51	8:56	30
30	9:13	9:21	-:-	9:26	30
30	9:42	-:-	9:51	9:56	30
30	10:13	10:21	-:-	10:26	30
30	10:42	-:-	10:51	10:56	30
30	11:13	11:21	-:-	11:26	30
30	11:42	-:-	11:51	11:56	30
30	12:13	12:21	-:-	12:26	30
30	12:42	-:-	12:51	12:56	30
30	1:13	1:21	-:-	1:26	30
30	1:42	-:-	1:51	1:56	30
30	2:13	2:21	-:-	2:26	30
30	2:42	-:-	2:51	2:56	30
30	3:13	3:21	-:-	3:26	30
30	3:42	-:-	3:51	3:56	30
30	4:13	4:21	-:-	4:26	30
30	4:42	-:-	4:51	4:56	30
30	5:13	5:21	-:-	5:26	30
30	5:42	-:-	5:51	5:56	30
30	6:13	6:21	-:-	6:26	30
30	6:42	-:-	6:51	6:56	G



HOLIDAY

Effective August 28, 2005

Light Type=AM Bold Type=PM G=garage

Route 31



East Transfer Point

Pflaum Rd. and Groveland Ter.



East Transfer Point

Becomes Route

Comes From Route	1	2	1	
------------------	----------	----------	----------	--

31 Weekday - Monona Loop

G	6:15	6:27	6:40	31
31	6:45	6:57	7:10	31
31	7:15	7:27	7:40	31
31	7:45	7:57	8:10	31
31	8:15	8:27	8:40	9
57	8:45	8:57	9:10	9
9	9:45	9:57	10:10	9
9	10:45	10:57	11:10	9
9	11:45	11:57	12:10	9
9	12:45	12:57	1:10	9
9	1:45	1:57	2:10	9
9	2:45	2:57	3:10	31
31	3:15	3:27	3:40	31
31	3:45	3:57	4:10	31
31	4:15	4:27	4:40	31
31	4:45	4:57	5:10	31
31	5:15	5:27	5:40	31
31	5:45	5:57	6:10	31
31	6:15	6:27	6:40	31
31	6:45	6:57	7:10	32
32	7:45	7:57	8:10	32
32	8:45	8:57	9:10	32
32	9:45	9:57	10:10	32
32	10:45	10:57	11:10	31
31	11:15	11:27	11:40	G

31 Saturday - Monona Loop

G	7:00	7:12	7:25	3
3	8:00	8:12	8:25	3
3	9:00	9:12	9:25	3
3	10:00	10:12	10:25	3
3	11:00	11:12	11:25	30
3	12:00	12:12	12:25	3
3	1:00	1:12	1:25	3
3	2:00	2:12	2:25	3
3	3:00	3:12	3:25	3
3	4:00	4:12	4:25	3
3	5:00	5:12	5:25	30
3	6:00	6:12	6:25	3
3	7:00	7:12	7:25	3
3	8:00	8:12	8:25	3
3	9:00	9:12	9:25	3
3	10:00	10:12	10:25	3

WEEKDAY SATURDAY

Effective August 28, 2005

SEE MAP ON PAGE 97

Light Type=AM Bold Type=PM G=garage

Route 31



East Transfer Point



East Transfer Point

Comes From Route	1	2	1	Becomes Route
------------------	---	---	---	---------------

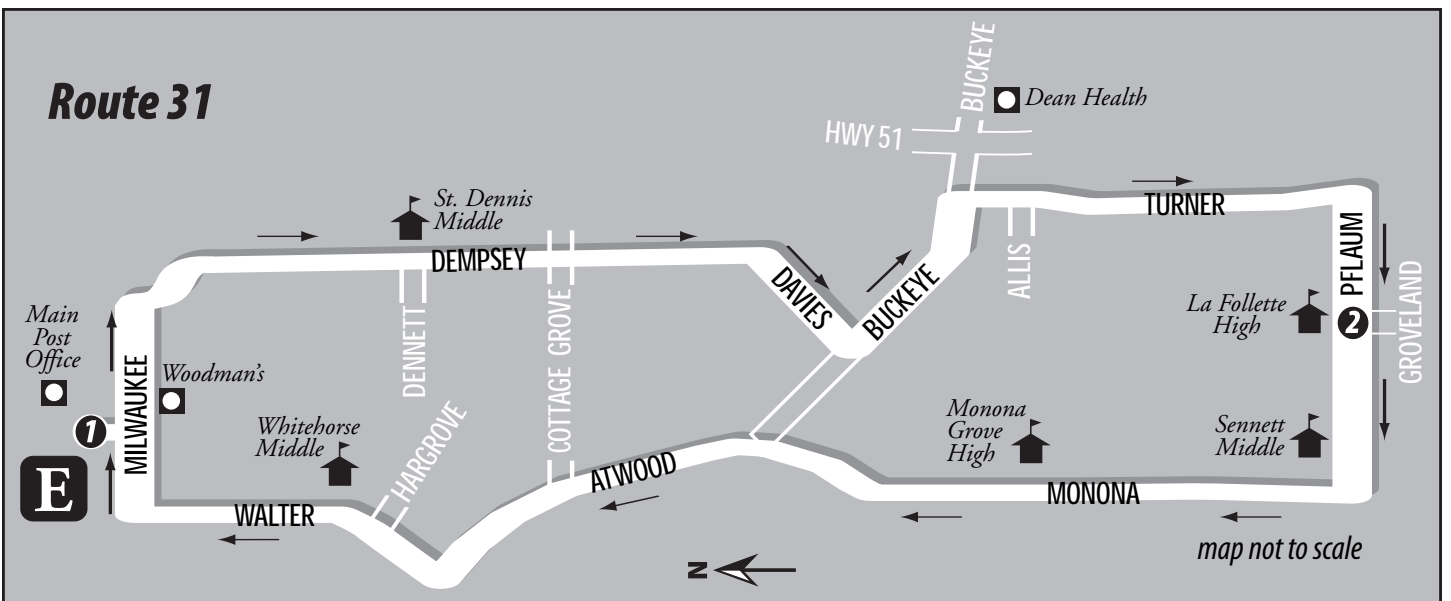
31 Sunday - Monona Loop

Comes From Route	1	2	1	Becomes Route
G	7:00	7:12	7:25	3
3	8:00	8:12	8:25	3
3	9:00	9:12	9:25	3
3	10:00	10:12	10:25	3
3	11:00	11:12	11:25	30
3	12:00	12:12	12:25	3
3	1:00	1:12	1:25	3
3	2:00	2:12	2:25	3
3	3:00	3:12	3:25	3
3	4:00	4:12	4:25	3
3	5:00	5:12	5:25	30
3	6:00	6:12	6:25	3
3	7:00	7:12	7:25	3
3	8:00	8:12	8:25	3
3	9:00	9:12	9:25	3
3	10:00	10:12	10:25	G

31 Holiday - Monona Loop

Comes From Route	1	2	1	Becomes Route
G	7:00	7:12	7:25	3
3	8:00	8:12	8:25	3
3	9:00	9:12	9:25	3
3	10:00	10:12	10:25	3
3	11:00	11:12	11:25	3
3	12:00	12:12	12:25	3
3	1:00	1:12	1:25	3
3	2:00	2:12	2:25	3
3	3:00	3:12	3:25	3
3	4:00	4:12	4:25	3
3	5:00	5:12	5:25	3
3	6:00	6:12	6:25	3
3	7:00	7:12	7:25	G

Light Type=AM Bold Type=PM G=garage



HOLIDAY

SUNDAY

Effective August 28, 2005

Route 32



Comes From Route	East Transfer Point	Cottage Grove Rd. and Inwood Way	Acewood Blvd. and Cottage Grove Rd.	Cottage Grove Rd. and Inwood Way	East Transfer Point	Becomes Route
1	2	3	2	1		

32 Weekday – Thompson-Acewood Loop

15	9:15 T	9:23	9:32	:-	9:40	9
9	10:15 T	10:23	10:32	:-	10:40	9
9	11:15 T	11:23	11:32	:-	11:40	9
9	12:15 T	12:23	12:32	:-	12:40	9
9	1:15 T	1:23	1:32	:-	1:40	9
9	2:15 A	:-	2:22	2:31	2:40	56
31	7:15 A	:-	7:22	7:31	7:40	31
31	8:15 A	:-	8:22	8:31	8:40	31
31	9:15 A	:-	9:22	9:31	9:40	31
31	10:15 A	:-	10:22	10:31	10:40	31

Refer to Routes 14, 15, 30 and 39 for peak - hour service in this area.

32 Saturday – Thompson-Acewood Loop

G	7:00 T	7:08	7:17	:-	7:25	5
5	8:00 T	8:08	8:17	:-	8:25	5
5	9:00 T	9:08	9:17	:-	9:25	5
5	10:00 T	10:08	10:17	:-	10:25	5
5	11:00 T	11:08	11:17	:-	11:25	5
5	12:00 T	12:08	12:17	:-	12:25	5
5	1:00 T	1:08	1:17	:-	1:25	5
5	2:00 T	2:08	2:17	:-	2:25	5
5	3:00 T	3:08	3:17	:-	3:25	5
5	4:00 T	4:08	4:17	:-	4:25	5
5	5:00 T	5:08	5:17	:-	5:25	5
5	6:00 T	6:08	6:17	:-	6:25	5
5	7:00 T	7:08	7:17	:-	7:25	5
5	8:00 T	8:08	8:17	:-	8:25	5
5	9:00 T	9:08	9:17	:-	9:25	5
5	10:00 T	10:08	10:17	:-	10:25	5

32 Sunday – Thompson-Acewood Loop

G	7:00 T	7:08	7:17	:-	7:25	5
5	8:00 T	8:08	8:17	:-	8:25	5
5	9:00 T	9:08	9:17	:-	9:25	5
5	10:00 T	10:08	10:17	:-	10:25	5
5	11:00 T	11:08	11:17	:-	11:25	5
5	12:00 T	12:08	12:17	:-	12:25	5
5	1:00 T	1:08	1:17	:-	1:25	5
5	2:00 T	2:08	2:17	:-	2:25	5
5	3:00 T	3:08	3:17	:-	3:25	5
5	4:00 T	4:08	4:17	:-	4:25	5
5	5:00 T	5:08	5:17	:-	5:25	5
5	6:00 T	6:08	6:17	:-	6:25	5
5	7:00 T	7:08	7:17	:-	7:25	5
5	8:00 T	8:08	8:17	:-	8:25	5
5	9:00 T	9:08	9:17	:-	9:25	5

T Via Thompson Dr.

A Via Acewood Blvd.

SEE MAP ON PAGE 99

Light Type=AM Bold Type=PM G=garage

WEEKDAY SATURDAY SUNDAY

Effective August 28, 2005

Route 32



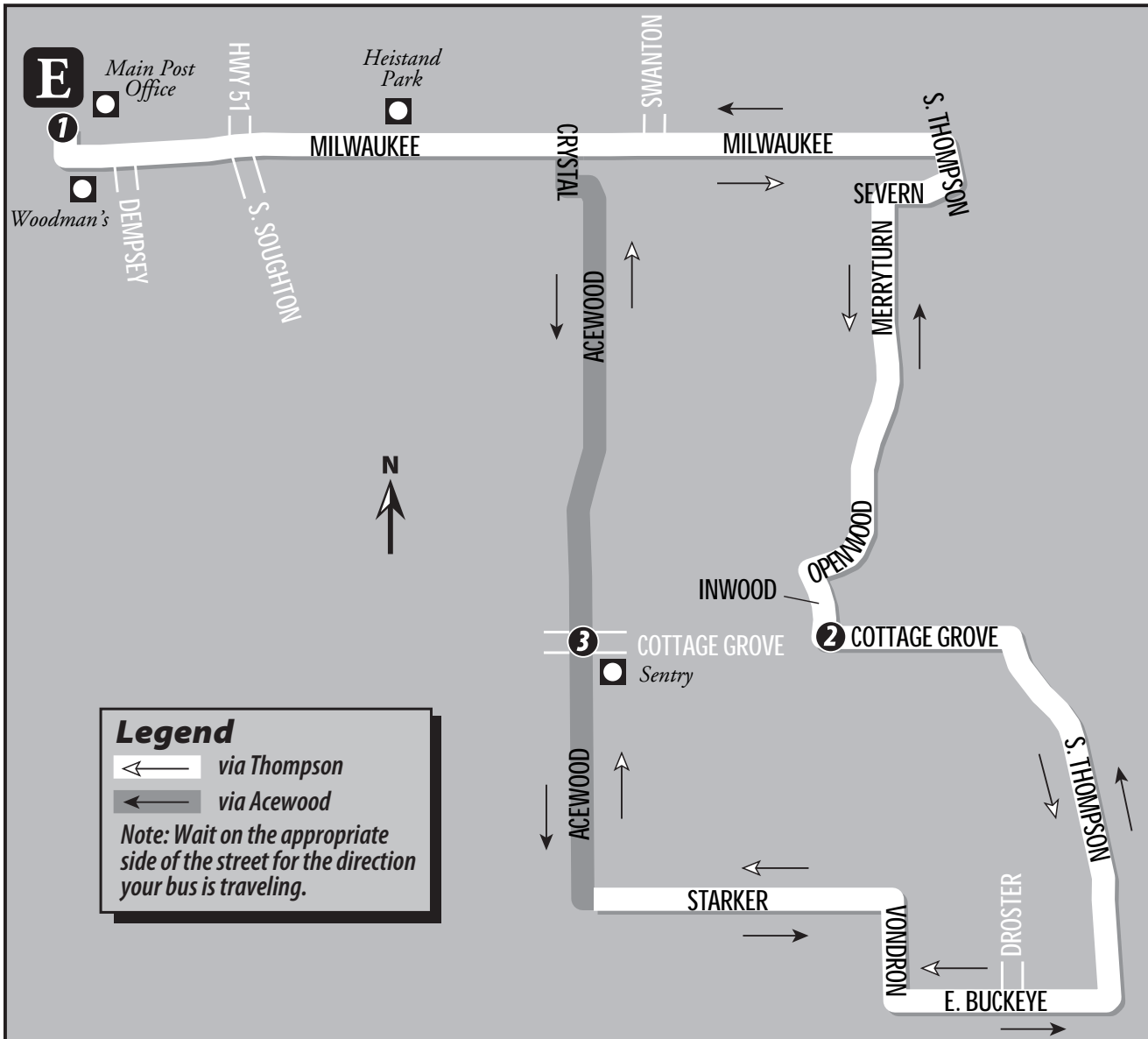
Comes From Route	East Transfer Point	Cottage Grove Rd. and Inwood Way	Acewood Blvd. and Cottage Grove Rd.	Cottage Grove Rd. and Inwood Way	East Transfer Point	Becomes Route
	1	2	3	2	1	

32 Holiday – Thompson-Acewood Loop

G	7:00 T	7:08	7:17	⇄	7:25	5
5	8:00 T	8:08	8:17	⇄	8:25	5
5	9:00 T	9:08	9:17	⇄	9:25	5
5	10:00 T	10:08	10:17	⇄	10:25	5
5	11:00 T	11:08	11:17	⇄	11:25	5
5	12:00 T	12:08	12:17	⇄	12:25	5
5	1:00 T	1:08	1:17	⇄	1:25	5
5	2:00 T	2:08	2:17	⇄	2:25	5
5	3:00 T	3:08	3:17	⇄	3:25	5
5	4:00 T	4:08	4:17	⇄	4:25	5
5	5:00 T	5:08	5:17	⇄	5:25	5
5	6:00 T	6:08	6:17	⇄	6:25	5
5	7:00 T	7:08	7:17	⇄	7:25	G

HOLIDAY



T Via Thompson Dr.



Effective August 28, 2005

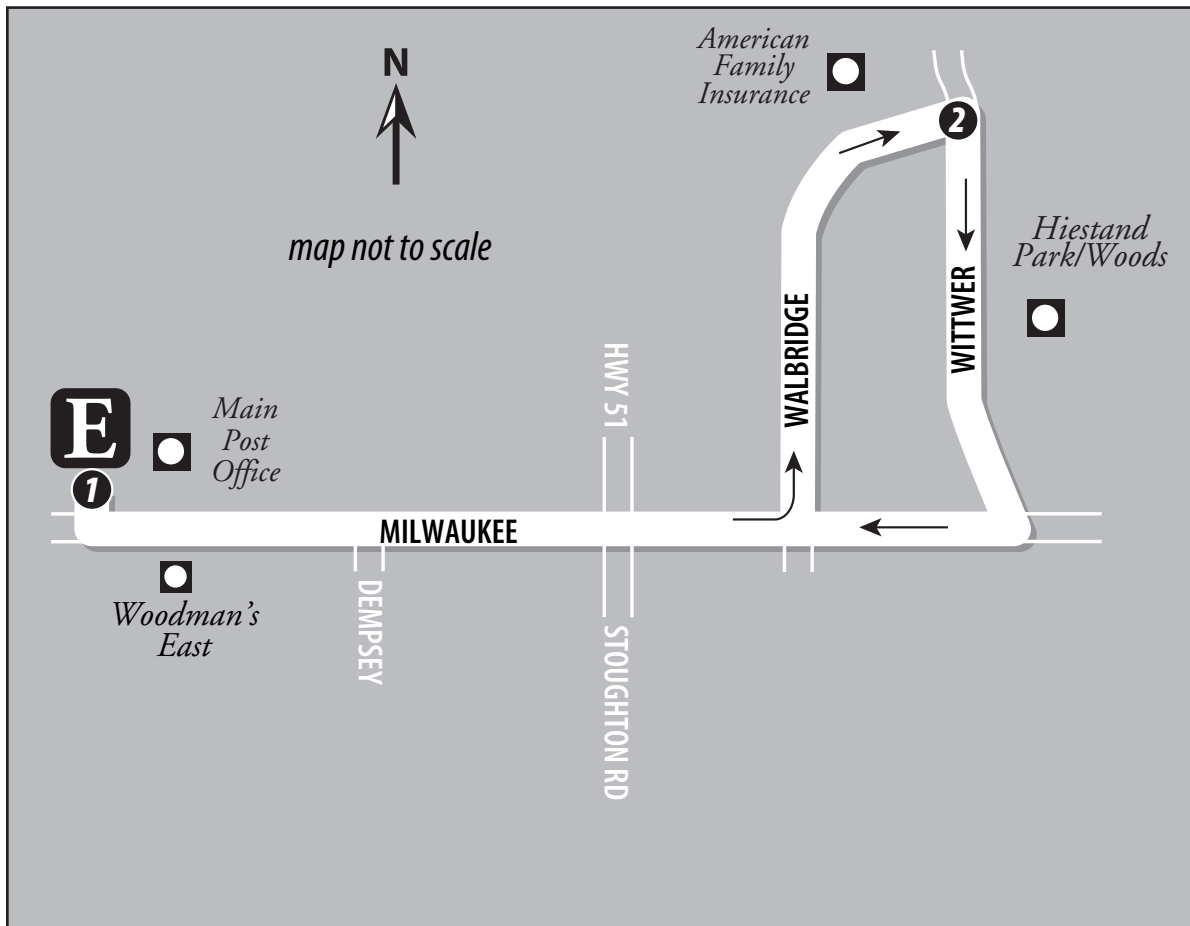
Route 33

33 Weekday – Hiestand Loop

Comes From Route			Wittwer Rd. and Walbridge Ave.			Becomes Route
	1	2		1	1	
5	6:45	6:48		6:53	5	
5	7:15	7:18		7:23	5	
5	10:15	10:18		10:23	5	
5	11:15	11:18		11:23	5	
5	12:15	12:18		12:23	5	
5	1:15	1:18		1:23	5	
5	2:15	2:18		2:23	5	
5	3:15	3:18		3:23	5	
5	7:45	7:48		7:53	5	
5	8:45	8:48		8:53	G	
5	9:45	9:48		9:53	G	
5	10:16	10:19		10:24	5	
5	11:15	11:18		11:23	5	

WEEKDAY

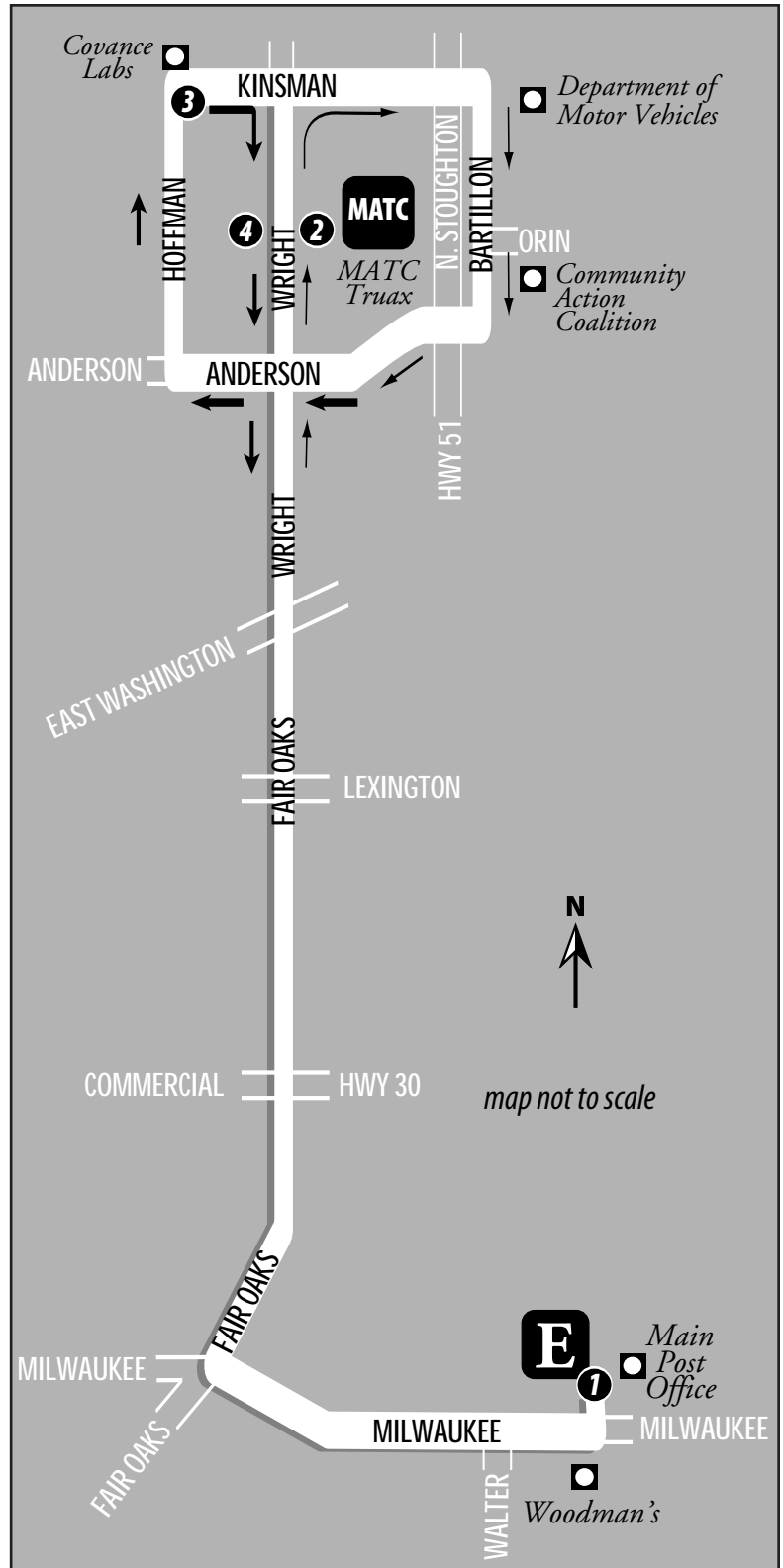
Effective August 29, 2004



Route 34

34 Weekday – MATC Truax Loop

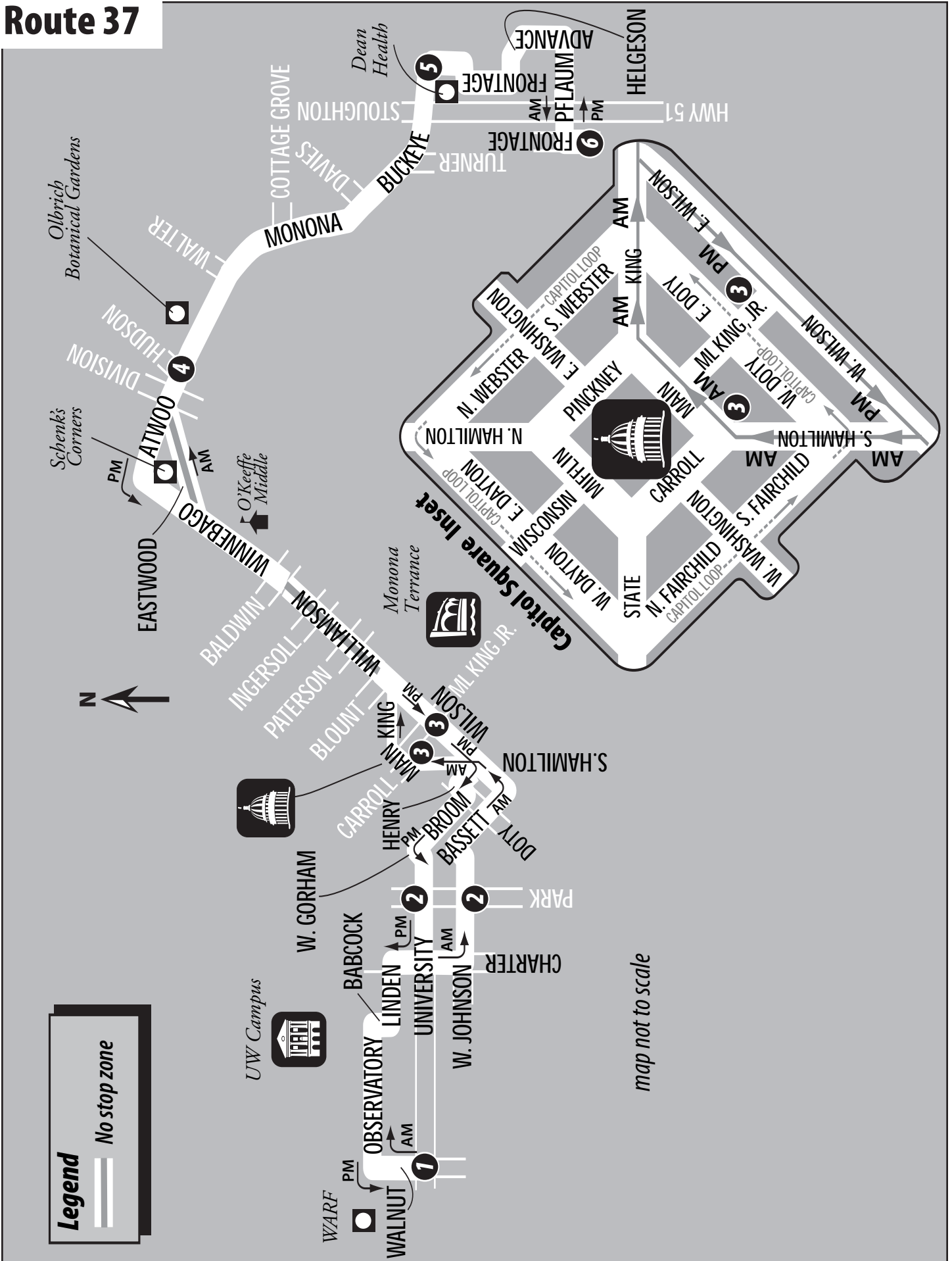
Comes From Route	E	MATC		MATC	E	Becomes Route
	East Transfer Point	MATC Truax and Wright St.	Kinsman Blvd. and Covance Labs	MATC Truax and Wright St.	East Transfer Point	
	1	2	3	4	1	
39	10:15	10:22	10:29	10:32	10:40	39
39	11:15	11:22	11:29	11:32	11:40	39
39	12:15	12:22	12:29	12:32	12:40	39
39	1:15	1:22	1:29	1:32	1:40	39
39	2:15	2:22	2:29	2:32	2:40	G



WEEKDAY

Effective August 29, 2004

Route 37



Route 37

37 Weekday AM's – Walnut St. - UW Campus to Pflaum Rd.



Comes From Route	University Ave. and Walnut St.	Johnson St. and Park St.	Main St. and Carol St.	Atwood Ave. and Hudson Ave.	Buckeye Rd. and Dean Clinic East	Frontage Rd. and Pflaum Rd.	Becomes Route
	1	2	3	4	5	6	
38	5:48	5:54	6:00	6:08	6:14	6:20	38
38	6:01	6:08	6:14	6:23	6:29	6:35	38
38	6:17	6:24	6:30	6:39	6:45	6:51	38
38	6:34	6:41	6:47	6:56	7:02	7:08	38
38	6:49	6:56	7:03	7:12	7:18	7:24	38
38	7:04	7:11	7:18	7:27	7:33	7:39	38
38	7:22	7:29	7:36	7:45	7:51	7:57	38
38	7:42	7:49	7:56	-:-	-:-	-:-	25
38	7:52	7:59	8:06	8:15	8:21	8:27	38
38	8:12	8:19	8:26	-:-	-:-	-:-	G
38	8:27	8:34	8:41	-:-	-:-	-:-	G
38	8:41	8:48	8:55	-:-	-:-	-:-	G
38	8:56	9:03	9:10	-:-	-:-	-:-	G
38	9:26	9:33	9:40	-:-	-:-	-:-	G

37 Weekday PM's – Pflaum Rd. to UW Campus-Walnut Street

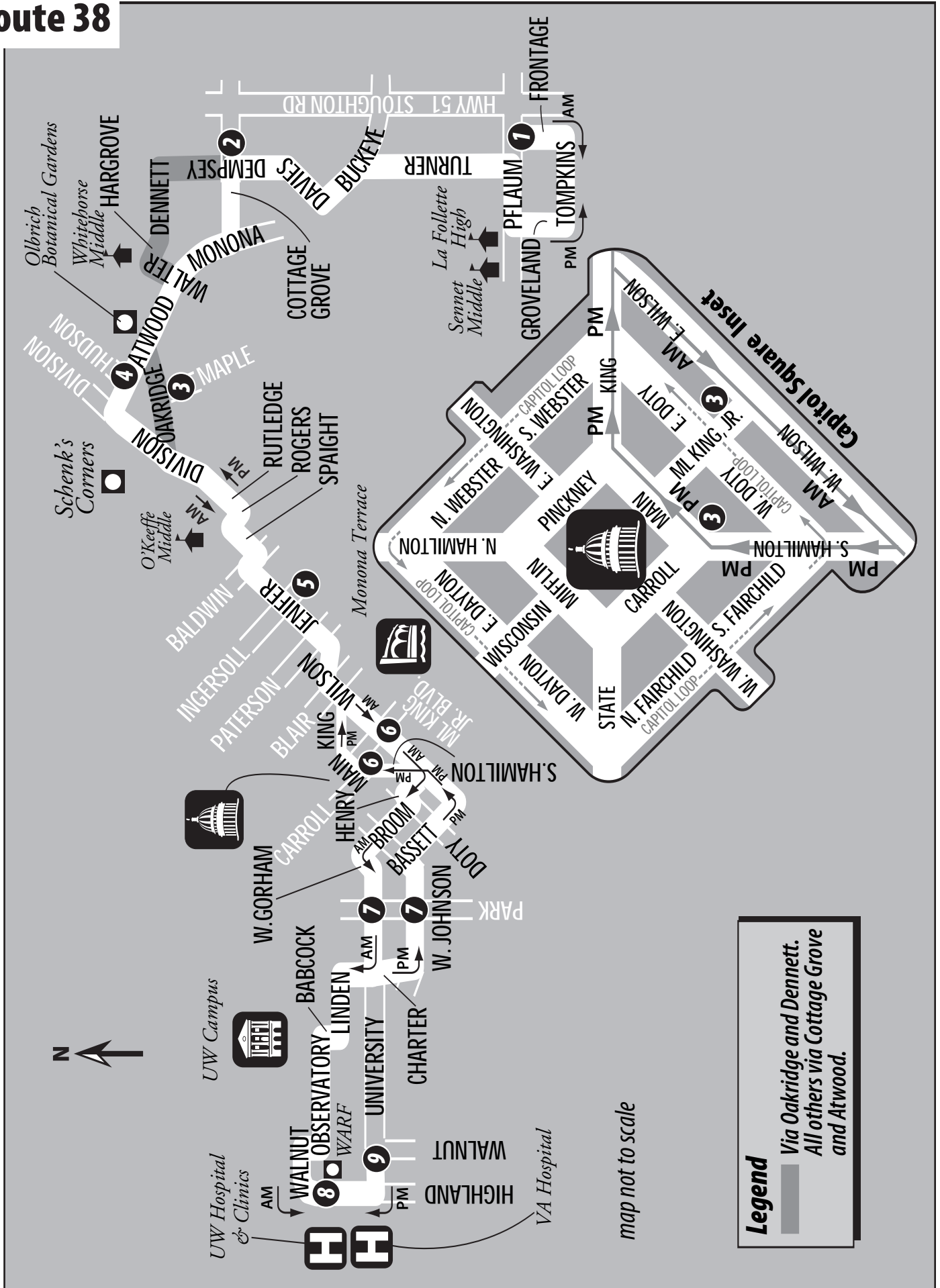


Comes From Route	Frontage Rd. and Pflaum Rd.	Buckeye Rd. and Dean Clinic East	Atwood Ave. and Hudson Ave.	Wilson St. and Martin Luther King Jr. Blvd.	University Ave. and Park St.	University Ave. and Walnut St.	Becomes Route
	6	5	4	3	2	1	
G	-:-	-:-	-:-	2:33	2:41	2:53	38
G	-:-	-:-	-:-	2:48	2:56	3:08	38
G	-:-	-:-	-:-	3:03	3:11	3:23	38
G	-:-	-:-	-:-	3:18	3:26	3:38	38
G	-:-	-:-	-:-	3:33	3:41	3:53	38
G	-:-	-:-	-:-	3:48	3:56	4:08	38
G	-:-	-:-	-:-	4:03	4:11	4:23	38
38	3:58	4:03	4:12	4:21	4:29	4:41	38
38	4:12	4:17	4:26	4:35	4:43	4:55	38
38	4:28	4:33	4:42	4:51	4:59	5:11	38
38	4:42	4:47	4:56	5:05	5:13	5:25	38
38	4:58	5:03	5:12	5:21	5:29	5:41	38

WEEKDAY

E Effective August 28, 2005

Route 38



Route 38

38 Weekday AM's – Pflaum Rd. to UW Hospital - Walnut St.



Comes From Route	Frontage Rd. and Pflaum Rd.	Dempsey Rd. and Cottage Grove Rd.	Oakridge Ave. and Maple Ave.	Atwood Ave. and Hudson Ave.	Jenifer St. and Ingersoll St.	Wilson St. and Martin Luther King Jr. Blvd.	University Ave. and Park St.	Highland Ave. and UW Hospital	University Ave. and Walnut St.	Becomes Route
	1	2	3	4	5	6	7	8	9	
G	5:03	5:11	-:-	5:16	5:22	5:27	5:33	5:41	5:44	37
G	5:17	5:25 D	5:31	-:-	5:37	5:42	5:48	5:56	5:59	37
G	5:33	5:41	-:-	5:46	5:52	5:57	6:03	6:11	6:14	37
G	5:42	5:51 D	5:58	-:-	6:06	6:11	6:18	6:27	6:30	37
G	5:58	6:07	-:-	6:13	6:21	6:26	6:33	6:42	6:45	37
G	6:12	6:21 D	6:28	-:-	6:36	6:41	6:48	6:57	7:00	37
37	6:25	6:36	-:-	6:43	6:52	6:59	7:08	7:18	7:22	37
37	6:39	6:50 D	6:58	-:-	7:07	7:14	7:23	7:33	7:37	37
37	6:55	7:06	-:-	7:13	7:22	7:29	7:38	7:48	7:52	37
37	7:09	7:20 D	7:28	-:-	7:37	7:44	7:53	8:03	8:07	37
37	7:25	7:36	-:-	7:43	7:52	7:59	8:08	8:18	8:22	37
37	7:42	7:52 D	7:59	-:-	8:07	8:13	8:22	8:32	8:36	37
37	7:58	8:08	-:-	8:14	8:22	8:28	8:37	8:47	8:51	37
37	8:28	8:38	-:-	8:44	8:52	8:58	9:07	9:17	9:21	37

D Via Dennett Dr. & Oakridge Dr. All others via Cottage Grove Rd. and Atwood Ave.

38 Weekday PM's – Walnut Street-UW Hospital to Pflaum Rd.



Comes From Route	University Ave. and Walnut St.	Highland Ave. and UW Hospital	Johnson St. and Park St.	Main St. and Carroll St.	Jenifer St. and Ingersoll St.	Atwood Ave. and Hudson Ave.	Oakridge Ave. and Maple Ave.	Dempsey Rd. and Cottage Grove Rd.	Frontage Rd. and Pflaum Rd.	Becomes Route
	9	8	7	6	5	4	3	2	1	
37	2:57	3:00	3:12	3:22 D	3:28	-:-	3:36	3:43	3:55	37
37	3:12	3:15	3:27	3:37	3:43	3:50	-:-	3:57	4:09	37
37	3:27	3:30	3:42	3:52 D	3:58	-:-	4:06	4:13	4:25	37
37	3:42	3:45	3:57	4:07	4:13	4:20	-:-	4:27	4:39	37
37	3:57	4:00	4:12	4:22 D	4:28	-:-	4:36	4:43	4:55	37
37	4:12	4:15	4:27	4:37	4:43	4:50	-:-	4:57	5:09	G
37	4:27	4:30	4:42	4:52 D	4:58	-:-	5:06	5:13	5:25	G
37	4:44	4:47	4:59	5:09	5:15	5:22	-:-	5:29	5:41	G
37	4:58	5:01	5:13	5:23 D	5:29	-:-	5:37	5:44	5:56	G
37	5:14	5:17	5:29	5:39	5:45	5:52	-:-	5:59	6:11	G
37	5:28	5:31	5:43	5:53 D	5:59	-:-	6:07	6:14	6:26	G
37	5:44	5:47	5:59	6:09	6:15	6:22	-:-	6:29	6:41	G

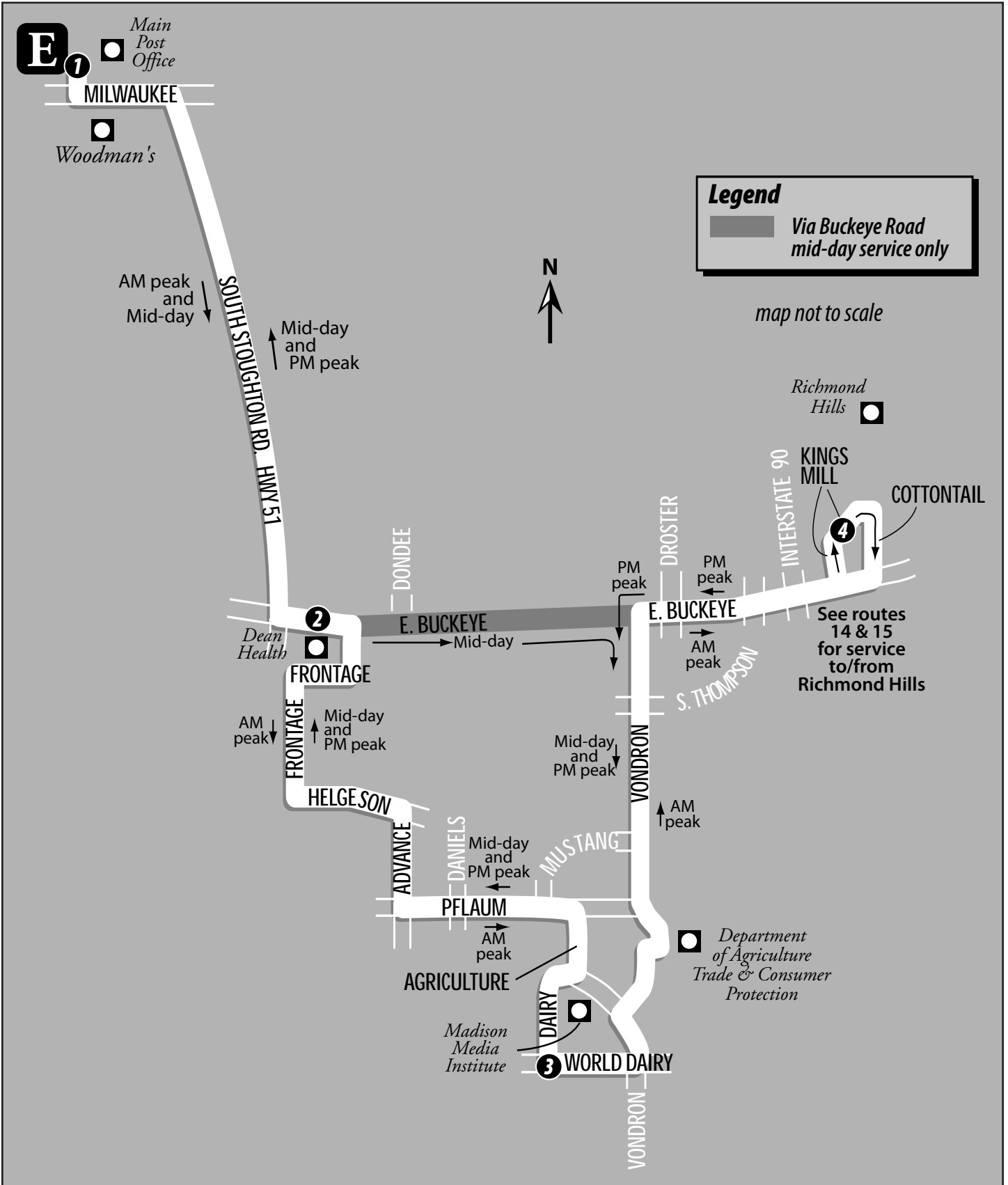
D Via Dennett Dr. & Oakridge Dr. All others via Cottage Grove Rd. and Atwood Ave.

WEEKDAY

Effective August 28, 2005

Light Type=AM Bold Type=PM G=garage

Route 39



Route 39

39 Weekday AM – Southbound East Transfer Point to World Dairy Center - Richmond Hills

Comes From Route	E				Becomes Route
	East Transfer Point	Buckeye Rd. and Dean Clinic East	Dairy Dr. and World Dairy Dr.	Cottontail Trail and Kings Mill Way	
	1	2	3	4	
	<i>AM Peak Service</i>				
14	6:18	6:25	6:31	6:38	15
14	6:48	6:55	7:01	7:08	15
14	7:18	7:25	7:31	7:38	15
14	7:48	7:55	8:01	8:08	15
14	8:18	8:25	8:31	8:38	15

39 Weekday PM – Northbound World Dairy Center - Richmond Hills to East Transfer Point

Comes From Route	E				Becomes Route
	Cottontail Trail and Kings Mill Way	Dairy Dr. and World Dairy Dr.	Buckeye Rd. and Dean Clinic East	East Transfer Point	
	4	3	2	1	
	<i>PM Peak Service</i>				
14	3:21	3:28	3:34	3:42	14
14	3:51	3:58	4:04	4:12	14
14	4:21	4:28	4:34	4:42	14
14	4:51	4:58	5:04	5:12	14
14	5:21	5:28	5:34	5:42	14
14	5:51	5:58	6:04	6:12	G

39 Mid-day - World Dairy Center Loop

Comes From Route	E			E		Becomes Route
	East Transfer Point	Buckeye Rd. and Dean Clinic East	Dairy Dr. and World Dairy Dr.	Buckeye Rd. and Dean Clinic East	East Transfer Point	
	1	2	3	2	1	
	<i>Mid-day Service</i>					
G	9:45B	9:51	9:57	10:03	10:11	34
34	10:45B	10:51	10:57	11:03	11:11	34
34	11:45B	11:51	11:57	12:03	12:11	34
34	12:45B	12:51	12:57	1:03	1:11	34
34	1:45B	1:51	1:57	2:03	2:11	34

B Via Buckeye Rd.

WEEKDAY

Effective August 28, 2005

Route 40



Comes From Route	South Transfer Point	N. Frontage Rd. and Rocky Rococo	Greenway Cross and Coho St.*	Post Rd. and Leopold Way	Fish Hatchery Rd. and Valley View Apts.	South Transfer Point	Becomes Route
	1	2	3	4	5	1	
40 Weekday - Arbor Hills Loop							
47	9:00	9:04	-:-	9:09	9:17	9:25	40
40	9:30	-:-	9:34	9:39	9:47	9:55	40
40	10:00	10:04	-:-	10:09	10:17	10:25	40
40	10:30	-:-	10:34	10:39	10:47	10:55	40
40	11:00	11:04	-:-	11:09	11:17	11:25	40
40	11:30	-:-	11:34	11:39	11:47	11:55	40
40	12:00	12:04	-:-	12:09	12:17	12:25	40
40	12:30	-:-	12:34	12:39	12:47	12:55	40
40	1:00	1:04	-:-	1:09	1:17	1:25	40
40	1:30	-:-	1:34	1:39	1:47	1:55	40
40	2:00	2:04	-:-	2:09	2:17	2:25	40
40	2:30	-:-	2:34	2:39	2:47	2:55	40
40	3:00	3:04	-:-	3:09	3:17	3:25	47
47	7:00	-:-	7:04	7:09	7:17	7:25	43
43	8:00	-:-	8:04	8:09	8:17	8:25	43
43	9:00	-:-	9:04	9:09	9:17	9:25	43
43	10:00	-:-	10:04	10:09	10:17	10:25	43
14	11:00	-:-	11:04	11:09	11:17	11:25	43
18	11:55	-:-	11:59	12:04	12:12	-:-	G

* Via Coho St. All others via N. Frontage Rd. between Fish Hatchery Rd. and Todd Dr.
 After 7 PM, service to the N. Frontage Rd. is provided by Route 18.
 Refer to Route 47 for peak-hour service.



Comes From Route	South Transfer Point	N. Frontage Rd. and Rocky Rococo	Greenway Cross and Coho St.*	Post Rd. and Leopold Way	Fish Hatchery Rd. and Valley View Apts.	South Transfer Point	Becomes Route
	1	2	3	4	5	1	
40 Saturday - Arbor Hills Loop							
G	6:30	-:-	6:34	6:39	6:47	6:55	5
5	7:30	-:-	7:34	7:39	7:47	7:55	5
5	8:30	-:-	8:34	8:39	8:47	8:55	5
5	9:30	-:-	9:34	9:39	9:47	9:55	5
5	10:30	-:-	10:34	10:39	10:47	10:55	5
5	11:30	-:-	11:34	11:39	11:47	11:55	5
5	12:30	-:-	12:34	12:39	12:47	12:55	5
5	1:30	-:-	1:34	1:39	1:47	1:55	5
5	2:30	-:-	2:34	2:39	2:47	2:55	5
5	3:30	-:-	3:34	3:39	3:47	3:55	5
5	4:30	-:-	4:34	4:39	4:47	4:55	5
5	5:30	-:-	5:34	5:39	5:47	5:55	5
5	6:30	-:-	6:34	6:39	6:47	6:55	5
5	7:30	-:-	7:34	7:39	7:47	7:55	5
5	8:30	-:-	8:34	8:39	8:47	8:55	5
5	9:30	-:-	9:34	9:39	9:47	9:55	5
5	10:30	-:-	10:34	10:39	10:47	10:55	G

All weekend trips via Coho St. Service to the N. Frontage Rd. is provided by Route 18 on weekends.

WEEKDAY SATURDAY

Effective August 28, 2005

Route 40



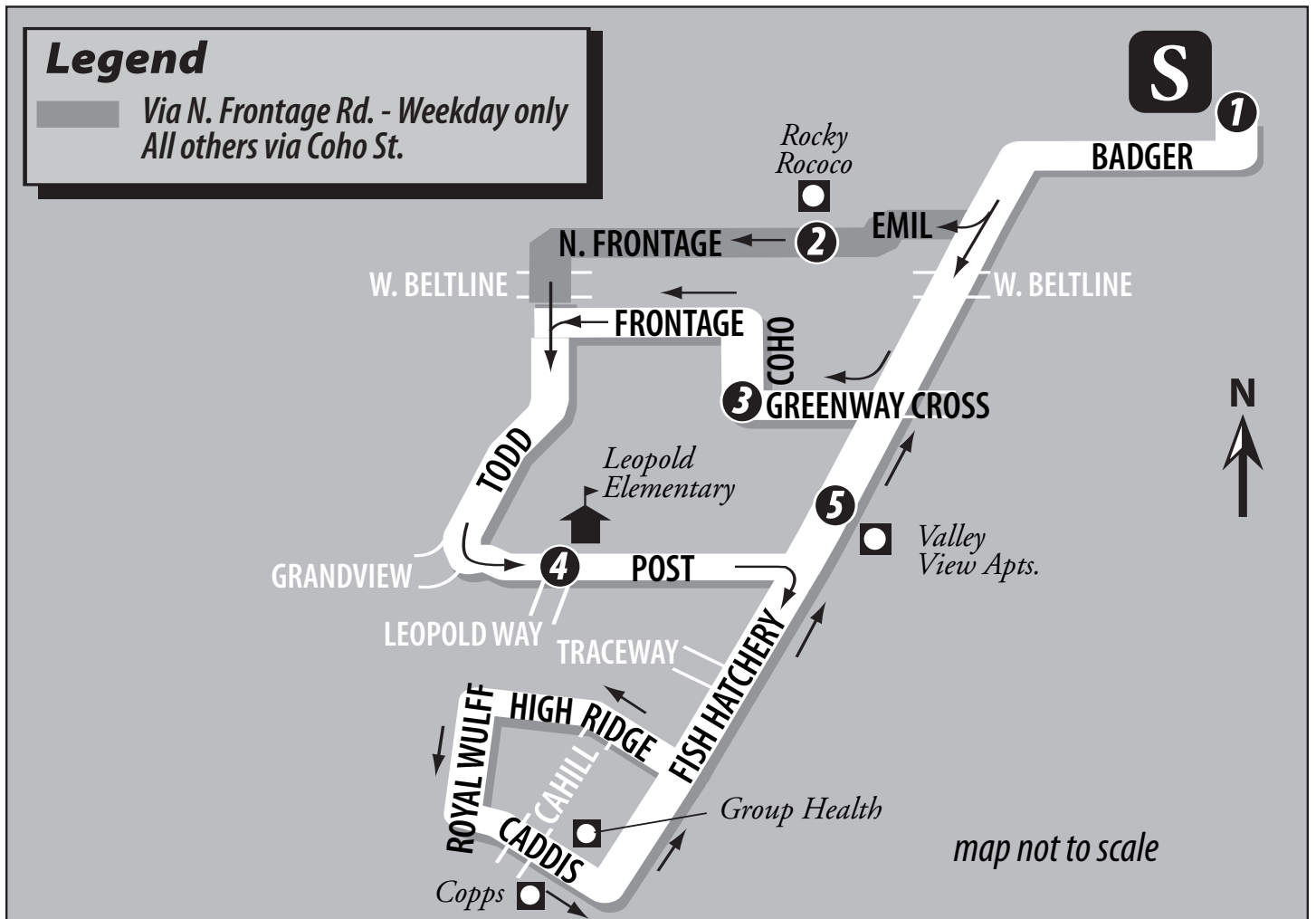
Comes From Route	South Transfer Point	N. Frontage Rd. and Rocky Rococo	Greenway Cross and Coho St.*	Post Rd. and Leopold Way	Fish Hatchery Rd. and Valley View Apts.	South Transfer Point	Becomes Route
	1	2	3	4	5	1	

40 Sunday - Arbor Hills Loop

G	7:30	⇄	7:34	7:39	7:47	7:55	5
5	8:30	⇄	8:34	8:39	8:47	8:55	5
5	9:30	⇄	9:34	9:39	9:47	9:55	5
5	10:30	⇄	10:34	10:39	10:47	10:55	5
5	11:30	⇄	11:34	11:39	11:47	11:55	5
5	12:30	⇄	12:34	12:39	12:47	12:55	5
5	1:30	⇄	1:34	1:39	1:47	1:55	5
5	2:30	⇄	2:34	2:39	2:47	2:55	5
5	3:30	⇄	3:34	3:39	3:47	3:55	5
5	4:30	⇄	4:34	4:39	4:47	4:55	5
5	5:30	⇄	5:34	5:39	5:47	5:55	5
5	6:30	⇄	6:34	6:39	6:47	6:55	5
5	7:30	⇄	7:34	7:39	7:47	7:55	5
5	8:30	⇄	8:34	8:39	8:47	8:55	5
5	9:30	⇄	9:34	9:39	9:47	9:55	5

All weekend trips via Coho St. Service to the N. Frontage Rd. is provided by Route 18 on weekends.

SUNDAY



Effective August 28, 2005

Route 41

41 Weekday – Lake Point Loop - South Towne Loop

Comes From Route	S				S				Becomes Route
	Depart South Transfer Point	Frontage Rd. and Gisholt Dr.	Royal Ave. and Gisholt Dr.	Lake Point Dr. and Hoboken Rd.	Frontage Rd. and Gisholt Dr.	Royal Ave. and Gisholt Dr.	Lake Point Dr. and Hoboken Rd.	Arrive South Transfer Point	
	1	2	3	4	2	3	4	1	
G	-:-	-:-	-:-	-:-	5:43	-:-	5:49	5:57	5
5	6:00	-:-	6:07	-:-	6:11	-:-	6:17	6:25	41
41	6:30	-:-	6:37	-:-	6:41	-:-	6:47	6:55	41
41	7:00	-:-	7:07	-:-	7:11	-:-	7:17	7:25	41
41	7:30	-:-	7:37	-:-	7:41	-:-	7:47	7:55	41
41	8:00	-:-	8:07	-:-	8:11	-:-	8:17	8:25	G
4	9:00	-:-	9:07	-:-	9:11	-:-	9:17	9:25	4
4	10:00F	10:07	-:-	10:11	-:-	10:15	-:-	10:25	4
4	11:00	-:-	11:07	-:-	11:11	-:-	11:17	11:25	4
4	12:00F	12:07	-:-	12:11	-:-	12:15	-:-	12:25	4
4	1:00	-:-	1:07	-:-	1:11	-:-	1:17	1:25	4
4	2:00F	2:07	-:-	2:11	-:-	2:15	-:-	2:25	4
4	3:00	-:-	3:07	-:-	3:11	-:-	3:17	3:25	4
G	3:30	3:37	-:-	-:-	3:41	-:-	3:47	3:55	41
41	4:00F	4:07	-:-	4:11	-:-	4:15	-:-	4:25	41
41	4:30F	4:37	-:-	4:41	-:-	4:45	-:-	4:55	41
41	5:00F	5:07	-:-	5:11	-:-	5:15	-:-	5:25	41
41	5:30	-:-	5:37	-:-	5:41	-:-	5:47	5:55	41
41	6:00F	6:07	-:-	6:11	-:-	6:15	-:-	6:25	41
41	6:30	-:-	6:37	-:-	6:41	-:-	6:47	6:55	G

WEEKDAY

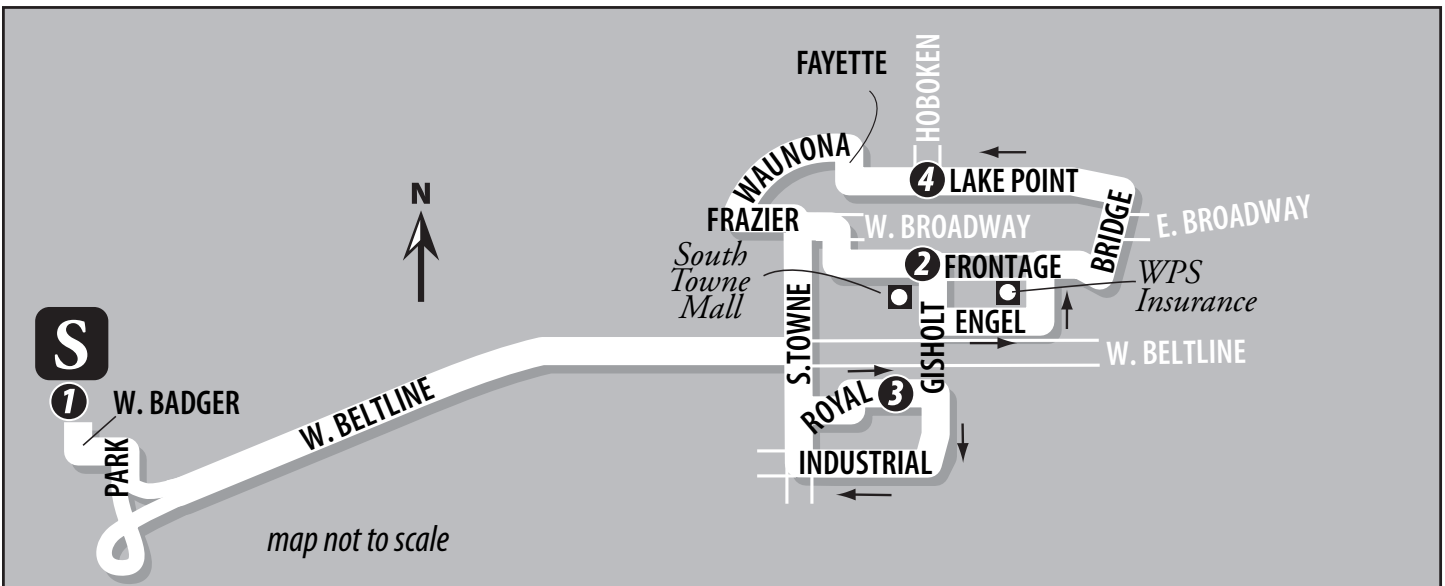
F Via Frontage Rd.- Buses serve time point 2 (Frontage Rd. & Gisholt Dr.) and time point 4 (Lake Point Dr. & Hoboken Rd.) BEFORE serving time point 3 (Royal Ave. and Gisholt Dr.)

All others serve time point 3 (Royal Ave. and Gisholt Dr.) BEFORE serving time point 2 (Frontage Rd. & Gisholt Dr.) and time point 4 (Lake Point Dr. & Hoboken Rd.)

Refer to Route 12 for service to the Dutch Mill Park & Ride Lot.

Refer to Route 42 for service on Nob Hill Road.

Refer to Route 43 for service to Lake Point Drive after 6:30 PM.



Effective August 28, 2005

Route 42

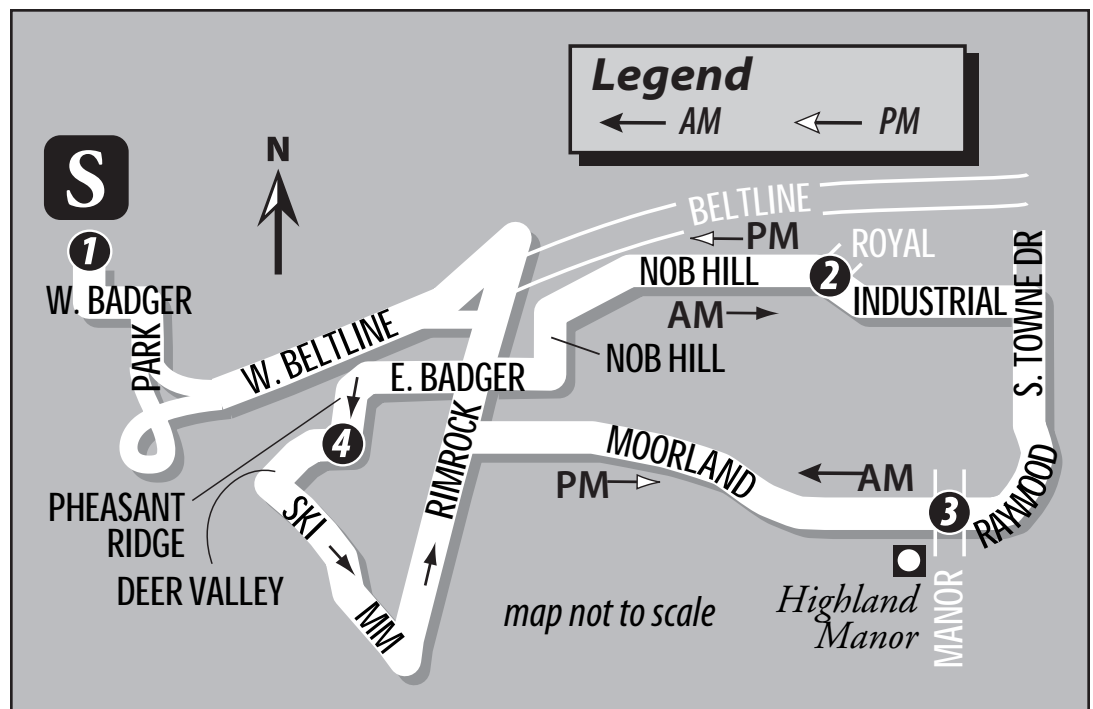
42 Weekday AM – Moorland - Southdale Loop

Comes From Route	S					Becomes Route
	Depart South Transfer Point*	Nob Hill Rd. and Royal Ave.	Moorland Rd. and Manor Dr.	Deer Valley Rd. and Pheasant Ridge Trl.	Arrive South Transfer Point	
	1	2	3	4	1	
G	-:-	-:-	5:43	5:49	5:57	4
4	6:00	6:06	6:11	6:17	6:25	4
G	6:30	6:36	6:41	6:47	6:55	4
27	7:00	7:06	7:11	7:17	7:25	4
27	7:30	7:36	7:41	7:47	7:55	4
4	8:00	8:06	8:11	8:17	8:25	4
4	8:30	8:36	8:41	8:47	8:55	4
4	9:30	9:36	9:41	9:47	9:55	4
4	10:30	10:36	10:41	10:47	10:55	4
4	11:30	11:36	11:41	11:47	11:55	4

42 Weekday PM – Southdale - Moorland Loop

Comes From Route	S					Becomes Route
	Depart South Transfer Point	Deer Valley Rd. and Pheasant Ridge Trl.	Moorland Rd. and Manor Dr.	Nob Hill Rd. and Royal Ave.	Arrive South Transfer Point	
	1	4	3	2	1	
4	12:30	12:36	12:41	12:47	12:55	4
4	1:30	1:35	1:41	1:45	1:55	4
4	2:30	2:35	2:41	2:45	2:55	4
4	3:30	3:35	3:41	3:45	3:55	4
4	4:00	4:05	4:11	4:15	4:25	4
4	4:30	4:35	4:41	4:45	4:55	4
4	5:00	5:05	5:11	5:15	5:25	4
4	5:30	5:35	5:41	5:45	5:55	4
4	6:00	6:05	6:11	6:15	6:25	4
4	6:30	6:35	6:41	6:45	6:55	G

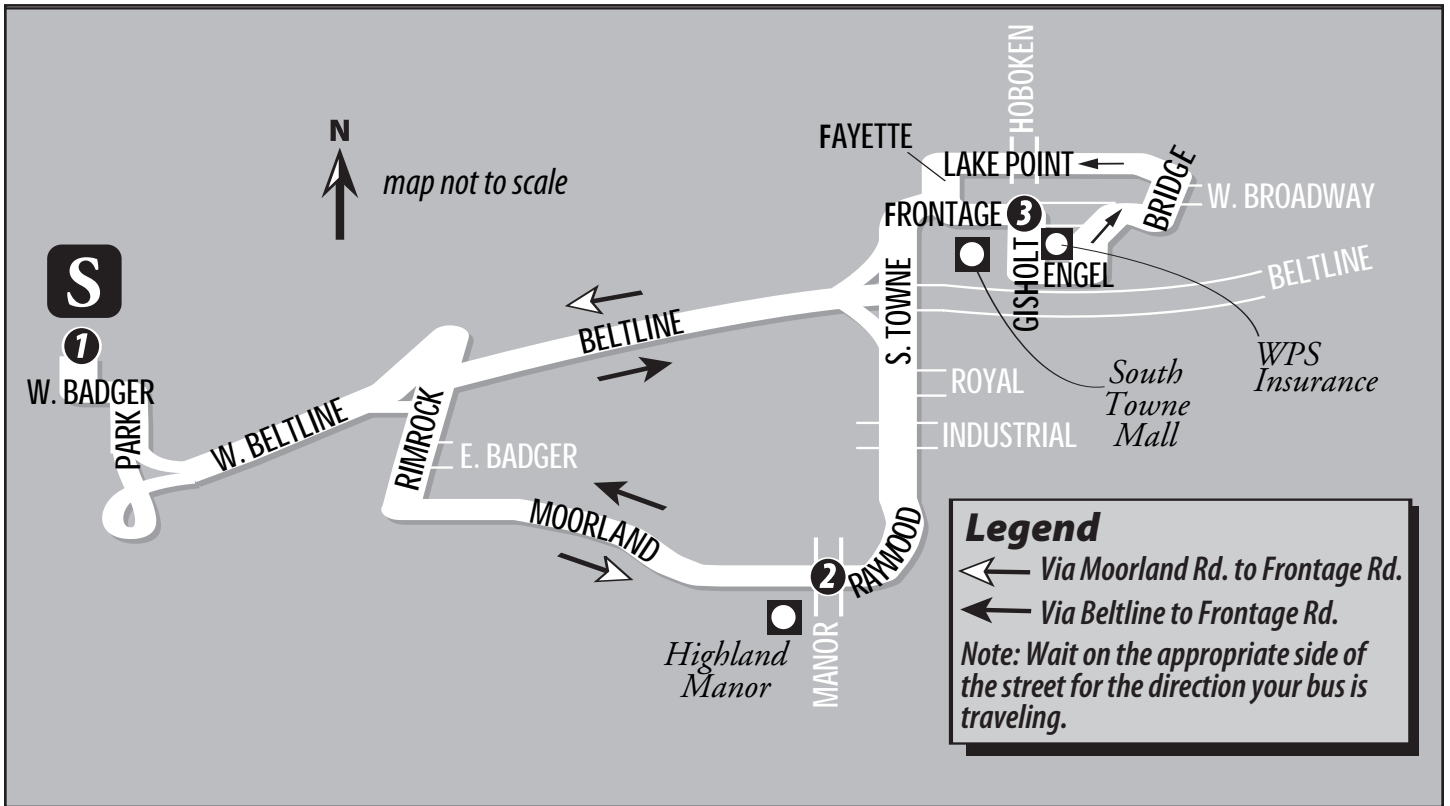
Refer to Route 5 for service to the Southdale neighborhood after 6:30 PM.
 Refer to Route 43 for service on Moorland Road after 6:30 PM.



WEEKDAY

Effective August 28, 2005

Route 43



Route 43



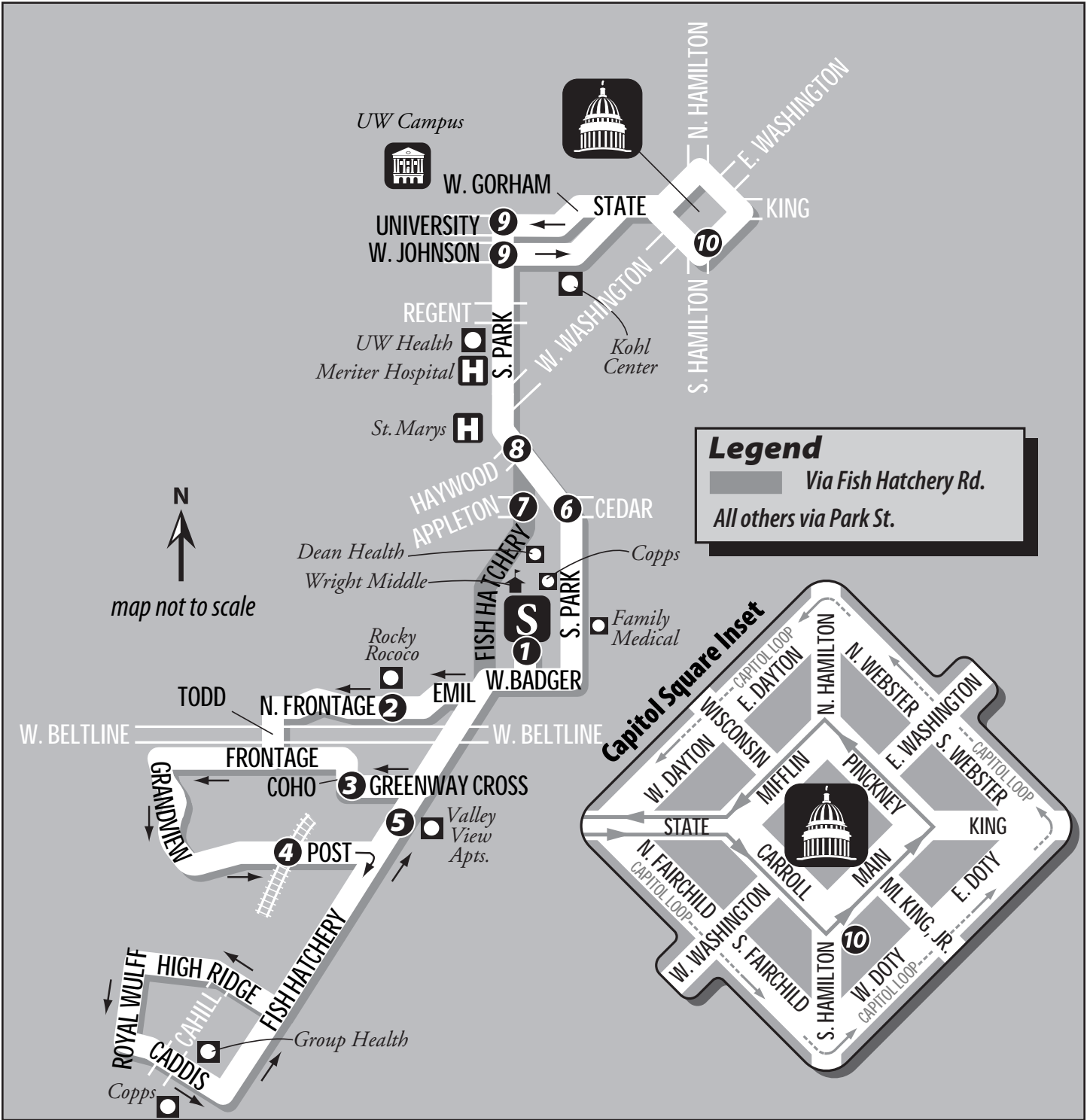
Comes From Route	Depart South Transfer Point	Moorland Rd. and Manor Dr.	Frontage Rd. and Gisholt Dr.	Moorland Rd. and Manor Dr.	Arrive South Transfer Point	Becomes Route
1	2	3	2	1		
43 Weekday PM's – Moorland - Lake Point Loop						
40	7:30 M	7:39	7:44	--	7:55	40
40	8:30 M	8:39	8:44	--	8:55	40
40	9:30 M	9:39	9:44	--	9:55	40
40	10:30 M	10:39	10:44	--	10:55	G
40	11:30 M	11:39	11:44	--	11:55	G
43 Saturday – Moorland - Lake Point Loop						
4	7:00 M	7:09	7:14	--	7:25	4
4	8:00 B	--	8:06	8:13	8:25	4
4	9:00 M	9:09	9:14	--	9:25	4
4	10:00 M	--	10:06	10:13	10:25	4
4	11:00 M	11:09	11:14	--	11:25	4
4	12:00 B	--	12:06	12:13	12:25	4
4	1:00 M	1:09	1:14	--	1:25	4
4	2:00 B	--	2:06	2:13	2:25	4
4	3:00 M	3:09	3:14	--	3:25	4
4	4:00 B	--	4:06	4:13	4:25	4
4	5:00 M	5:09	5:14	--	5:25	4
4	6:00 B	--	6:06	6:13	6:25	4
4	7:00 M	7:09	7:14	--	7:25	4
4	8:00 B	--	8:06	8:13	8:25	4
4	9:00 M	9:09	9:14	--	9:25	4
4	10:00 B	--	10:06	10:13	10:25	4
43 Sunday – Moorland - Lake Point Loop						
G	7:00 M	7:09	7:14	--	7:25	4
4	8:00 B	--	8:06	8:13	8:25	4
4	9:00 M	9:09	9:14	--	9:25	4
4	10:00 B	--	10:06	10:13	10:25	4
4	11:00 M	11:09	11:14	--	11:25	4
4	12:00 B	--	12:06	12:13	12:25	4
4	1:00 M	1:09	1:14	--	1:25	4
4	2:00 B	--	2:06	2:13	2:25	4
4	3:00 M	3:09	3:14	--	3:25	4
4	4:00 B	--	4:06	4:13	4:25	4
4	5:00 M	5:09	5:14	--	5:25	4
4	6:00 B	--	6:06	6:13	6:25	4
4	7:00 M	7:09	7:14	--	7:25	4
4	8:00 B	--	8:06	8:13	8:25	4
4	9:00 M	9:09	9:14	--	9:25	4
4	10:00 B	--	10:06	10:13	10:25	G

M Via Moorland Rd.
 B Via Beltline Hwy.

WEEKDAY SATURDAY SUNDAY





Effective August 28, 2005

Route 47



Route 47




47 Weekday AM's – Arbor Hills/South Transfer Point to Capitol Square

Comes From Route	 South Transfer Point					 South Transfer Point							Becomes Route
	N. Frontage Rd. and Rocky Rococo	Greenway Cross and Coho St.	Post Rd. and Leopold Way	Fish Hatchery Rd. and Valley View Apts.	S. Park St. and Cedar St.	Fish Hatchery Rd. and Appleton Rd.*	S. Park St. and Haywood Dr.	Johnson St. and Park St.	W. Main St. and S. Carroll St.				
	1	2	3	4	5	1	6	7	8	9	10		
G	5:32	-:-	5:36	5:43	5:51	5:56	5:59	-:-	6:01	6:04	6:12	47	
G	5:47	5:51	-:-	5:58	6:06	-:-	-:-	6:12	6:14	6:17	6:25	47	
G	6:02	-:-	6:06	6:13	6:21	6:26	6:29	-:-	6:31	6:34	6:42	47	
G	6:17	6:21	-:-	6:28	6:36	-:-	-:-	6:42	6:44	6:47	6:55	47	
47	6:30	-:-	6:34	6:42	6:50	6:56	6:59	-:-	7:01	7:05	7:13	47	
47	6:44	6:48	-:-	6:56	7:04	-:-	-:-	7:11	7:13	7:17	7:25	47	
47	7:00	-:-	7:04	7:12	7:20	7:26	7:29	-:-	7:31	7:35	7:43	47	
47	7:14	7:18	-:-	7:26	7:34	-:-	-:-	7:41	7:43	7:47	7:55	47	
47	7:30	-:-	7:34	7:42	7:50	7:56	7:59	-:-	8:01	8:05	8:13	47	
47	7:44	7:48	-:-	7:56	8:04	-:-	-:-	8:11	8:13	8:17	8:25	G	
47	8:00	-:-	8:04	8:12	8:20	8:26	8:29	-:-	8:31	8:35	8:43	40	
47	8:14	8:18	-:-	8:26	8:34	-:-	-:-	8:41	8:43	8:47	8:55	G	
47	8:30	-:-	8:34	8:42	8:50	8:56	8:59	-:-	9:01	9:05	9:13	G	
47	8:44	8:48	-:-	8:56	9:04	-:-	-:-	9:11	9:13	9:17	9:25	G	

* Via Fish Hatchery Rd.

All others via Park Street.

47 Weekday PM's – South Transfer Point to Capitol Square

Comes From Route	 South Transfer Point						Becomes Route
	S. Park St. and Cedar St.	S. Park St. and Haywood Dr.	Johnson St. and Park St.	W. Main St. and S. Carroll St.			
	1	6	8	9	10		
40	3:30	3:33	3:35	3:39	3:47	47	
47	3:45	3:48	3:50	3:54	4:02	61	
47	4:00	4:03	4:05	4:09	4:17	47	
47	4:15	4:18	4:20	4:24	4:32	47	
47	4:30	4:33	4:35	4:39	4:47	47	
47	4:45	4:48	4:50	4:54	5:02	47	
47	5:00	5:03	5:05	5:09	5:17	47	
47	5:15	5:18	5:20	5:24	5:32	47	
47	5:30	5:33	5:35	5:39	5:45	G	
47	5:45	5:48	5:50	5:54	6:02	47	
47	6:00	6:03	6:05	6:09	6:15	G	

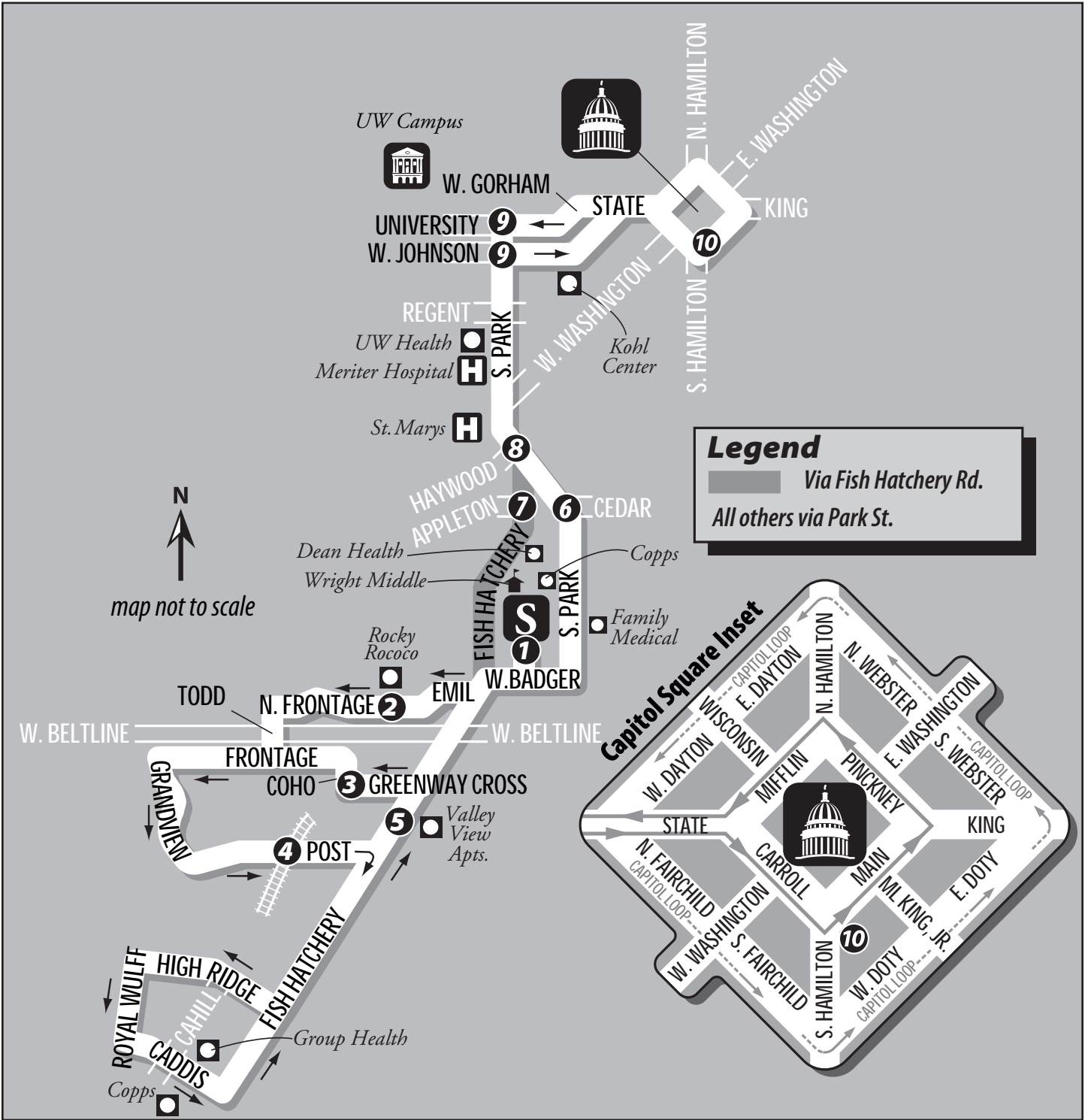
All PM inbound buses via Park St.

Light Type=AM Bold Type=PM G=garage

WEEKDAY

Effective August 28, 2005




Route 47



Effective August 28, 2005





Route 47

47 Weekday AM's – Capitol Square to South Transfer Point

						
Comes From Route	W. Main St. and S. Carroll St.	University Ave. and Park St.	S. Park St. and Haywood Dr.	S. Park St. and Cedar St.	South Transfer Point	Becomes Route
	10	9	8	6	5	
G	6:11	6:17	6:20	6:22	6:27	47
47	6:21	6:28	6:31	6:33	6:39	47
47	6:36	6:43	6:46	6:48	6:54	47
47	6:51	6:58	7:01	7:03	7:09	47
47	7:06	7:13	7:16	7:18	7:24	47
47	7:21	7:28	7:31	7:33	7:39	47
47	7:36	7:43	7:46	7:48	7:54	47
47	7:51	7:58	8:01	8:03	8:09	47
47	8:06	8:13	8:16	8:18	8:24	47
47	8:21	8:28	8:31	8:33	8:39	47

All AMoutbound buses via Park St.

47 Weekday PM's – Capitol Square to South Transfer Point/Arbor Hills

												
Comes From Route	W. Main St. and S. Carroll St.	University Ave. and Park St.	S. Park St. and Haywood Dr.	S. Park St. and Cedar St.	Fish Hatchery Rd. and Appleton Rd.*	South Transfer Point	N. Frontage Rd. and Rocky Rococo	Greenway Cross and Coho St.	Post Rd. and Leopold Way	Fish Hatchery Rd. and Valley View Apts.	South Transfer Point	Becomes Route
	10	9	8	6	7	1	2	3	4	5	1	
G	2:52	3:02	3:05	--	3:07	--	3:11	--	3:19	3:28	3:34	47
G	3:07	3:17	3:20	3:22	--	3:29	--	3:33	3:41	3:50	3:56	47
G	3:22	3:32	3:35	--	3:37	--	3:41	--	3:49	3:58	4:04	47
48	3:37	3:47	3:50	3:52	--	3:59	--	4:03	4:11	4:20	4:26	47
47	3:52	4:02	4:05	--	4:07	--	4:11	--	4:19	4:28	4:34	47
G	4:07	4:17	4:20	4:22	--	4:29	--	4:33	4:41	4:50	4:56	47
47	4:22	4:32	4:35	--	4:37	--	4:41	--	4:49	4:58	5:04	47
47	4:37	4:47	4:50	4:52	--	4:59	--	5:03	5:11	5:20	5:26	47
47	4:52	5:02	5:05	--	5:07	--	5:11	--	5:19	5:28	5:34	47
47	5:07	5:17	5:20	5:22	--	5:29	--	5:33	5:41	5:50	5:56	47
47	5:22	5:32	5:35	--	5:37	--	5:41	--	5:49	5:58	6:04	G
47	5:37	5:47	5:50	5:52	--	5:59	--	6:03	6:11	6:20	6:25	G
47	6:07	6:17	6:20	--	6:22	--	6:26	--	6:34	6:43	6:48	40

* Via Fish Hatchery Rd.

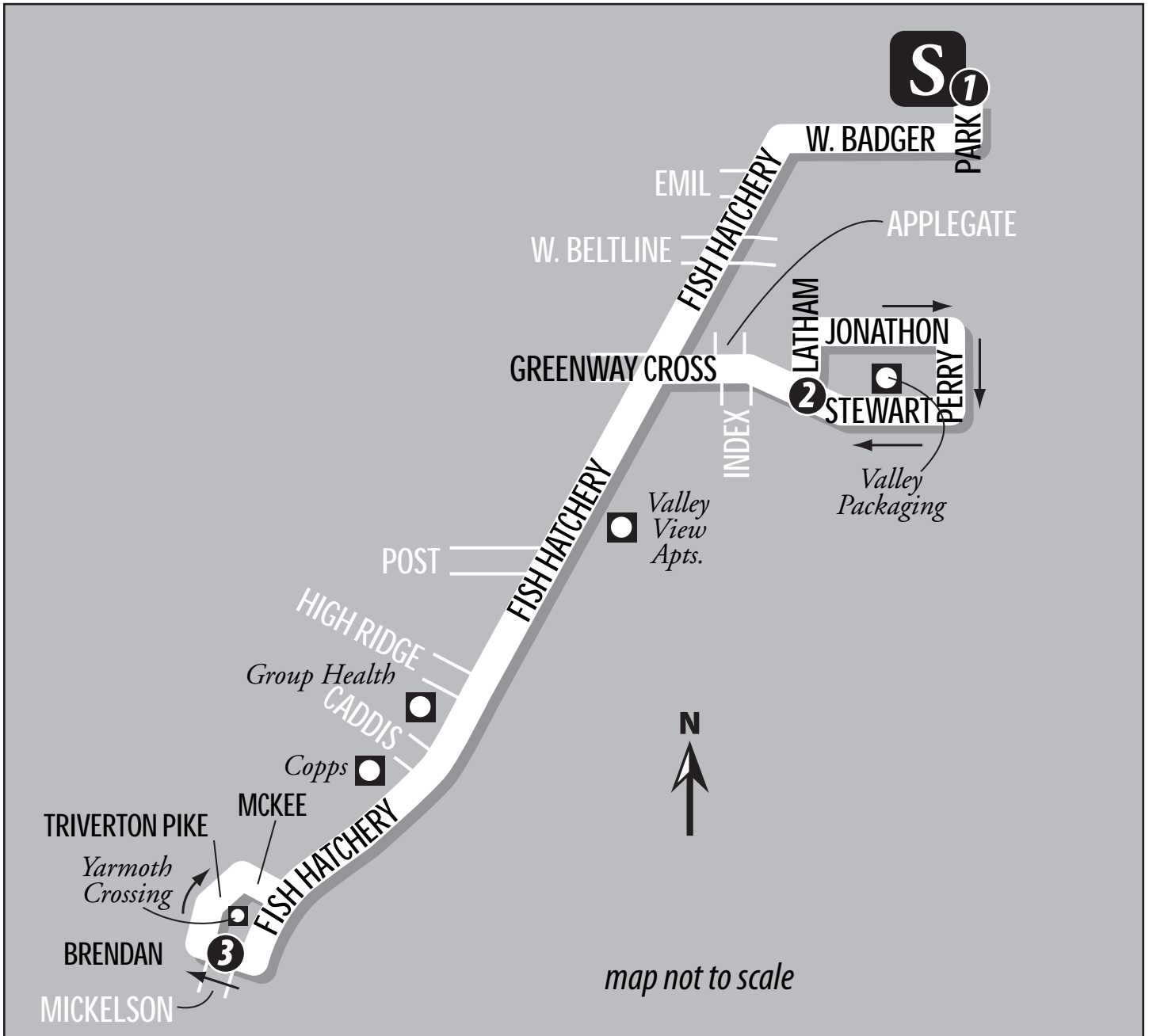
All others via Park St.

Light Type=AM Bold Type=PM G=garage

WEEKDAY

Effective August 28, 2005

Route 48



Effective August 28, 2005

Route 48

48 Weekday AM's

Comes From Route	S			S			Becomes Route
	South Transfer Point	Latham Dr. and Stewart St.	Brendan Ave. and Mickleson Pky.	South Transfer Point			
	1	2	3	1			
G	6:30	6:35	6:45	6:55			48
48	7:00	7:05	7:15	7:25			48
48	7:30	7:35	7:45	7:55			48
48	8:00	8:09	-:-	-:-			G

48 Weekday PM's

Comes From Route	S			S			Becomes Route
	South Transfer Point	Brendan Ave. and Mickleson Pky.	Latham Dr. and Stewart St.	South Transfer Point			
	1	3	2	1			
G	-:-	-:-	3:14	3:25			47
G	-:-	-:-	4:14	4:25			48
48	4:30	4:39	4:44	4:55			48
48	5:00	5:09	5:14	5:25			48
48	5:30	5:39	5:44	5:55			G

WEEKDAY

Effective August 28, 2005

Route 50



Comes From Route	West Transfer Point	Struck St. and Watts Rd.	Raymond Rd. and Whitney Way	Struck St. and Watts Rd.	West Transfer Point	Becomes Route
	1	2	3	2	1	

50 Weekday – Schroeder- Raymond Loop

2	6:00	6:07	6:16	-:-	6:25	50
50	6:30	6:37	6:46	-:-	6:55	2
28	7:00	7:07	7:16	-:-	7:25	2
2	7:30	7:37	7:46	-:-	7:55	3
28	8:00R	-:-	8:07	8:16	8:25	50
50	8:30	8:37	8:46	-:-	8:55	2
2	9:00R	-:-	9:07	9:16	9:25	2
2	10:00	10:07	10:16	-:-	10:25	2
2	11:00R	-:-	11:07	11:16	11:25	2
2	12:00	12:07	12:16	-:-	12:25	2
2	1:00R	-:-	1:07	1:16	1:25	2
2	2:00	2:07	2:16	-:-	2:25	2
2	3:00R	-:-	3:07	3:16	3:25	2
2	3:30	3:37	3:46	-:-	3:55	2
2	4:00R	-:-	4:07	4:16	4:25	2
2	4:30	4:37	4:46	-:-	4:55	2
2	5:00R	-:-	5:07	5:16	5:25	2
2	5:30	5:37	5:46	-:-	5:55	2
2	6:00R	-:-	6:07	6:16	6:25	2
2	6:30	6:37	6:46	-:-	6:55	2
2	7:00R	-:-	7:07	7:16	7:25	2
2	8:00	8:07	8:16	-:-	8:25	2
2	9:00R	-:-	9:07	9:16	9:25	2
2	10:00	10:07	10:16	-:-	10:25	2
2	11:00R	-:-	11:07	11:16	11:25	2
2	11:55	12:01	12:08	-:-	-:-	G

50 Saturday – Schroeder- Raymond Loop

G	6:30R	-:-	6:37	6:46	6:55	3
G	7:00	7:07	7:16	-:-	7:25	2
2	8:00R	-:-	8:07	8:16	8:25	2
2	9:00	9:07	9:15	-:-	9:25	2
2	10:00R	-:-	10:07	10:16	10:25	2
2	11:00	11:07	11:15	-:-	11:25	2
2	12:00R	-:-	12:07	12:16	12:25	2
2	1:00	1:07	1:15	-:-	1:25	2
2	2:00R	-:-	2:07	2:16	2:25	2
2	3:00	3:07	3:15	-:-	3:25	2
2	4:00R	-:-	4:07	4:16	4:25	2
2	5:00	5:07	5:15	-:-	5:25	2
2	6:00R	-:-	6:07	6:16	6:25	2
2	7:00	7:07	7:15	-:-	7:25	2
2	8:00R	-:-	8:07	8:16	8:25	2
2	9:00	9:07	9:15	-:-	9:25	2
2	10:00R	-:-	10:07	10:16	10:25	2
3	10:30	10:37	10:46	-:-	10:55	G

R Via Raymond Rd. to Schroeder Rd. All others via Schroeder Rd. to Raymond Rd.

SEE MAP ON PAGE 122

Light Type=AM Bold Type=PM G=garage

WEEKDAY SATURDAY

Effective August 28, 2005

Route 50



Comes From Route	West Transfer Point	Struck St. and Watts Rd.	Raymond Rd. and Whitney Way	Struck St. and Watts Rd.	West Transfer Point	Becomes Route
	1	2	3	2	1	

50 Sunday – Schroeder- Raymond Loop

G	7:00	7:07	7:16	-:-	7:25	2
2	8:00R	-:-	8:07	8:16	8:25	2
2	9:00	9:07	9:15	-:-	9:25	2
2	10:00R	-:-	10:07	10:16	10:25	2
2	11:00	11:07	11:15	-:-	11:25	2
2	12:00R	-:-	12:07	12:16	12:25	2
2	1:00	1:07	1:15	-:-	1:25	2
2	2:00R	-:-	2:07	2:16	2:25	2
2	3:00	3:07	3:15	-:-	3:25	2
2	4:00R	-:-	4:07	4:16	4:25	2
2	5:00	5:07	5:15	-:-	5:25	2
2	6:00R	-:-	6:07	6:16	6:25	2
2	7:00	7:07	7:15	-:-	7:25	2
2	8:00R	-:-	8:07	8:16	8:25	2
2	9:00	9:07	9:15	-:-	9:25	2
2	10:00R	-:-	10:07	10:16	10:25	G

50 Holiday – Schroeder- Raymond Loop

G	7:00	7:07	7:16	-:-	7:25	2
2	8:00R	-:-	8:07	8:16	8:25	2
2	9:00	9:07	9:15	-:-	9:25	2
2	10:00R	-:-	10:07	10:16	10:25	2
2	11:00	11:07	11:15	-:-	11:25	2
2	12:00R	-:-	12:07	12:16	12:25	2
2	1:00	1:07	1:15	-:-	1:25	2
2	2:00R	-:-	2:07	2:16	2:25	2
2	3:00	3:07	3:15	-:-	3:25	2
2	4:00R	-:-	4:07	4:16	4:25	2
2	5:00	5:07	5:15	-:-	5:25	2
2	6:00R	-:-	6:07	6:16	6:25	2
2	7:00	7:07	7:15	-:-	7:25	G

R Via Raymond Rd. to Schroeder Rd. All others via Schroeder Rd. to Raymond Rd.

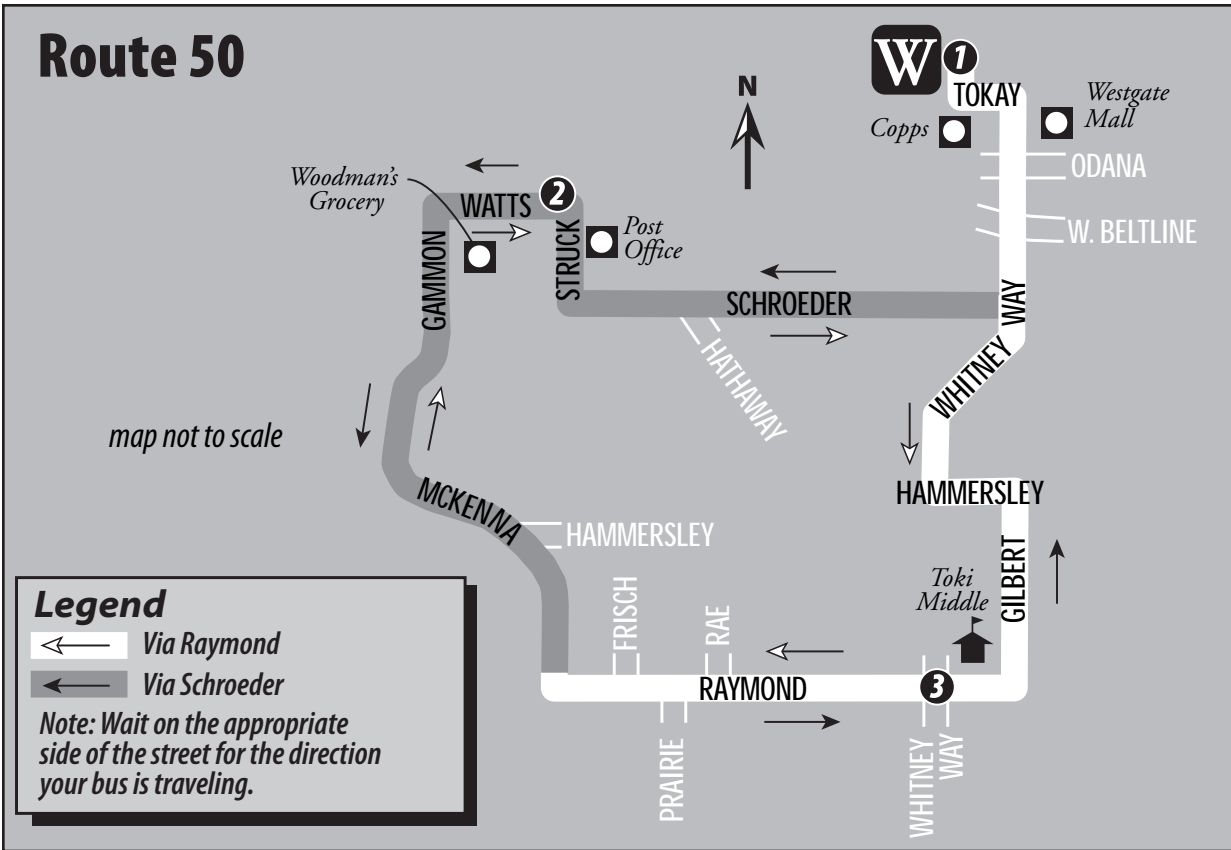
HOLIDAY

SUNDAY

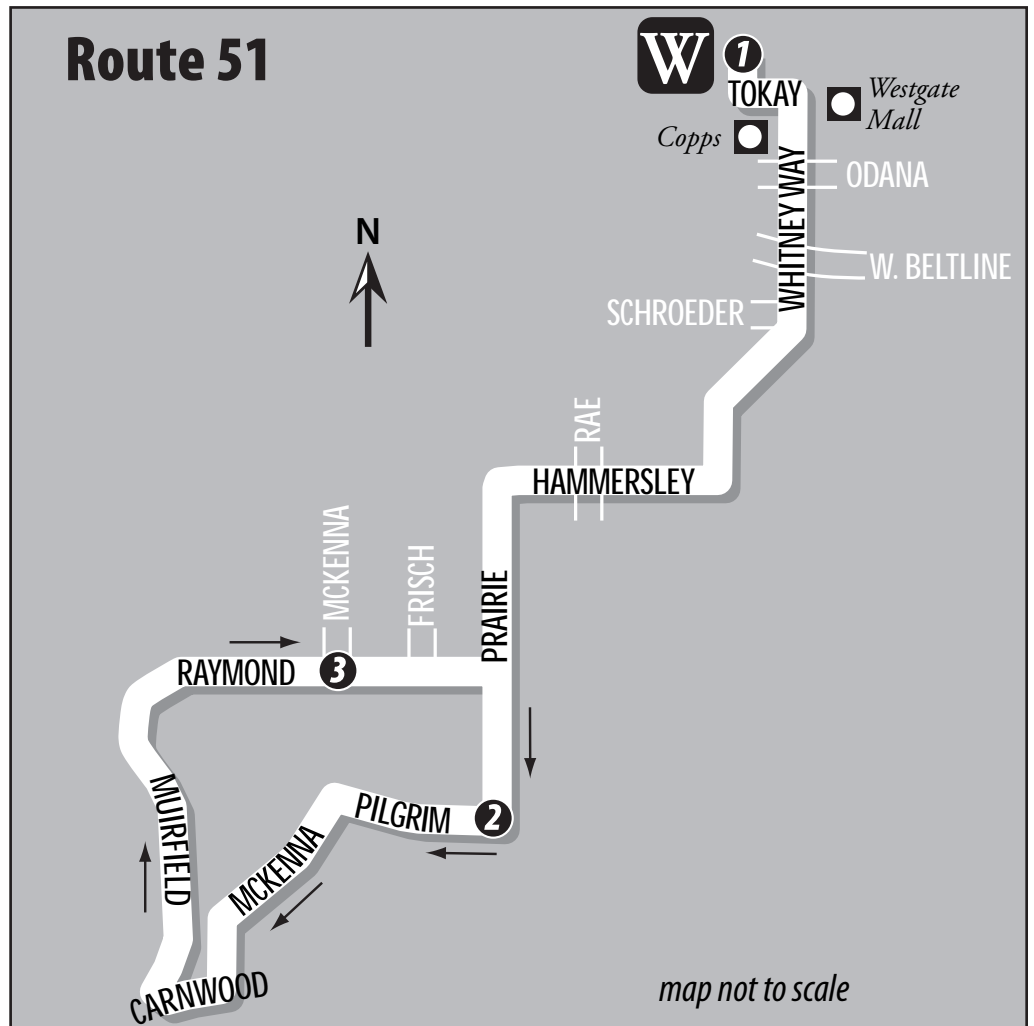
Effective August 28, 2005

SEE MAP ON PAGE 122

Route 50



Route 51



Route 51



Comes From Route	West Transfer Point	Prairie Rd. and Pilgrim Rd.	Raymond Rd. and McKenna Blvd.	West Transfer Point	Becomes Route
	1	2	3	1	

51 Weekday – Prairie - Muir Field Loop

2	9:30	9:38	9:46	9:55	2
2	10:30	10:38	10:46	10:55	2
2	11:30	11:38	11:46	11:55	2
2	12:30	12:38	12:46	12:55	2
2	1:30	1:38	1:46	1:55	2
2	2:30	2:38	2:46	2:55	2
60	3:00	3:08	3:16	3:25	28
57	6:30	6:38	6:46	6:55	G
2	7:30	7:38	7:46	7:55	2
2	8:30	8:38	8:46	8:55	2
2	9:30	9:38	9:46	9:55	2
2	10:30	10:38	10:46	10:55	2
2	11:30	11:37	11:44	11:52	G

Refer to Routes 56, 57 & 58 for peak hour service in this area.

51 Saturday – Prairie - Muir Field Loop

3	7:30	7:38	7:46	7:55	3
3	8:30	8:38	8:46	8:55	3
3	9:30	9:38	9:46	9:55	3
3	10:30	10:38	10:46	10:55	3
3	11:30	11:38	11:46	11:55	3
3	12:30	12:38	12:46	12:55	3
3	1:30	1:38	1:46	1:55	3
3	2:30	2:38	2:46	2:55	3
3	3:30	3:38	3:46	3:55	3
3	4:30	4:38	4:46	4:55	3
3	5:30	5:38	5:46	5:55	3
3	6:30	6:38	6:46	6:55	3
3	7:30	7:38	7:46	7:55	3
3	8:30	8:38	8:46	8:55	3
3	9:30	9:38	9:46	9:55	3

51 Sunday – Prairie - Muir Field Loop

G	7:30	7:38	7:46	7:55	3
3	8:30	8:38	8:46	8:55	3
3	9:30	9:38	9:46	9:55	3
3	10:30	10:38	10:46	10:55	3
3	11:30	11:38	11:46	11:55	3
3	12:30	12:38	12:46	12:55	3
3	1:30	1:38	1:46	1:55	3
3	2:30	2:38	2:46	2:55	3
3	3:30	3:38	3:46	3:55	3
3	4:30	4:38	4:46	4:55	3
3	5:30	5:38	5:46	5:55	3
3	6:30	6:38	6:46	6:55	3
3	7:30	7:38	7:46	7:55	3
3	8:30	8:38	8:46	8:55	3
3	9:30	9:38	9:46	9:55	3

51 Holiday – Prairie - Muir Field Loop

G	7:30	7:38	7:46	7:55	3
3	8:30	8:38	8:46	8:55	3
3	9:30	9:38	9:46	9:55	3
3	10:30	10:38	10:46	10:55	3
3	11:30	11:38	11:46	11:55	3
3	12:30	12:38	12:46	12:55	3
3	1:30	1:38	1:46	1:55	3
3	2:30	2:38	2:46	2:55	3
3	3:30	3:38	3:46	3:55	3
3	4:30	4:38	4:46	4:55	3
3	5:30	5:38	5:46	5:55	3
3	6:30	6:38	6:46	6:55	3

HOLIDAY

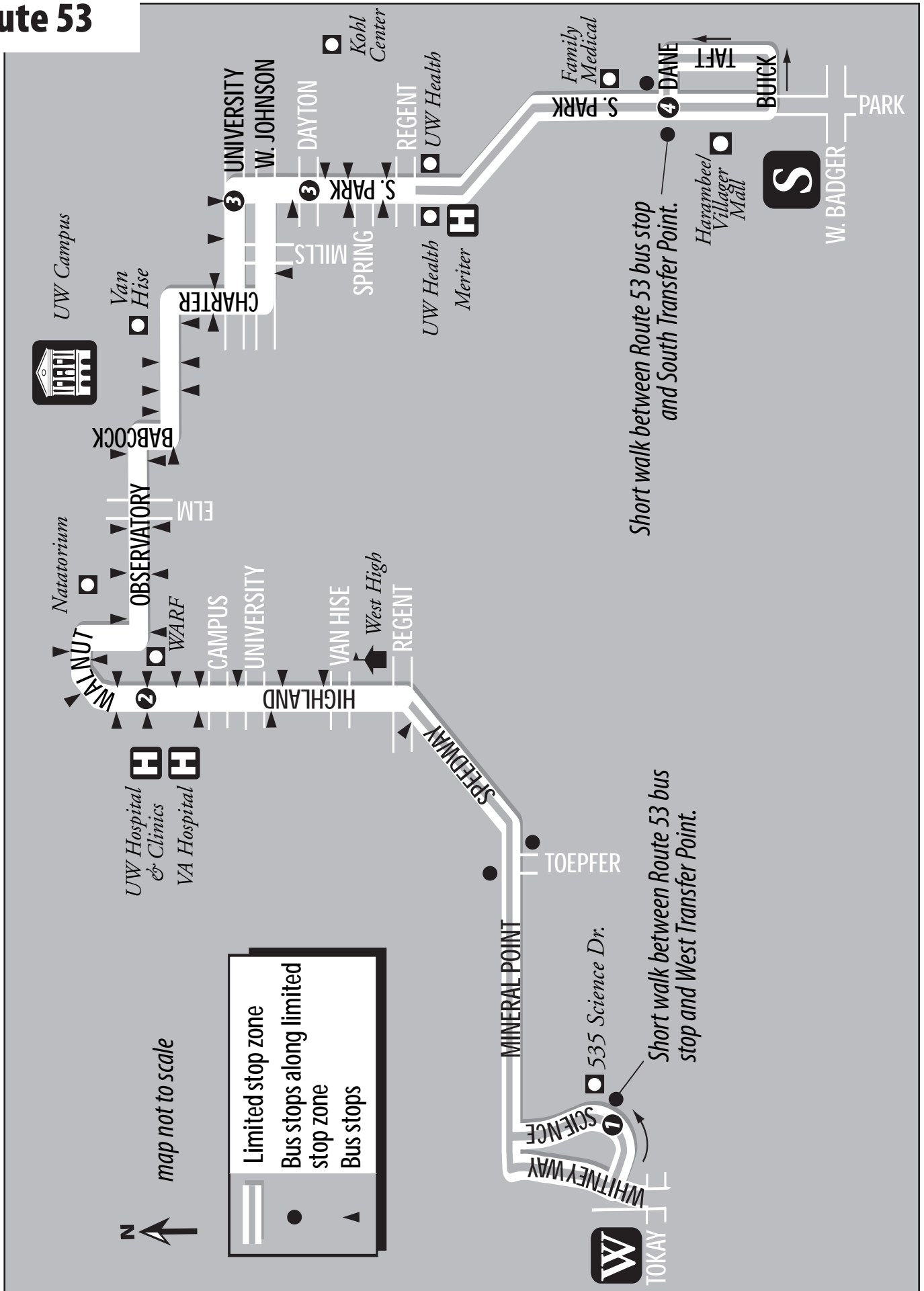
SUNDAY

SATURDAY

WEEKDAY

Effective August 28, 2005

Route 53



Route 53

53 Weekday – Science Drive to University Hospital – Villager Mall



Comes From Route	Bus Shelter at 535 Science Dr.	Highland Ave. and University Hospital	Park St. at Dayton St.	Park St. and Villager Mall	Becomes Route
	1	2	3	4	
G	6:02	6:10	6:19	6:27	53
53	6:32	6:40	6:49	6:57	53
53	7:02	7:10	7:19	7:27	53
53	7:32	7:40	7:49	7:57	53
53	8:02	8:10	8:19	8:27	53
53	8:32	8:40	8:49	-:-	G
G	-:-	3:10	3:20	3:29	53
53	3:32	3:40	3:50	3:59	53
53	4:02	4:10	4:20	4:29	53
53	4:32	4:40	4:50	4:59	53
53	5:02	5:10	5:20	5:29	53
53	5:32	5:40	5:50	5:59	G

53 Weekday – Villager Mall to University Hospital – Science Drive

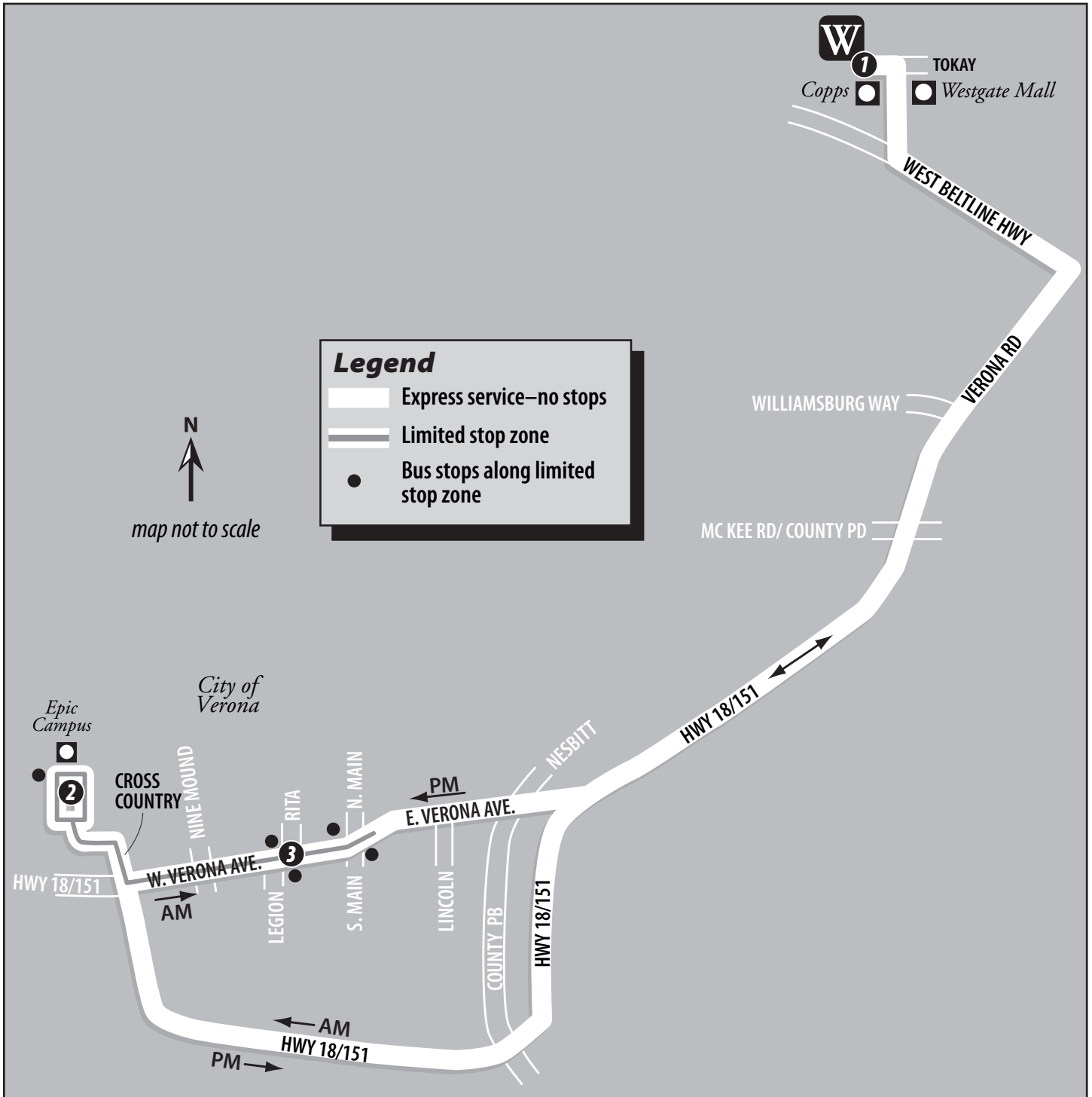


Comes From Route	Park St. and Villager Mall	University Ave. at Park St.	Highland Ave. and University Hospital	Bus Shelter at 535 Science Dr.	Becomes Route
	4	3	2	1	
G	6:01	6:09	6:18	6:28	53
53	6:31	6:39	6:48	6:58	53
53	7:01	7:09	7:18	7:28	53
53	7:31	7:39	7:48	7:58	53
53	8:01	8:09	8:18	8:28	53
53	8:31	8:39	8:48	-:-	G
G	-:-	3:10	3:19	3:29	53
53	3:31	3:40	3:49	3:59	53
53	4:01	4:10	4:19	4:29	53
53	4:31	4:40	4:49	4:59	53
53	5:01	5:10	5:19	5:29	53
53	5:31	5:40	5:49	5:59	G

WEEKDAY



Effective August 28, 2005

Route 55





Route 55

55 Weekday AM's – Verona Express Loop

					
Comes From Route	West Transfer Point	Epic Campus	W. Verona Ave. and Legion St.	West Transfer Point	Becomes Route
	1	2	3	1	
G	6:30	6:50	7:00	7:25	55
55	7:30	7:50	8:00	8:25	55
55	8:30	8:50	9:00	9:25	G

55 Weekday PM's – Verona Express Loop

					
Comes From Route	West Transfer Point	W. Verona Ave. and Rita Ave.	Epic Campus	West Transfer Point	Becomes Route
	1	3	2	1	
G	4:30	4:55	5:05	5:25	55
55	5:30	5:55	6:05	6:25	55
55	6:30	6:55	7:05	7:22	G

**NEW Route 55
begins service
September 19th!**

Route 56

56 Weekday AM—McKee Rd. to West Transfer Point – North Transfer Point

Comes From Route												Becomes Route
	Muir Field Rd. and McKee Rd.	East Pass and Maple Grove Dr.	Maple Valley Dr. and McKee Rd.	Raymond Rd. and Whitney Way	West Transfer Point	Hill Farms State Transportation Building	University Ave. and Highland Ave.	Campus Dr. and Randall St.	W. Main St. and S. Carroll St.	E. Washington Ave. and Ingersoll St.	North Transfer Point	
	1	2	3	4	5	6	7	8	9	11	12	
G	--	--	5:51	6:00	6:11	6:18U	6:24	6:29	6:37	6:43	6:54	22
G	--	6:18	6:21	6:30	6:41	6:48L	--	6:55	7:04	7:10	7:21	22
G	--	6:48	6:51	7:00	7:11	7:18L	--	7:25	7:34	7:40	7:51	22
57	7:12	7:16	7:20	7:30	7:41	7:48L	--	7:56	8:05	8:11	8:22	22
57	7:42	7:46	7:50	8:00	8:11	8:18U	8:25	8:30	8:39	8:45	8:56	22
57	8:13	8:17	8:21	8:31	8:42	8:49U	8:56	9:01	9:10	9:16	--	G
57	8:46	8:50	8:54	9:04	9:15	9:22U	9:29	9:34	9:43	9:49	--	G

L Limited stop service between the West Transfer Point and Campus Drive.

U Via "Old" University Ave.

56 Weekday PM—McKee Rd. to West Transfer Point

Comes From Route						Becomes Route
	Muir Field Rd. and McKee Rd.	East Pass and Maple Grove Dr.	Maple Valley Dr. and McKee Rd.	Raymond Rd. and Whitney Way	West Transfer Point	
	1	2	3	4	5	
57	4:04	4:08	4:15	4:24	4:35	28
57	4:34	4:38	4:45	4:54	5:05	28
57	5:04	5:08	5:15	5:24	5:35	28

56 Weekday AM—West Transfer Point to McKee Rd.

Comes From Route						Becomes Route
	West Transfer Point	Raymond Rd. and Whitney Way	Maple Valley Dr. and McKee Rd.	East Pass and Maple Grove Dr.	Muir Field Rd. and McKee Rd.	
	5	4	3	2	1	
28	6:44	6:52	7:01	7:05	7:08	57
28	7:14	7:22	7:31	7:35	7:38	57
28	7:44	7:52	8:01	8:05	8:08	57
28	8:13	8:21	8:30	8:34	8:37	57

WEEKDAY

56 Weekday PM—North Transfer Point to West Transfer Point – McKee Rd.

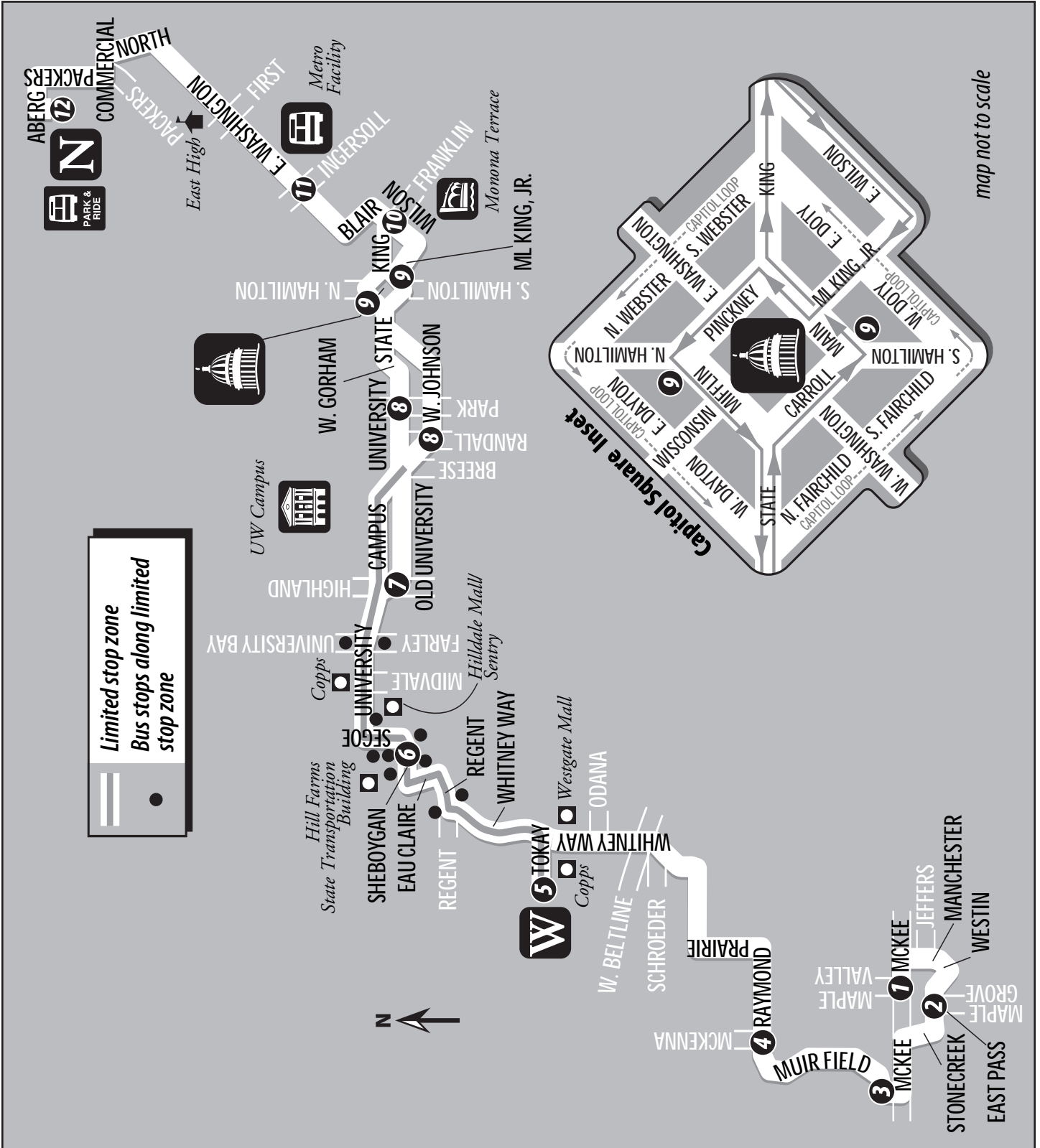
Comes From Route													Becomes Route
	North Transfer Point	E. Washington Ave. and Ingersoll St.	Wilson St. and Franklin St.	Mifflin St. and Pinckney St.	University Ave. and Park St.	University Ave. and Highland Ave.	Hill Farms State Transportation Building	West Transfer Point	Raymond Rd. and Whitney Way	Maple Valley Dr. and McKee Rd.	East Pass and Maple Grove Dr.	Muir Field Rd. and McKee Rd.	
	12	11	10	9	8	7	6	5	4	3	2	1	
32	--	2:54	2:58	3:03	3:10U	3:17	3:25	3:32	3:42	3:50	3:53	3:56	57
G	--	3:24	3:28	3:33	3:40U	3:47	3:55	4:02	4:12	4:20	4:23	4:26	57
G	--	3:58	4:02	4:07	4:14L	--	4:25	4:32	4:42	4:50	4:53	4:56	57
22	4:17	4:28	4:32	4:37	4:44L	--	4:55	5:02	5:12	5:20	5:23	5:26	G
22	4:47	4:58	5:02	5:07	5:14L	--	5:25	5:32	5:42	5:50	5:53	5:56	G
22	5:17	5:28	5:32	5:37	5:44U	5:51	5:59	6:06	6:16	6:24	6:27	6:30	G

L Limited stop service between Campus Drive and West Transfer Point

U Via "Old" University Ave.

Light Type=AM Bold Type=PM G=garage

Route 57



Route 57

57 Weekday AM—McKee Rd. to West Transfer Point – North Transfer Point

Comes From Route												Becomes Route		
	1	2	3	4	5	6	7	8	10	11	12			
G	-:-	-:-	5:43	5:49	5:58 > Bus continues as Route 2									
28	-:-	-:-	6:13	6:19	6:28 > Bus continues as Route 2									
G	6:31	6:35	6:38	6:46	6:56L	7:03	-:-	7:10	7:19	7:25	7:36	22		
56	7:01	7:05	7:08	7:16	7:26L	7:33	-:-	7:41	7:50	7:56	8:07	22		
56	7:31	7:35	7:38	7:46	7:56U	8:03	8:10	8:15	8:24	8:30	-:-	31		
56	8:01	8:05	8:08	8:16	8:26U	8:33	8:40	8:45	8:54	9:00	-:-	G		
56	8:30	8:34	8:37	8:45	8:55U	9:02	9:09	9:14	9:23	9:29	-:-	G		

U Via "Old" University Ave.

L Limited Stop service between the West Transfer Point and Campus Drive.

57 Weekday PM—McKee Rd. to West Transfer Point

Comes From Route						Becomes Route
	1	2	3	4	5	
56	3:50	3:53	4:00	4:05	4:17	28
56	4:20	4:23	4:30	4:35	4:47	28
56	4:50	4:53	5:00	5:05	5:17	28

57 Weekday AM—West Transfer Point to McKee Rd.

Comes From Route						Becomes Route
	5	4	3	2	1	
2	7:01	7:08	7:12	7:16	7:20	56
28	7:31	7:38	7:42	7:46	7:50	56
2	8:02	8:09	8:13	8:17	8:21	56
28	8:35	8:42	8:46	8:50	8:54	56

57 Weekday PM—North Transfer Point to West Transfer Point – McKee Rd.

Comes From Route													Becomes Route
	12	11	10	9	8	7	6	5	4	3	2	1	
G	-:-	3:09	3:13	3:18	3:25U	3:32	3:40	3:47	3:56	4:01	4:04	4:08	56
28	3:32	3:43	3:47	3:52	3:59L	-:-	4:10	4:17	4:26	4:31	4:34	4:38	56
22	4:02	4:13	4:17	4:22	4:29L	-:-	4:40	4:47	4:56	5:01	5:04	5:08	56
22	4:32	4:43	4:47	4:52	4:59L	-:-	5:10	5:17	5:26	5:31	5:34	5:38	G
22	5:02	5:13	5:17	5:22	5:29L	-:-	5:40	5:47	5:56	6:01	6:04	6:08	51

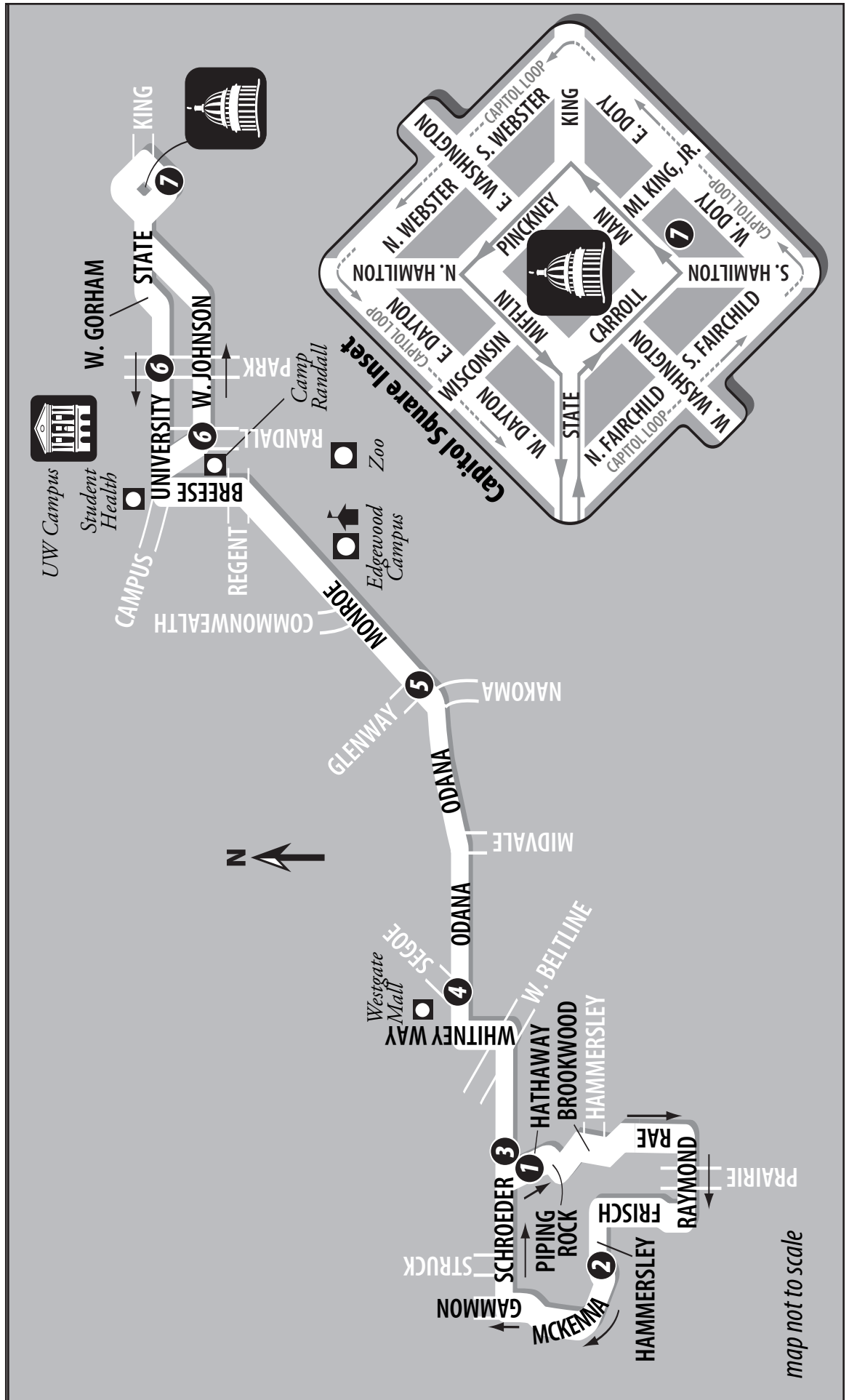
U Via "Old" University Ave.

L Limited Stop service between Campus Drive and the West Transfer Point.

Light Type=AM Bold Type=PM G=garage

WEEKDAY

Route 58



Route 58

58 Weekday–Greentree – Schroeder Rd. to Capitol Square



Comes From Route	Schroeder Rd. and Hathaway Dr.	Hammersley Rd. and McKenna Blvd.	Schroeder Rd. and Hathaway Dr.	Odana Rd. and Segoe Rd.	Monroe St. and Glenway St.	Campus Dr. and Randall Ave.	W. Main St. and S. Carroll St.	Becomes Route
	1	2	3	4	5	6	7	
G	5:46	5:53	5:57	6:02	6:07	<i>Bus continues as Route 3</i>		3
G	6:20	6:27	6:32	6:36	6:41	6:50	6:57	19
58	6:50	6:57	7:02	7:06	7:11	7:20	7:27	19
58	7:16	7:24	7:29	7:34	7:41	7:50	7:58	19
58	7:50	7:57	8:02	8:06	8:11	8:20	8:28	G
58	8:20	8:27	8:32	8:36	8:41	8:50	8:58	1
58	3:26	3:34	3:55	3:59	4:04	4:13	4:22	58
58	3:57	4:05	4:23	4:27	4:32	4:41	4:50	58
58	4:27	4:35	4:58	5:02	5:07	5:16	5:25	8
58	4:57	5:05	5:15	5:19	5:24	5:33	5:42	19

58 Weekday–Capitol Square to Greentree – Schroeder Rd.

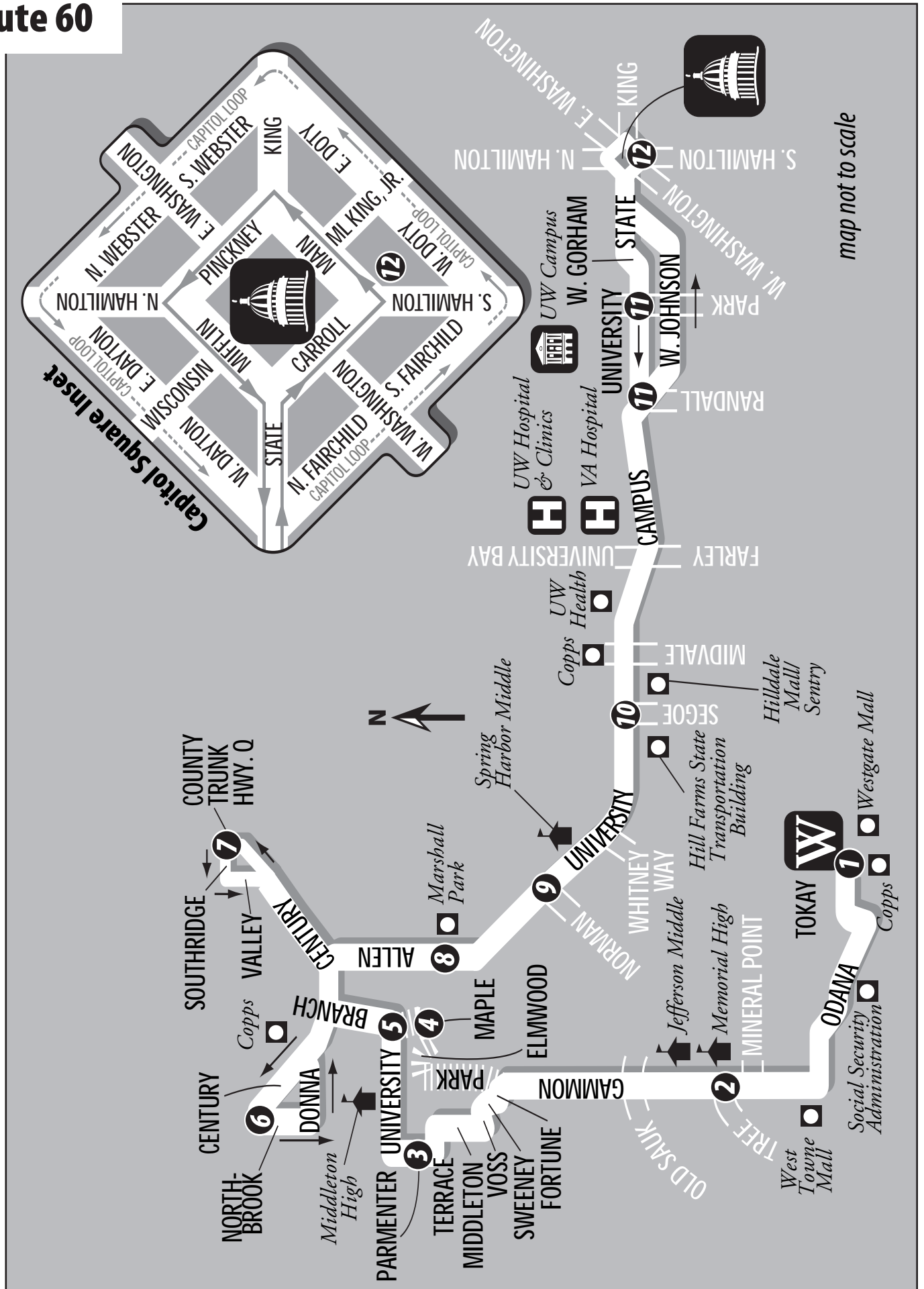


Comes From Route	W. Main St. and S. Carroll St.	University Ave. and Park St.	Monroe St. and Glenway St.	Odana Rd. and Segoe Rd.	Schroeder Rd. and Hathaway Dr.	Hammersley Rd. and McKenna Blvd.	Schroeder Rd. and Hathaway Dr.	Becomes Route
	7	6	5	4	1	2	3	
19	6:18	6:25	6:34	6:38	6:42	6:57	7:02	58
19	6:50	6:57	7:06	7:10	7:14	7:24	7:29	58
8	7:20	7:27	7:36	7:40	7:44	7:57	8:02	58
61	7:44	7:51	8:00	8:04	8:08	8:27	8:32	58
8	2:55	3:05	3:17	3:22	3:26	3:34	3:39	58
G	3:25	3:35	3:48	3:53	3:57	4:05	4:10	58
8	3:55	4:05	4:18	4:23	4:27	4:35	4:40	58
58	4:25	4:35	4:48	4:53	4:57	5:05	5:10	58
58	4:55	5:05	5:18	5:23	5:27	5:35	5:40	G
8	5:27	5:36	5:48	5:53	5:57	6:05	6:10	G

WEEKDAY

Light Type=AM Bold Type=PM G=garage

Route 60



Route 60

60 Weekday – West Transfer Point – Middleton to Capitol Square



Comes From Route	West Transfer Point	Gammon Rd. and Tree La.	Parmenter St. and Terrace Ave.	Maple St. and University Ave.	University Ave. and Branch St.	Northbrook Dr. and Century Ave.	South Ridge Way and Highway Q	Allen Blvd. and Marshall Park	University Ave. and Norman Way	Campus Dr. and Randall Ave.	W. Main St. and S. Carroll St.	Becomes Route
	1	2	3	4	5	6	7	8	9	11	12	
G	-:-	-:-	5:37	5:43	5:44	5:49	5:57	6:03	6:07	6:14	6:20	60
G	-:-	-:-	6:01	6:07	6:08	6:14	6:23	6:30	6:34	6:43	6:50	60
G	-:-	-:-	-:-	-:-	6:38	6:44	6:53	7:00	7:04	7:13	7:20	20
60	-:-	-:-	-:-	-:-	7:05	7:11	7:20	7:27	7:31	7:41	7:50	60
60	-:-	-:-	-:-	-:-	7:35	7:41	7:50	7:57	8:01	8:11	8:20	G
60	8:00	8:08	8:15	-:-	8:18	8:23	8:30	8:36	8:39	8:49	8:58	G
60	9:00	9:08	9:15	-:-	9:18	9:23	9:30	9:36	9:39	9:49	9:58	G
60	10:30	10:38	10:45	-:-	10:48	10:53	11:00	11:06	11:09	11:19	11:28	G
60	12:00	12:08	12:15	-:-	12:18	12:23	12:30	12:36	12:39	12:49	12:58	G
60	1:30	1:38	1:45	-:-	1:48	1:53	2:00	2:06	2:09	2:19	2:28	G
60	3:00	3:08	3:15	-:-	3:19	3:24	3:32	3:37	3:41	3:51	4:00	61
60	4:00	4:08	4:15	-:-	4:19	4:24	4:32	4:37	4:41	4:51	5:00	61
60	5:00	5:08	5:15	-:-	5:19	5:24	5:32	5:37	5:41	5:51	6:00	G
60	5:30	5:37	5:45	-:-	5:48	5:53	6:01	6:06	6:10	6:19	6:27	G
60	6:30	6:37	6:45	-:-	6:48	6:53	7:01	7:06	7:10	7:19	7:27	60
60	8:00	8:07	8:15	-:-	8:18	8:23	8:31	8:36	8:40	8:49	8:57	60
60	9:06	9:13	9:21	-:-	9:24	9:29	9:37	9:42	9:46	9:55	10:03	G

60 Weekday – Capitol Square to Middleton – West Transfer Point



Comes From Route	W. Main St. and S. Carroll St.	University Ave. and Park St.	University Ave. and Segoe Rd.	Allen Blvd. and Marshall Park	South Ridge Way and Highway Q	Northbrook Dr. and Century Ave.	University Ave. and Branch St.	Maple St. and University Ave.	Parmenter St. and Terrace Ave.	Gammon Rd. and Tree La.	West Transfer Point	Becomes Route
	12	11	10	8	7	6	5	4	3	2	1	
G	5:55	6:01	6:08	6:14	6:18	6:24	6:30	-:-	6:33	6:39	6:47	60
60	6:25	6:31	6:38	6:44	6:48	6:54	7:00	-:-	7:03	7:09	7:17	60
60	6:55	7:03	7:10	7:16	7:21	7:28	7:34	-:-	7:38	7:45	7:53	60
60	7:54	8:02	8:10	8:16	8:21	8:28	8:34	-:-	8:38	8:45	8:53	60
G	9:23	9:33	9:41	9:47	9:52	9:59	10:04	-:-	10:07	10:14	10:23	60
G	10:53	11:03	11:11	11:17	11:22	11:29	11:34	-:-	11:37	11:44	11:53	60
G	12:20	12:31	12:40	12:46	12:51	12:58	1:03	-:-	1:07	1:14	1:23	60
G	1:50	2:01	2:10	2:16	2:21	2:28	2:33	-:-	2:37	2:44	2:53	60
G	2:50	3:01	3:10	3:16	3:21	3:28	3:33	-:-	3:37	3:44	3:53	60
G	3:50	4:01	4:10	4:16	4:21	4:28	4:33	-:-	4:37	4:44	4:53	60
47	4:11	4:22	4:32	4:38	4:44	4:51	4:56	-:-	5:00	5:07	5:15	60
G	4:41	4:52	5:02	5:08	5:14	5:21	5:26	5:27	5:33	-:-	-:-	G
G	5:11	5:22	5:32	5:38	5:44	5:51	5:56	-:-	6:00	6:07	6:15	60
61	5:41	5:52	6:02	6:08	6:14	6:21	6:26	6:27	6:33	-:-	-:-	60
60	6:56	7:04	7:12	7:18	7:23	7:30	7:35	-:-	7:39	7:45	7:53	60
60	7:56	8:04	8:12	8:18	8:23	8:30	8:35	-:-	8:39	8:45	8:53	60
60	9:06	9:14	9:22	9:28	9:33	9:40	9:45	9:46	9:52	-:-	-:-	G

WEEKDAY

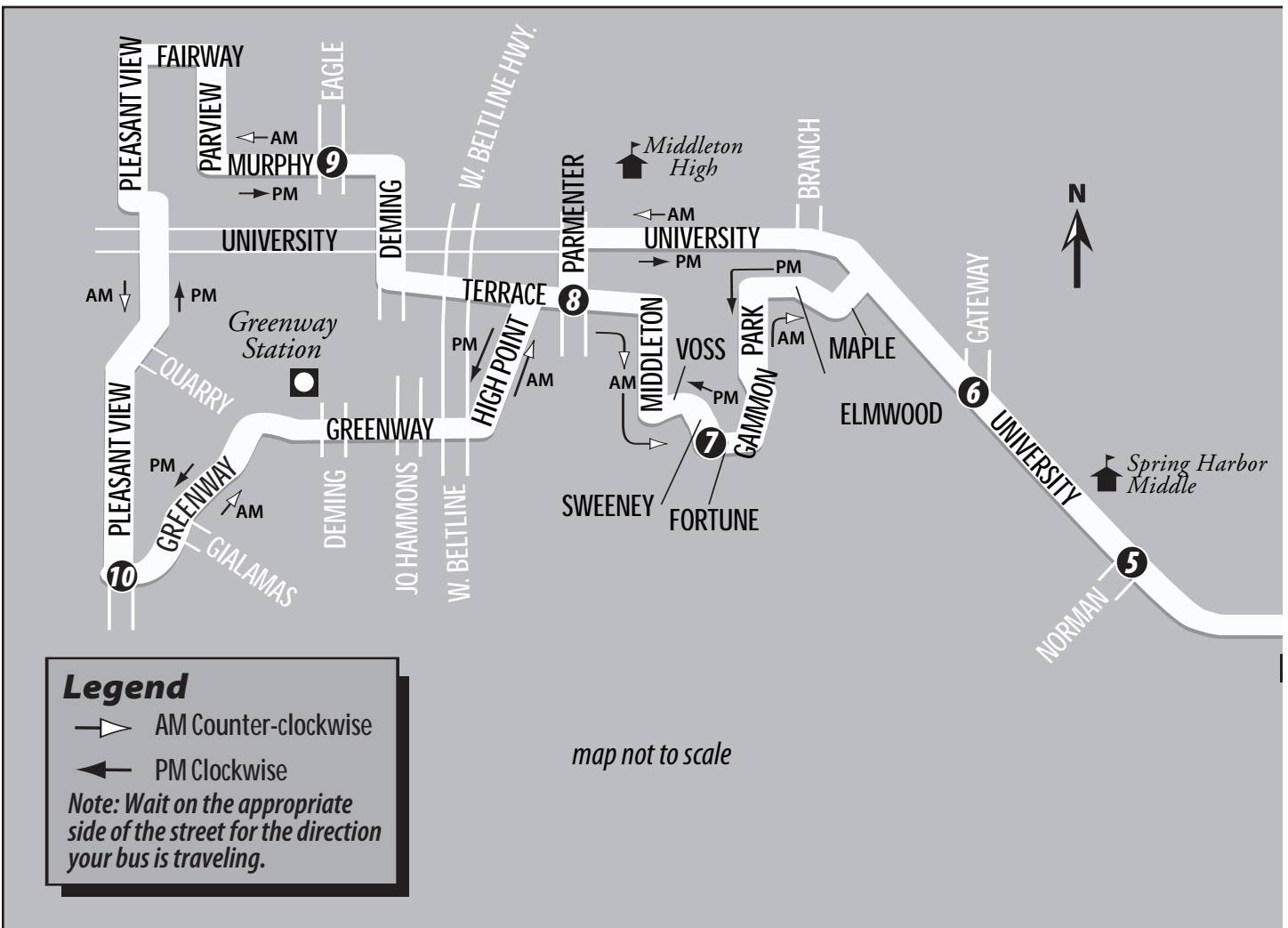
Route 61

61 Weekday AM's – Greenway Center/Middleton Business Park to Capitol Square

Comes From Route	Greenway Blvd. and Pleasant View Rd.	Murphy Dr. and Eagle Dr.	Parmenter St. and Terrace Ave.	Fortune Dr. and Sweeney Dr.	University Ave. and Gateway St.	University Ave. and Norman Way	Campus Dr. and Randall Ave.	Main St. and Carroll St.	Becomes Route
61	6:35	:-	6:41	6:45	6:50	6:54	7:03	7:12	61
61	7:05	:-	7:11	7:15	7:20	7:24	7:33	7:42	58
61	8:04	:-	8:10	8:14	8:19	8:23	8:32	8:42	G



61 Weekday PM's – Greenway Center/Middleton Business Park to Capitol Square

Comes From Route	Greenway Blvd. and Pleasant View Rd.	Murphy Dr. and Eagle Dr.	Parmenter St. and Terrace Ave.	Fortune Dr. and Sweeney Dr.	University Ave. and Gateway St.	University Ave. and Norman Way	Campus Dr. and Randall Ave.	Main St. and Carroll St.	Becomes Route
61	5:00	5:06	5:10	:-	5:14	5:17	5:26	5:35	60
61	5:30	5:36	5:40	:-	5:44	5:47	5:56	6:05	G
61	6:00	6:06	6:10	:-	6:14	6:17	6:26	6:35	G





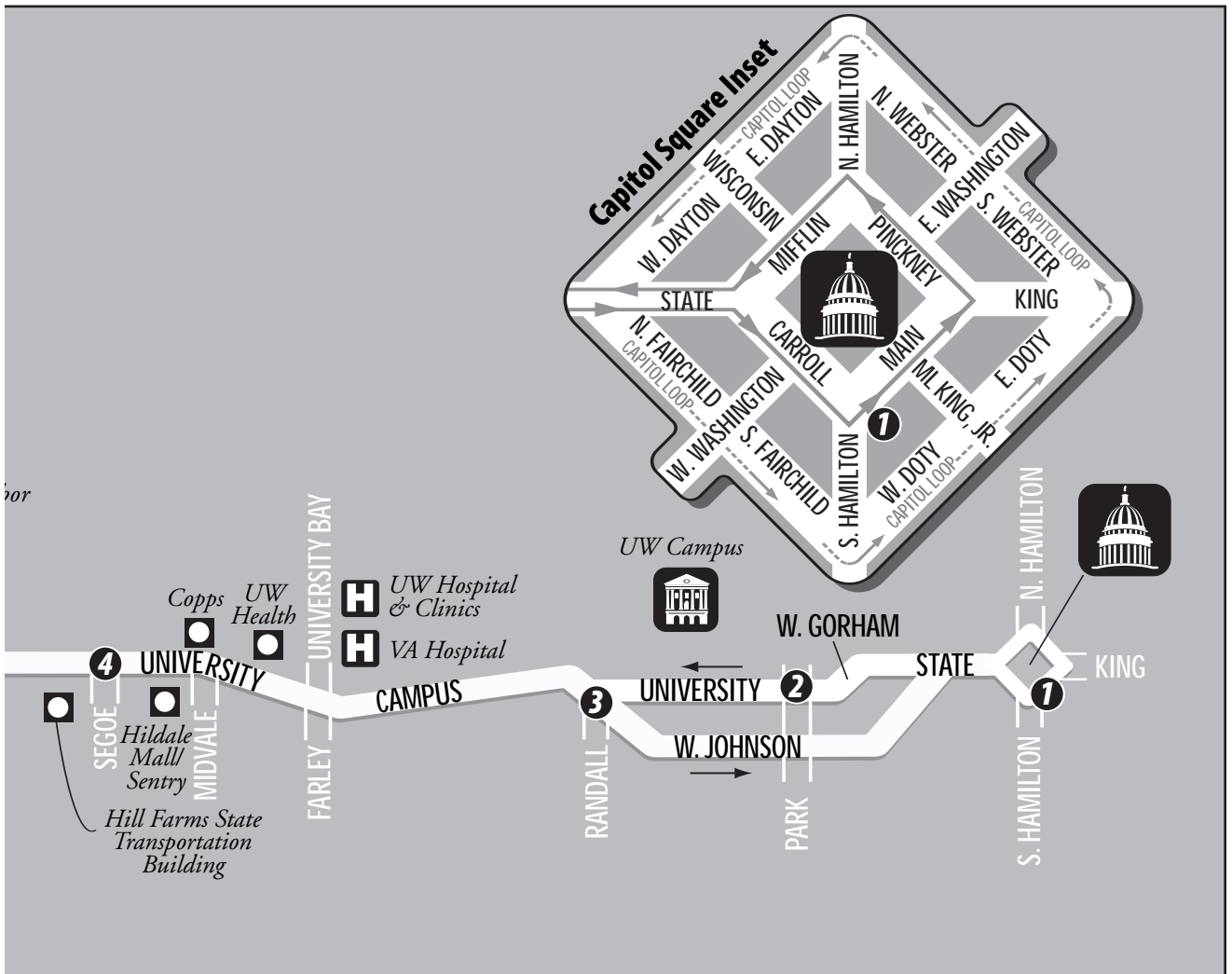
Route 61

61 Weekday AM's – Capitol Square to Middleton Business Park/Greenway Center

Comes From Route									Becomes Route
	Main St. and Carroll St.	University Ave. and Park St.	University Ave. and Segoe Rd.	University Ave. and Gateway St.	Fortune Dr. and Sweeney Dr.	Murphy Dr. and Eagle Dr.	Greenway Blvd. and Pleasant View Rd.		
	1	2	4	6	7	9	10		
G	6:00	6:06	6:13	6:17	-:-	6:24	6:31	61	
G	6:30	6:36	6:43	6:47	-:-	6:54	7:01	61	
61	7:20	7:28	7:36	7:41	-:-	7:50	7:57	61	

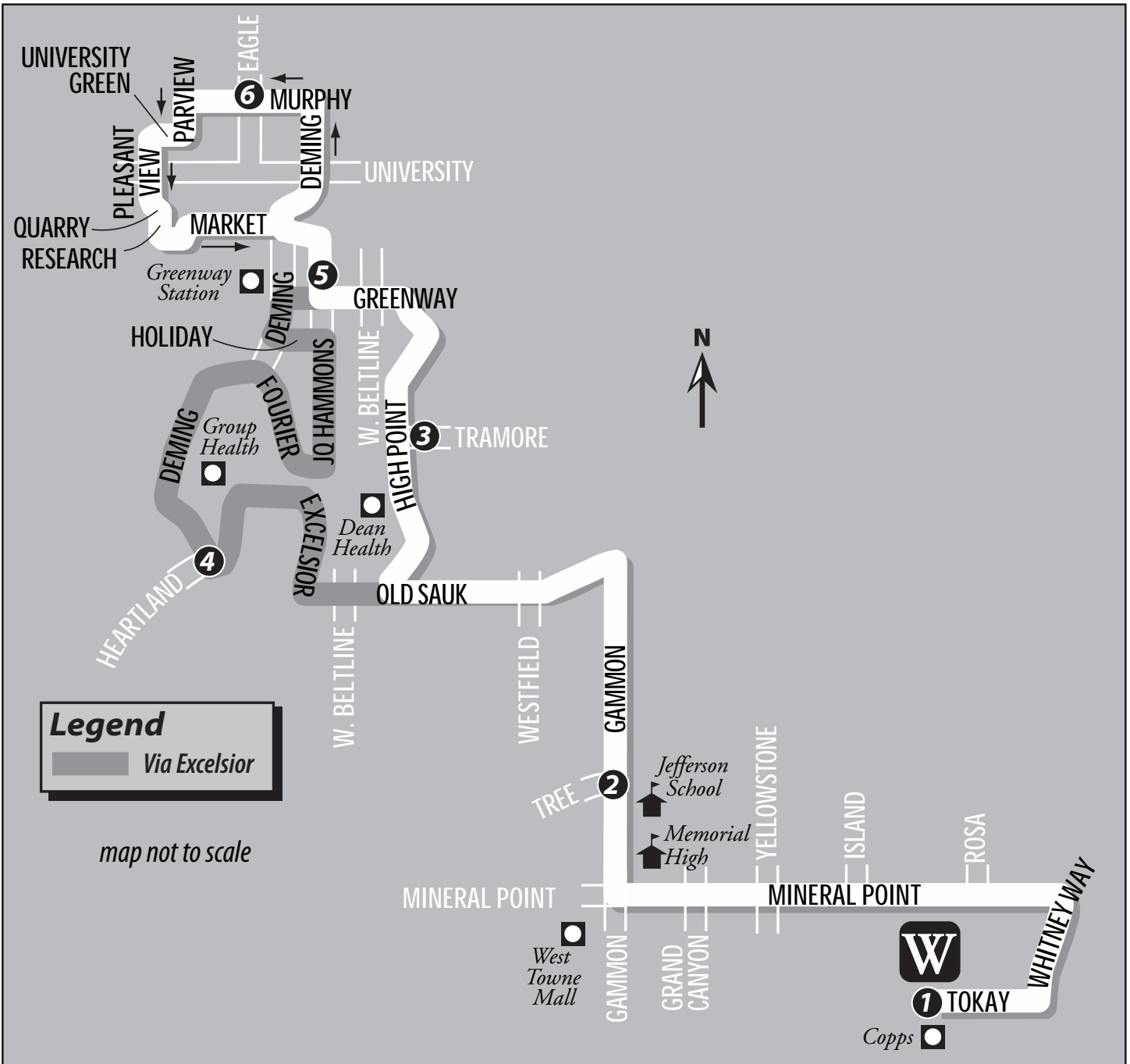
61 Weekday PM's – Capitol Square to Middleton Business Park/Greenway Center

Comes From Route								Becomes Route
	Main St. and Carroll St.	University Ave. and Park St.	University Ave. and Segoe Rd.	University Ave. and Gateway St.	Fortune Dr. and Sweeney Dr.	Murphy Dr. and Eagle Dr.	Greenway Blvd. and Pleasant View Rd.	
	1	2	4	6	7	9	10	
60	4:07	4:18	4:28	4:34	4:40	-:-	4:50	61
G	4:37	4:48	4:58	5:04	5:10	-:-	5:20	61
60	5:07	5:18	5:28	5:34	5:40	-:-	5:50	61



WEEKDAY

Route 62



Route 62

62 Weekday – West Transfer Point to Middleton Greenway Center – Business Park



Comes From Route	West Transfer Point	Gammon Rd. and Tree La.	High Point Rd. and Tramore Tr.	Excelsior Dr. and Deming Way	Greenway Blvd. and JQ Hammons Dr.	Murphy Dr. and Eagle Dr.	Becomes Route
	1	2	3	4	5	6	
18	7:00X	7:07	--	7:17	7:23	7:26	62
28	7:30X	7:37	--	7:47	7:53	7:56	62
62	8:00X	8:07	--	8:17	8:23	8:26	G
62	8:30X	8:37	--	8:47	8:53	8:56	8
G	3:00X	3:07	--	3:17	3:23	3:26	62
G	3:30H	3:37	3:43	--	3:47	3:50	62
62	4:00H	4:07	4:13	--	4:17	4:20	62
62	4:30H	4:37	4:43	--	4:47	4:50	62
62	5:00H	5:07	5:13	--	5:17	5:20	62
62	5:30H	5:37	5:43	--	5:47	5:50	G

62 Weekday – Middleton Business Park – Greenway Center to West Transfer Point

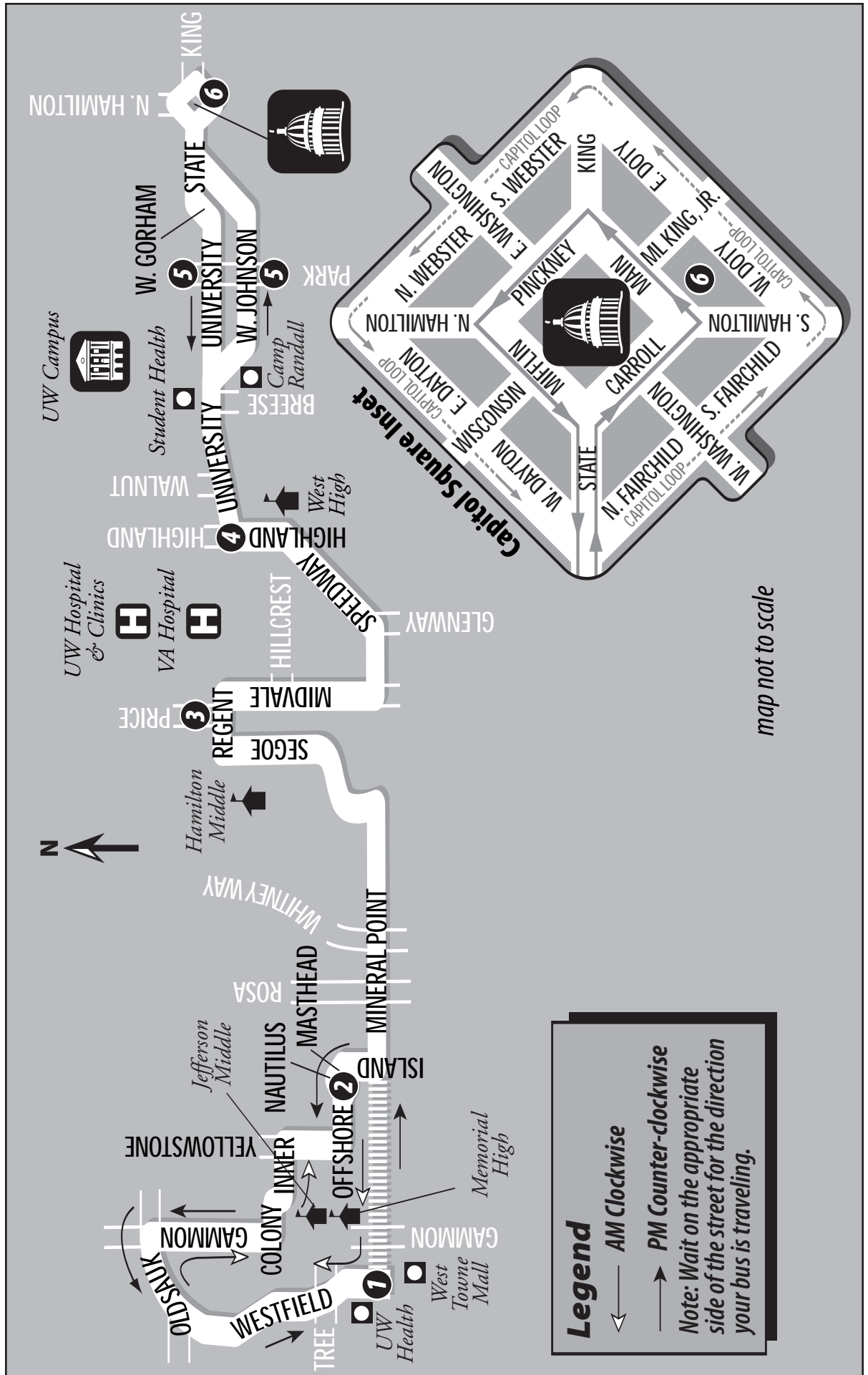


Comes From Route	Murphy Dr. and Eagle Dr.	Greenway Blvd. and JQ Hammons Dr.	Excelsior Dr. and Deming Way	High Point Rd. and Tramore Tr.	Gammon Rd. and Tree La.	West Transfer Point	Becomes Route
	6	5	4	3	2	1	
62	7:26H	7:35	--	7:38	7:44	7:51	62
62	7:56H	8:05	--	8:08	8:14	8:21	62
62	3:26H	3:35	--	3:38	3:44	3:51	62
62	3:52X	4:01	4:07	--	4:17	4:24	62
62	4:22X	4:31	4:37	--	4:47	4:54	62
62	4:52X	5:01	5:07	--	5:17	5:24	62
62	5:22X	5:31	5:37	--	5:47	5:54	G

WEEKDAY



X Via Excelsior Dr.
H Via High Point Rd.

Route 65





Route 65

65 Weekday – Walnut Grove to Capitol Square

Comes From Route							Becomes Route
	Westfield Rd. and Mineral Pt. Rd.	Island Dr. and Masthead Dr.	Regent St. and Price Pl.	University Ave. and Highland Ave.	Johnson St. and Park St.	W. Main St. and S. Carroll St.	
	1	2	3	4	5	6	
G	6:35	6:44	6:52	7:01	7:08	7:16	65
G	7:05	7:14	7:22	7:31	7:38	7:46	65
65	7:45	7:54	8:02	8:11	8:18	8:26	G
65	8:15	8:24	8:32	8:41	8:48	8:56	G
65	5:03	-:-	5:13	5:21	5:27	5:35	65
65	5:33	-:-	5:43	5:51	5:57	6:05	G

65 Weekday – Capitol Square to Walnut Grove

Comes From Route							Becomes Route
	W. Main St. and S. Carroll St.	University Ave. and Park St.	University Ave. and Highland Ave.	Regent St. and Price Pl.	Island Dr. and Masthead Dr.	Westfield Rd. and Mineral Pt. Rd.	
	6	5	4	3	2	1	
65	7:16	7:24	7:30	7:38	-:-	7:44	65
65	7:46	7:54	8:00	8:08	-:-	8:14	65
G	4:07	4:16	4:23	4:32	4:41	4:51	65
G	4:37	4:46	4:53	5:02	5:11	5:21	65
G	5:07	5:16	5:23	5:32	5:41	5:51	28
65	5:37	5:46	5:53	6:02	6:11	6:21	G

WEEKDAY

Light Type=AM Bold Type=PM G=garage

Route 80

80 – Full Weekday Service UW Campus Route

Park St. and Memorial Union	Linden Dr. and Van Hise	Highland Ave and UW Hospital *	Eagle Heights Dr. and Brown Shelter	University Bay and Lot 76 ramp	Highland Ave and UW Hospital **	Linden Dr. and Van Hise	Johnson St. and Union South	Park St. and Memorial Union
1	2	3	4	5	3	2	6	1
-:-	-:-	-:-	6:24	6:31	6:33	6:42	6:46	6:52
6:16	6:19	6:27	6:35	6:42	6:44	6:53	6:57	7:03
6:26	6:29	6:37	6:45	6:52	6:54	7:03	7:07	7:13
6:36	6:39	6:47	6:55	7:02	7:04	7:13	7:17	7:23
6:44	6:47	6:55	7:03	7:10	7:12	7:21	7:25	7:31
6:52	6:55	7:03	7:11	7:18	7:20	7:29	7:33	7:39
7:00	7:03	7:11	7:19	7:26	7:28	7:37	7:41	7:47

Between 7:00 AM and 5:16 PM buses run every 7 to 8 minutes

5:16	5:19	5:27	5:35	5:42	5:44	5:53	5:57	6:03
5:25	5:28	5:36	5:44	5:51	5:53	6:02	6:06	6:12
5:35	5:38	5:46	5:54	6:01	6:03	6:12	6:16	6:22
5:45	5:48	5:56	6:04	6:11 G	-:-	-:-	-:-	-:-
5:55	5:58	6:06	6:14	6:21	6:23	6:32	6:36	6:42
6:05	6:08	6:16	6:24	6:31 G	-:-	-:-	-:-	-:-
6:15	6:18	6:26	6:34	6:41	6:43	6:52	6:56	7:02
6:25	6:28	6:36	6:44	6:51 G	-:-	-:-	-:-	-:-

UW SAFERIDE Service starts at 6:35 PM

6:35	6:38	6:45	6:53	7:00	7:02	7:10	7:14	7:20
6:50	6:53	7:00	7:08	7:15	7:17	7:25	7:29	7:35
7:05	7:07	7:13	7:19	7:25	7:27	7:35	7:39	7:44
7:20	7:22	7:28	7:34	7:40	7:42	7:50	7:54	7:59
7:35	7:37	7:43	7:49	7:55	7:57	8:05	8:09	8:14
7:50	7:52	7:58	8:04	8:10	8:12	8:20	8:24	8:29
8:05	8:07	8:13	8:19	8:25	8:27	8:35	8:39	8:44
8:20	8:22	8:28	8:34	8:40	8:42	8:50	8:54	8:59
8:35	8:37	8:43	8:49	8:55 G	-:-	-:-	-:-	-:-
8:55	8:57	9:03	9:09	9:15	9:17	9:25	9:29	9:34
9:15	9:17	9:23	9:29	9:35	-:-	-:-	-:-	-:-
9:35	9:37	9:43	9:49	9:55 G	9:57	10:05	10:09	10:14
10:15	10:17	10:23	10:29	10:35	10:37	10:45	10:49	10:54
10:55	10:57	11:03	11:09	11:15	11:17	11:25	11:29	11:34
11:35	11:37	11:43	11:49	11:55	11:57	12:05	12:09	12:14
12:15	12:17	12:23	12:29	12:35	12:37	12:45	12:49	12:54
12:55	12:57	1:03	1:09	1:15	1:17	1:25	1:29	1:34
1:35	1:37	1:43	1:49	1:55 G	-:-	-:-	-:-	-:-

Additional late night (early morning) trips on Full Service Friday Schedule

1:35	1:37	1:43	1:49	1:55	1:57	2:05	2:09	2:14
2:15	2:17	2:23	2:29	2:35	2:37	2:45	2:49	2:54
2:55	2:57	3:02	3:07	3:13	-:-	-:-	-:-	-:-

* Route 80 buses from the Unions to Eagle Heights serve stops across the street from the UW Hospital and Lot 76 ramp.

** Route 80 buses from Eagle Heights to the Unions serve stops on the Lot 76 ramp and UW Hospital side of the street.

SEE MAP ON PAGE 144

SEE SERVICE CALENDAR ON PAGE 145

Light Type=AM Bold Type=PM G=garage

Route 80

80 – Recess Weekday Service UW Campus Route

Park St. and Memorial Union	Linden Dr. and Van Hise	Highland Ave and UW Hospital *	Eagle Heights Dr. and Brown Shelter	University Bay and Lot 76 ramp	Highland Ave and UW Hospital **	Linden Dr. and Van Hise	Johnson St. and Union South	Park St. and Memorial Union
1	2	3	4	5	3	2	6	1
-:-	-:-	-:-	6:24	6:30	6:32	6:40	6:44	6:50
6:20	6:22	6:29	6:37	6:43	6:45	6:53	6:57	7:03
6:35	6:37	6:44	6:52	6:58	7:00	7:08	7:12	7:18
6:50	6:52	6:59	7:07	7:13	7:15	7:23	7:27	7:33
7:05	7:07	7:14	7:22	7:28	7:30	7:38	7:42	7:48
7:20	7:22	7:29	7:37	7:43	7:45	7:53	7:57	8:03
Between 7:20 AM and 5:20 PM buses run every 15 minutes								
5:20	5:22	5:29	5:37	5:43	5:45	5:53	5:57	6:03
5:35	5:37	5:44	5:52	5:58	6:00	6:08	6:12	6:18
5:50	5:52	5:59	6:07	6:13	6:15	6:23	6:27	6:33
6:10	6:12	6:19	6:27	6:33	6:35	6:43	6:47	6:53
UW SAFERIDE Service starts at 6:35 PM								
6:35	6:37	6:43	6:49	6:55	6:57	7:05	7:09	7:14
6:55	6:57	7:03	7:09	7:15	7:17	7:25	7:29	7:34
7:15	7:17	7:23	7:29	7:35	7:37	7:45	7:49	7:54
7:35	7:37	7:43	7:49	7:55	7:57	8:05	8:09	8:14
7:55	7:57	8:03	8:09	8:15	8:17	8:25	8:29	8:34
8:15	8:17	8:23	8:29	8:35	8:37	8:45	8:49	8:54
8:35	8:37	8:43	8:49	8:55	8:57	9:05	9:09	9:14
8:55	8:57	9:03	9:09	9:15	9:17	9:25	9:29	9:34
9:15	9:17	9:23	9:29	9:35	9:37	9:45	9:49	9:54
9:35	9:37	9:43	9:49	9:55	9:57	10:05	10:09	10:14
10:15	10:17	10:23	10:29	10:35	10:37	10:45	10:49	10:54
10:55	10:57	11:03	11:09	11:15	11:17	11:25	11:29	11:34
11:35	11:37	11:43	11:49	11:55	11:57	12:05	12:09	12:14
12:15	12:17	12:23	12:29	12:35	12:37	12:45	12:49	12:54

80 – Full & Recess Weekend Service UW Campus Route

7:55	7:57	8:04	8:10	8:18	8:20	8:27	8:30	8:37
8:40	8:42	8:49	8:55	9:03	9:05	9:12	9:15	9:22
9:25	9:27	9:34	9:40	9:48	9:50	9:57	10:00	10:07
10:10	10:12	10:19	10:25	10:33	10:35	10:42	10:45	10:52
10:55	10:57	11:04	11:10	11:18	11:20	11:27	11:30	11:37
11:40	11:42	11:49	11:55	12:03	12:05	12:12	12:15	12:22
12:35	12:37	12:44	12:50	12:58	1:00	1:07	1:10	1:17
1:20	1:22	1:29	1:35	1:43	1:45	1:52	1:55	2:02
2:05	2:07	2:14	2:20	2:28	2:30	2:37	2:40	2:47
2:50	2:52	2:59	3:05	3:13	3:15	3:22	3:25	3:32
3:35	3:37	3:44	3:50	3:58	4:00	4:07	4:10	4:17
4:20	4:22	4:29	4:35	4:43	4:45	4:52	4:55	5:02
5:05	5:07	5:14	5:20	5:28	5:30	5:37	5:40	5:47
5:50	5:52	5:59	6:05	6:13	6:15	6:22	6:25	6:32
UW SAFERIDE Service starts at 6:35 PM								
6:35	6:37	6:44	6:50	6:58	7:00	7:07	7:10	7:17
7:20	7:22	7:29	7:35	7:43	7:45	7:52	7:55	8:02
8:05	8:07	8:14	8:20	8:28	8:30	8:37	8:40	8:47
9:00	9:02	9:09	9:15	9:23	9:25	9:32	9:35	9:42
9:45	9:47	9:54	10:00	10:08	10:10	10:17	10:20	10:27
10:30	10:32	10:39	10:45	10:53	10:55	11:02	11:05	11:12
11:15	11:17	11:24	11:30	11:38	11:40	11:47	11:50	11:57
12:00R	12:02	12:09	12:15	12:23	12:25	12:32	12:35	12:42
12:45F	12:47	12:54	1:00	1:08	1:10	1:17	1:20	1:27

Additional late night (early morning) trips on Full Service Saturday Schedule

1:30	1:32	1:39	1:45	1:53	1:55	2:02	2:05	2:12
2:15	2:17	2:24	2:30	2:38	-:-	-:-	-:-	-:-

F Last trip on Sunday "Full Service" schedule.

R Last trip on Saturday & Sunday "Recess Service" schedule.

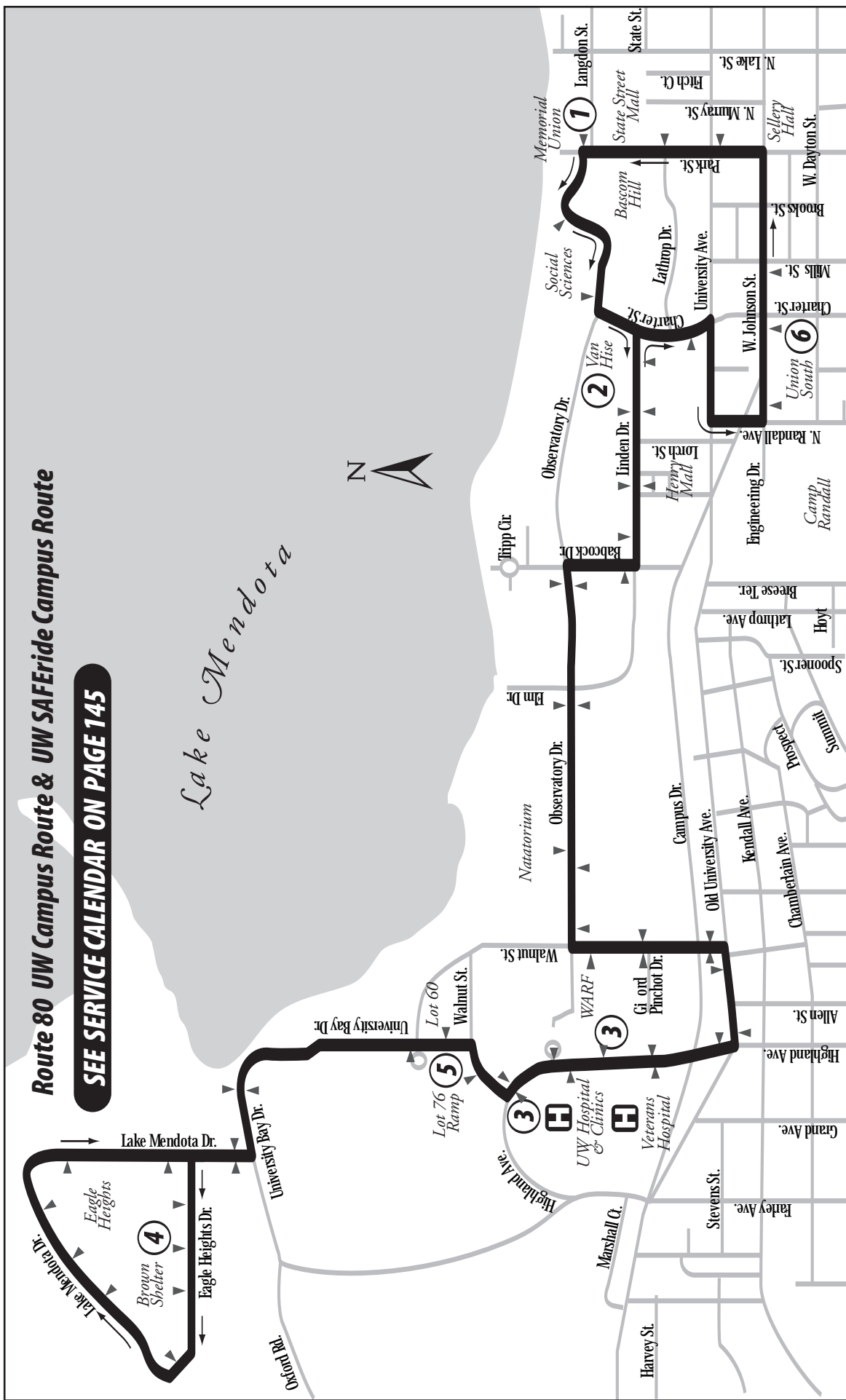
*/** See UW Hospital notes on page 142

SEE MAP ON PAGE 144

SEE SERVICE CALENDAR ON PAGE 145

WEEKDAY SATURDAY SUNDAY

Route 80



Route 80 UW Campus Route & UW SAFERide Campus Route Service Calendar

AUGUST 2005

Sun	Mon	Tue	Wed	Thur	Fri	Sat
	1	2	3	4	5	6
7	8	9	10	11	12	13
14	15	16	17	18	19	20
21	22	23	24	25	26	27
28	29	30	31			

SEPTEMBER 2005

Sun	Mon	Tue	Wed	Thur	Fri	Sat
				1	2	3
4	5	6	7	8	9	10
11	12	13	14	15	16	17
18	19	20	21	22	23	24
25	26	27	28	29	30	

OCTOBER 2005

Sun	Mon	Tue	Wed	Thur	Fri	Sat
						1
2	3	4	5	6	7	8
9	10	11	12	13	14	15
16	17	18	19	20	21	22
23	24	25	26	27	28	29
30	31					

NOVEMBER 2005

Sun	Mon	Tue	Wed	Thur	Fri	Sat
		1	2	3	4	5
6	7	8	9	10	11	12
13	14	15	16	17	18	19
20	21	22	23	24	25	26
27	28	29	30			

DECEMBER 2005

Sun	Mon	Tue	Wed	Thur	Fri	Sat
				1	2	3
4	5	6	7	8	9	10
11	12	13	14	15	16	17
18	19	20	21	22	23	24
25	26	27	28	29	30	31

JANUARY 2006

Sun	Mon	Tue	Wed	Thur	Fri	Sat
1	2	3	4	5	6	7
8	9	10	11	12	13	14
15	16	17	18	19	20	21
22	23	24	25	26	27	28
29	30	31				

FEBRUARY 2006

Sun	Mon	Tue	Wed	Thur	Fri	Sat
			1	2	3	4
5	6	7	8	9	10	11
12	13	14	15	16	17	18
19	20	21	22	23	24	25
26	27	28				

MARCH 2006

Sun	Mon	Tue	Wed	Thur	Fri	Sat
			1	2	3	4
5	6	7	8	9	10	11
12	13	14	15	16	17	18
19	20	21	22	23	24	25
26	27	28	29	30	31	

APRIL 2006

Sun	Mon	Tue	Wed	Thur	Fri	Sat
						1
2	3	4	5	6	7	8
9	10	11	12	13	14	15
16	17	18	19	20	21	22
23	24	25	26	27	28	29
30						

MAY 2006

Sun	Mon	Tue	Wed	Thur	Fri	Sat
	1	2	3	4	5	6
7	8	9	10	11	12	13
14	15	16	17	18	19	20
21	22	23	24	25	26	27
28	29	30	31			

JUNE 2006

Sun	Mon	Tue	Wed	Thur	Fri	Sat
				1	2	3
4	5	6	7	8	9	10
11	12	13	14	15	16	17
18	19	20	21	22	23	24
25	26	27	28	29	30	

JULY 2006

Sun	Mon	Tue	Wed	Thur	Fri	Sat
						1
2	3	4	5	6	7	8
9	10	11	12	13	14	15
16	17	18	19	20	21	22
23	24	25	26	27	28	29
30	31					



Full Service SAFERide service begins at 6:35 PM.




Recess Service SAFERide service begins at 6:30 PM.



No Service (Refer to Primary Routes 2, 3, 4, 5, 6 and 8.)

Route 81



Route 81 UW SAFERide Tripp-Johnson

SEE SERVICE CALENDAR ON PAGE 149

Note: Buses to Lake Shore Dorms load on the north side of Langdon St. adjacent to the Memorial Union. Langdon-Johnson buses load on the south side of Langdon St. across from the Memorial Union.

Route 81

81 – Weekdays and Weekends UW SAFeride Tripp-Johnson

Langdon St. and Memorial Union	Tripp Circle	Langdon St. and Memorial Union	Gorham St. and Paterson St.	State St. and Gilman St.	Langdon St. and Memorial Union
1	2	1	3	4	1
--	--	6:36	6:43	6:47	6:52
6:37	6:43	6:51	6:58	7:02	7:07
6:52	6:58	7:06	7:13	7:17	7:22
7:07	7:13	7:21	7:28	7:32	7:37
7:22	7:28	7:36	7:43	7:47	7:52
7:37	7:43	7:51	7:58	8:02	8:07
7:52	7:58	8:06	8:13	8:17	8:22
8:07	8:13	8:21	8:28	8:32	8:37
8:22	8:28	8:36	8:43	8:47	8:52
8:37	8:43	8:51	8:58	9:02	9:07
8:52	8:58	9:06	9:13	9:17	9:22
9:07	9:13	9:21	9:28	9:32	9:37
9:22	9:28	9:36	9:43	9:47	9:52
9:37	9:43	9:51	9:58	10:02	10:07
9:52	9:58	10:06	10:13	10:17	10:22
10:07	10:13	10:21	10:28	10:32	10:37
10:22	10:28	10:36	10:43	10:47	10:52
10:37	10:43	10:51	10:58	11:02	11:07
10:52	10:58	11:06	11:13	11:17	11:22
11:07	11:13	11:21	11:28	11:32	11:37
11:22	11:28	11:36	11:43	11:47	11:52
11:37	11:43	11:51	11:58	12:02	12:07
11:52	11:58	12:06	12:13	12:17	12:22
12:07	12:13	12:21	12:28	12:32	12:37
12:22	12:28	12:36	12:43	12:47	12:52
12:37	12:43	12:51	12:58	1:02	1:07
12:52	12:58	1:06	1:13	1:17	1:22
1:07	1:13	1:21	1:28	1:32	1:37
1:22	1:28	1:36	1:43	1:47	1:52G
1:37	1:43	1:51	1:58G	--	--

Additional late night (early morning) trips on Friday & Saturday schedule

--	--	--	1:58	2:02	2:07
1:52	1:58	2:06	2:13	2:17	2:22
2:07	2:13	2:21	2:28	2:32	2:37
2:22	2:28	2:36	2:43	2:47	2:52
2:37	2:43	2:51	2:58	3:02	3:07G
2:52	2:58	3:06	3:13G	--	--

Light Type=AM **Bold Type=PM** G=garage

HOLIDAY
SUNDAY
SATURDAY
WEEKDAY

SEE MAP ON PAGE 146

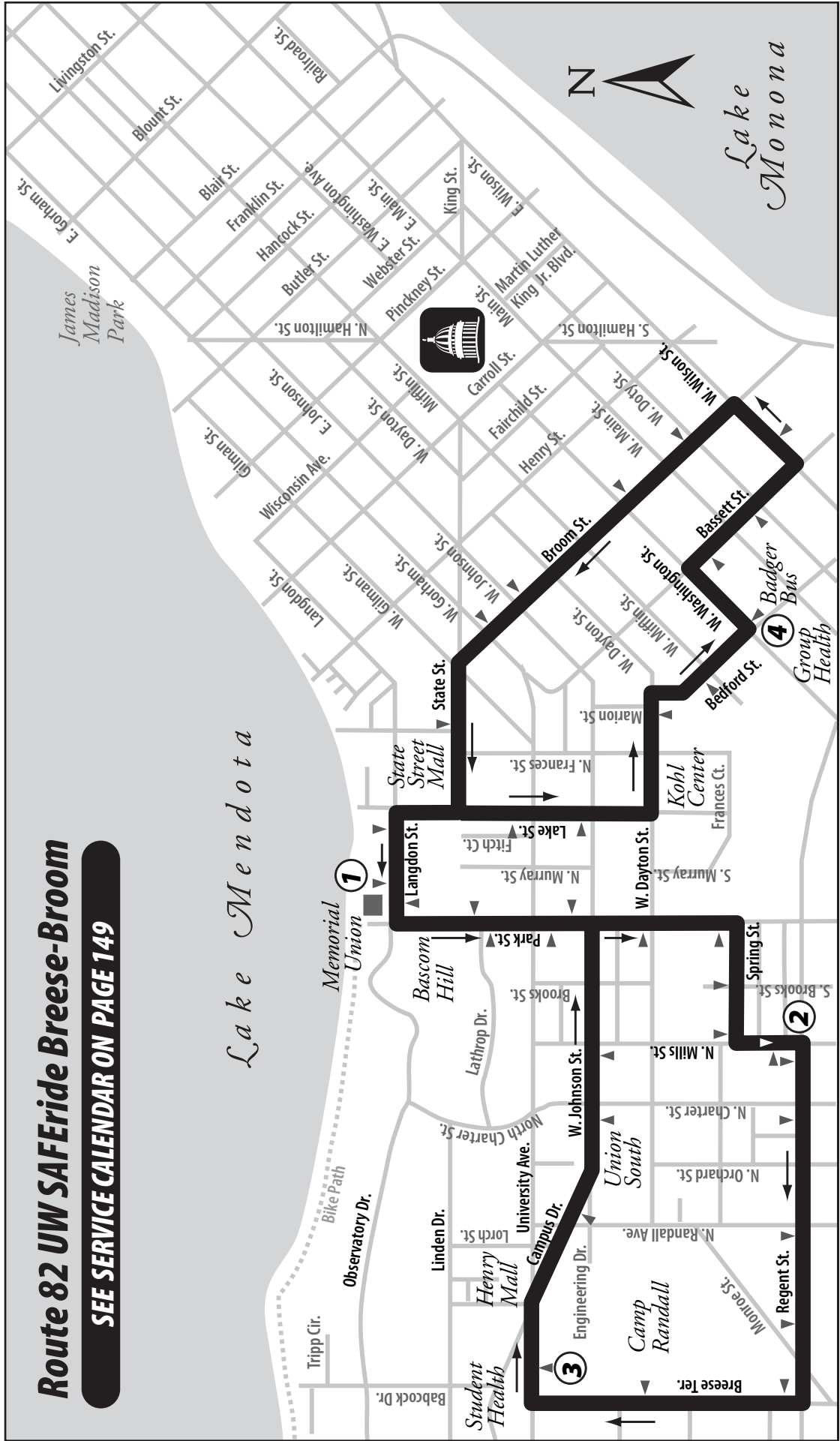
SEE SERVICE CALENDAR ON PAGE 149

Route 82



Route 82 UW SAFERide Breese-Broom

SEE SERVICE CALENDAR ON PAGE 149



Note: Regent-Breese buses load on the north side of Langdon St. adjacent to the Memorial Union. Bedford-Broom buses load on the south side of Langdon St. across from the Memorial Union.

Route 82

82- Weekdays and Weekends UW SAFERide Breese-Broom

Langdon St. and Memorial Union	Mills St. and Regent St.	Breese Terrace and University Ave.	Langdon St. and Memorial Union	W. Washington Ave. and Bedford St.	Langdon St. and Memorial Union
1	2	3	1	4	1
6:19	6:23	6:27	6:36	6:41	6:49
6:49	6:53	6:57	7:06	7:11	7:19
7:19	7:23	7:27	7:36	7:41	7:49
7:49	7:53	7:57	8:06	8:11	8:19
8:19	8:23	8:27	8:36	8:41	8:49
8:49	8:53	8:57	9:06	9:11	9:19
9:19	9:23	9:27	9:36	9:41	9:49
9:49	9:53	9:57	10:06	10:11	10:19
10:19	10:23	10:27	10:36	10:41	10:49
10:49	10:53	10:57	11:06	11:11	11:19
11:19	11:23	11:27	11:36	11:41	11:49
11:49	11:53	11:57	12:06	12:11	12:19
12:19	12:23	12:27	12:36	12:41	12:49
12:49	12:53	12:57	1:06	1:11	1:19
1:19	1:23	1:27	1:36	1:41	1:49
1:49	1:53	1:57	2:06G	--	--

Additional late night (early morning) trips on Friday & Saturday schedule

--	--	--	2:06	2:11	2:19
2:19	2:23	2:27	2:36	2:41	2:49
2:49	2:53	2:57	3:06	3:11	3:19G

Light Type=AM **Bold Type=PM** G=garage

CHECK SERVICE CALENDAR BELOW

Routes 81 and 82 UW SAFERide Service Calendar

AUGUST 2005							SEPTEMBER 2005							OCTOBER 2005							NOVEMBER 2005						
SUN	MON	TUE	WED	THUR	FRI	SAT	SUN	MON	TUE	WED	THUR	FRI	SAT	SUN	MON	TUE	WED	THUR	FRI	SAT	SUN	MON	TUE	WED	THUR	FRI	SAT
	1	2	3	4	5	6					1	2	3							1			1	2	3	4	5
7	8	9	10	11	12	13	4	5	6	7	8	9	10	2	3	4	5	6	7	8	6	7	8	9	10	11	12
14	15	16	17	18	19	20	11	12	13	14	15	16	17	9	10	11	12	13	14	15	13	14	15	16	17	18	19
21	22	23	24	25	26	27	18	19	20	21	22	23	24	16	17	18	19	20	21	22	20	21	22	23	24	25	26
28	29	30	31				25	26	27	28	29	30		23	24	25	26	27	28	29	27	28	29	30			
														30	31												
DECEMBER 2005							JANUARY 2006							FEBRUARY 2006							MARCH 2006						
SUN	MON	TUE	WED	THUR	FRI	SAT	SUN	MON	TUE	WED	THUR	FRI	SAT	SUN	MON	TUE	WED	THUR	FRI	SAT	SUN	MON	TUE	WED	THUR	FRI	SAT
				1	2	3	1	2	3	4	5	6	7				1	2	3	4				1	2	3	4
4	5	6	7	8	9	10	8	9	10	11	12	13	14	5	6	7	8	9	10	11	5	6	7	8	9	10	11
11	12	13	14	15	16	17	15	16	17	18	19	20	21	12	13	14	15	16	17	18	12	13	14	15	16	17	18
18	19	20	21	22	23	24	22	23	24	25	26	27	28	19	20	21	22	23	24	25	19	20	21	22	23	24	25
25	26	27	28	29	30	31	29	30	31					26	27	28					26	27	28	29	30	31	
APRIL 2006							MAY 2006							JUNE 2006							JULY 2006						
SUN	MON	TUE	WED	THUR	FRI	SAT	SUN	MON	TUE	WED	THUR	FRI	SAT	SUN	MON	TUE	WED	THUR	FRI	SAT	SUN	MON	TUE	WED	THUR	FRI	SAT
						1		1	2	3	4	5	6					1	2	3							1
2	3	4	5	6	7	8	7	8	9	10	11	12	13	4	5	6	7	8	9	10	2	3	4	5	6	7	8
9	10	11	12	13	14	15	14	15	16	17	18	19	20	11	12	13	14	15	16	17	9	10	11	12	13	14	15
16	17	18	19	20	21	22	21	22	23	24	25	26	27	18	19	20	21	22	23	24	16	17	18	19	20	21	22
23	24	25	26	27	28	29	28	29	30	31				25	26	27	28	29	30	23	24	25	26	27	28	29	
30																					30	31					

Full Service

No Service Refer to Primary Routes 2, 3, 4, 5, 6, 8 and UW Campus Route 80.

SUNDAY
SATURDAY
WEEKDAY

Does Your Employer Offer Commuter Choice?



What is it?

It's a federal pretax transit benefit program. Commuter Choice allows employees to purchase Metro passes and Quik Tix as a TAX-FREE fringe benefit! And, employers save at the same time.

How does it benefit you?

Employees SAVE by purchasing with PRE-TAX funds. For example:

The "average" commuter will save...

1. 27% in federal taxes
2. 5% in state taxes
3. 7.65% in FICA taxes
4. Total taxes: 39.65%
5. Based on a \$47.00 31-Day Pass, YOU WILL SAVE \$18.63 per month and YOU WILL SAVE \$223.62 per year!

How does it benefit your employer?

Employers SAVE by paying less FICA! They may:

- Pay for the benefit...it's TAX DEDUCTIBLE;
- Offer employees a PRE-TAX deduction; or
- SHARE the cost and savings with employees.

Upon request, Metro will schedule Customer Service Center staff to assist employees in planning their personalized trip itineraries and explaining Metro's services.

Commuter Choice benefits everyone - the employer, the employee, and our community.

For more information, visit mymetrobus.com or call 266-4466 (TTY: 267-1143) and let a Customer Service Representative help you today.



Metro Sales Outlets

FareSavers, Metro's *discounted* prepaid fares, are available at these Sales Outlets. Metro honors each outlet's check-cashing policy. For more information, call 266-4466 (TTY: 267-1143).

Central

		PHONE
Badger Office Supplies	120 W. Mifflin St.	256-5444
Capitol Centre Foods	111 N. Broom St.	255-2616
Campus Copy Services	555 B State St.	251-3401
City Treasurer	210 Martin Luther King Jr. Blvd. City/County Building, Room 107	266-4771
Community Pharmacy	341 State St.	251-3242
Copps	3650 University Ave.	231-6935
Good Day Coffee Shops	101 S. Webster St. (GEF II)	251-0157
Home Savings	2 S. Carroll St.	282-6107
Ken's Cafeteria	101 E. Wilson St.	258-8624
Madison Dept. of Transportation	215 Martin Luther King Jr. Blvd. Madison Municipal Building, Room 100	266-4761
MATC Downtown	211 N. Carroll St.	259-2916
Metro Administrative Office	1101 E. Washington Ave.	266-4904
Mifflin St. Co-Op	32 N. Basset St.	251-5899
Open Pantry Food Mart	1401 Regent St.	257-8888
University Book Store	711 State St.	257-3784
State Street Cash Mart	449 State St.	258-9000
Stephanies Kitchen	201 E. Washington Ave. (GEF I)	257-0559
Wisconsin English Second Language Institute	19 N. Pinckney St.	257-4300

East

Cub Foods East	4141 Nakoosa Tr.	246-3663
Home Savings	226 Corporate Dr.	282-6303
Copps Food Center	6540 Monona Dr.	222-9575
Madison's Cash Express	2717 E. Washington Ave.	244-2274
Madison's Cash Express	2722 E. Washington Ave.	819-1100
Shafer Pharmacy	1255 Williamson St.	255-9116
Stop -n- Go	2001 Winnebago St.	244-1644

Middleton

City of Middleton	7426 Hubbard Ave.	827-1050
Copps Food Center	6800 Century Ave.	831-3009

West

Copps Food Center	620 S. Whitney Way	271-6565
Cub Foods West	7455 Mineral Point Rd.	829-3500
Home Savings	7701 Mineral Point Rd.	282-6000
Knoche Food Center	5370 Old Middleton Rd.	233-1410

West continued...

Copps Food Center	261 Junction Rd.	829-2020
Kwik Trip	901 S. Gammon Rd.	274-1950
Madison's Cash Express	2010 Red Arrow Trail	278-0808
Mallatt Pharmacy Inc.	3506 Monroe St.	238-3106
Neuhauser Pharmacy	1875 Monroe St.	256-8712
Pick-N-Save	6655 McKee Rd	848-9984
Regent Market Co-op	2136 Regent St.	233-4329
Sentry Foods	726 N. Midvale Blvd.	238-7612
Stop-N-Go	6202 Schroeder Rd.	274-3377
Stop-N-Go	5445 University Ave.	238-0200
Stop-N-Go	3734 Speedway Rd.	233-8988
UW Hospital Gift Shop	600 Highland Ave.	263-6472

South

Asian Midway Foods	301 S. Park St.	255-5864
Cub Foods	4716 Verona Rd.	271-1577
Money Mart	405 S. Park St.	258-9595
Copps Food	3010 Cahill Main Rd.	271-2024
Madison's Cash Express	1907 S. Park St.	251-2274
Stop-N-Go	2050 Fish Hatchery Rd.	255-0588
Stop-N-Go	2932 Fish Hatchery Rd.	274-3540

North

Anchor Bank	2929 N. Sherman Ave.	246-3483
Copps Food Center	2502 Shopko Dr.	243-1000
Home Savings	1438 Northport Dr.	282-6155
Madison's Cash Express	2805 N. Sherman Ave.	240-0937
MATC-Bookstore	3550 Anderson St.	246-6017
Stop-N-Go	3510 Packers Ave.	241-3221

Paratransit Convenience Tickets are available at:

Good Day Coffee Shops	101 S. Webster St. (GEF II)	251-0157
Stephanies Kitchen	201 E. Washington Ave. (GEF I)	257-0559
Capitol Centre Foods	111 N Broom St.	255-2616
City Treasurer	210 Martin Luther King Jr. Blvd. City/County Building, Room 107	266-4771
Sentry Foods Hilldale	726 N. Midvale Blvd.	238-7612
Metro Transit	1101 E. Washington Ave.	266-4904

FareSavers are also available for online purchase. Visit mymetrobus.com

**Try Metro's *new*
One-Day Pass.
Buy it directly from
your driver!
For \$3.40, you can enjoy
unlimited rides on the
day of purchase.**



- Need to run errands?
- Want to visit area shops and restaurants?
- Have friends visiting for a few days and want to show them the town?
- The One-Day Pass is just your ticket!

Ask your driver for a One-Day Pass when you board. Then, deposit exact fare into the fare box. Insert dollar bills one at a time. Your One-Day Pass will be dispensed right from the fare box.

Place Your Advertisement Here!

For information on advertising *your business* on Metro's One-Day Pass, System Map or on *this* full page back cover, contact Jennifer Bacon, Julie Maryott-Walsh or Mick Rusch at 266-4904.